

**HEALTH AND SAFETY INFORMATION**

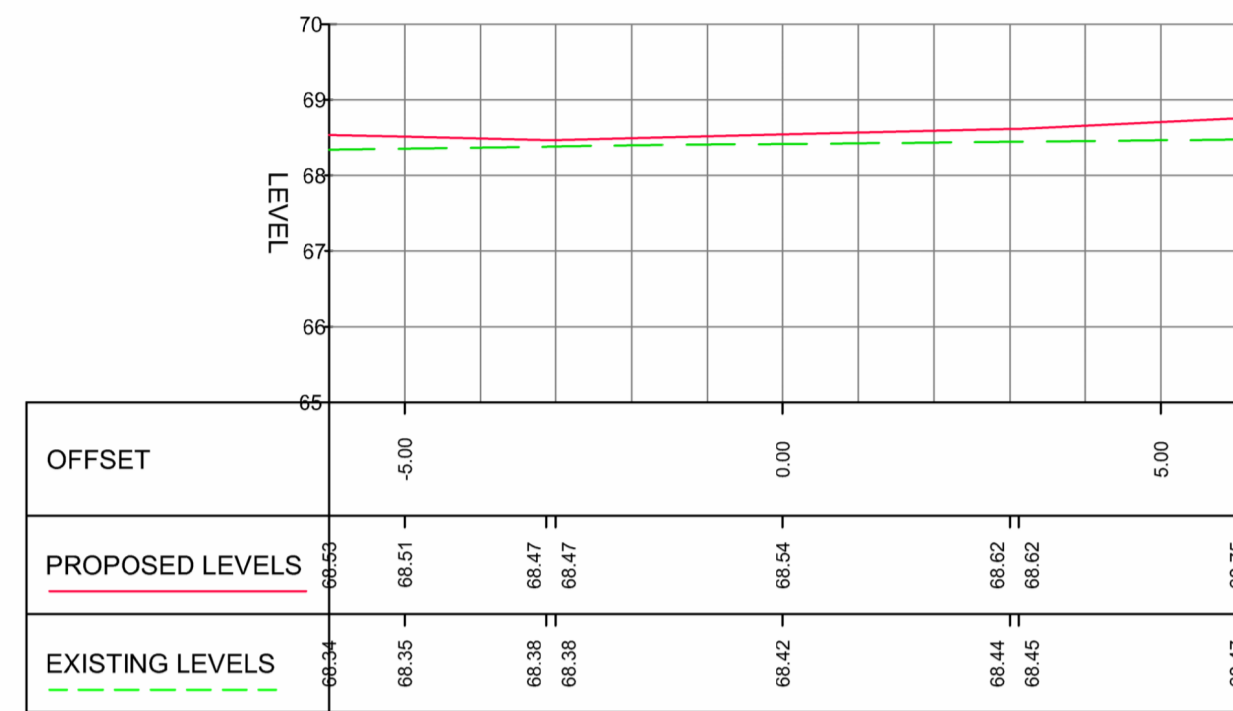
CONSTRUCTION  
THIS DRAWING SHOULD NOT BE USED FOR CONSTRUCTION PURPOSES.

**NOTES**

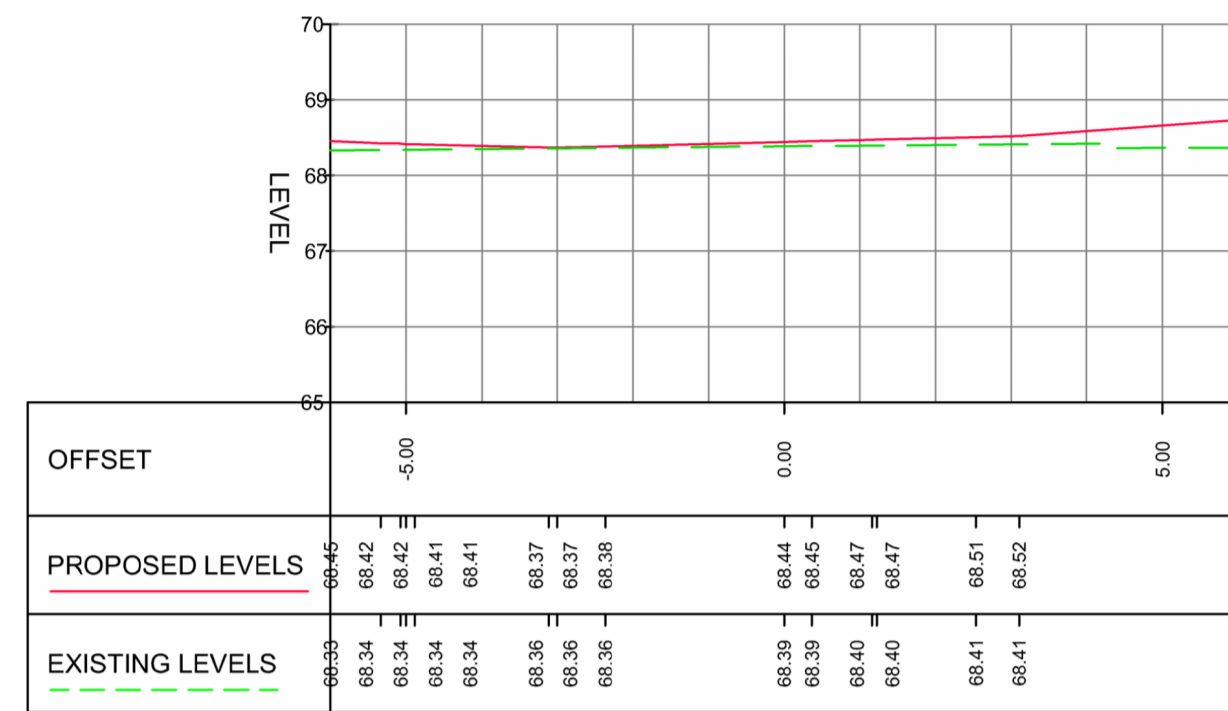
- DO NOT SCALE FROM THIS DRAWING. ONLY FIGURED DIMENSIONS ARE TO BE USED.
- ALL DIMENSIONS ARE IN MILLIMETRES UNLESS NOTED OTHERWISE.
- ALL LEVELS ARE IN METRES ABOVE ORDNANCE DATUM UNLESS NOTED OTHERWISE.
- THIS DRAWING IS TO BE READ IN CONJUNCTION WITH ALL RELEVANT ARCHITECTS AND ENGINEERS DRAWINGS AND SPECIFICATIONS.
- MATERIAL SPECIFICATIONS IN ACCORDANCE WITH BRISTOL COUNTY COUNCIL DOCUMENT '3.7.0 ADOPTABLE HIGHWAY MATERIAL PALETTE' (APRIL 2023), SECTION: CONSERVATION AREAS.
- SEE DRAWING CRB-WWS-XX-XX-D-C-04000 FOR LONG AND CROSS SECTION SAMPLE LINES.

**KEY**

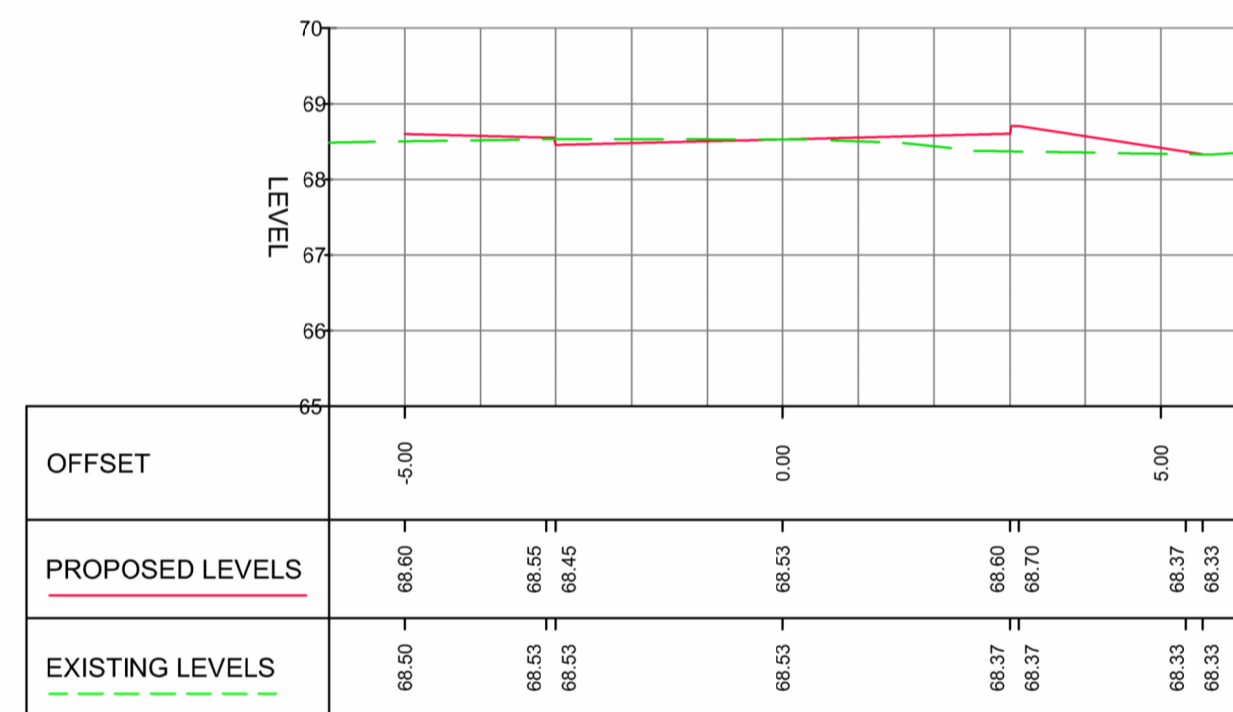
- PROPOSED SURFACE
- EXISTING SURFACE



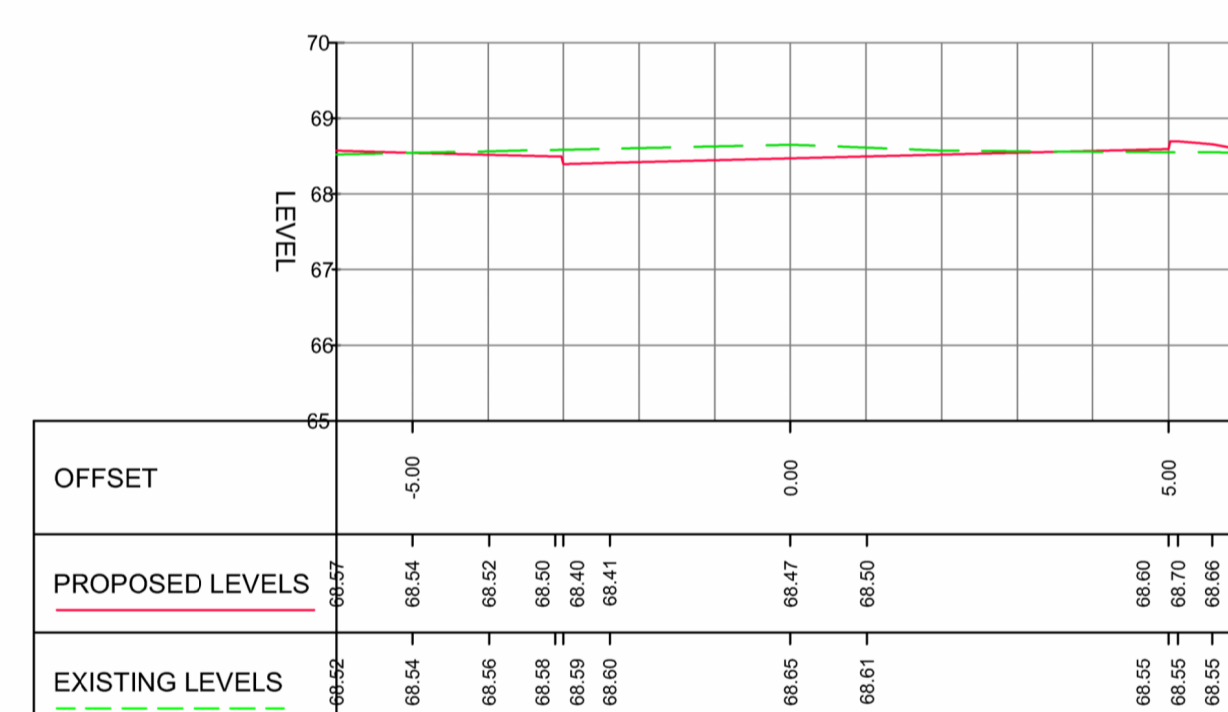
CHAINAGE 40.000 - MAIN ROAD



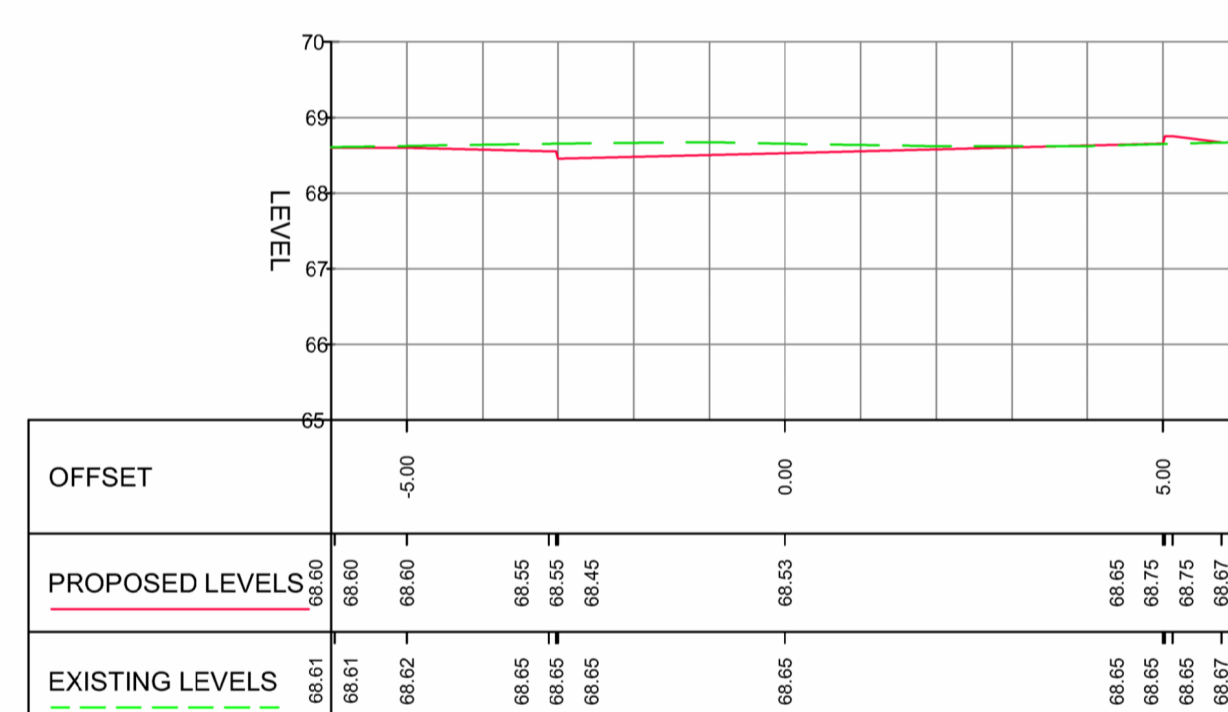
CHAINAGE 50.000 - MAIN ROAD



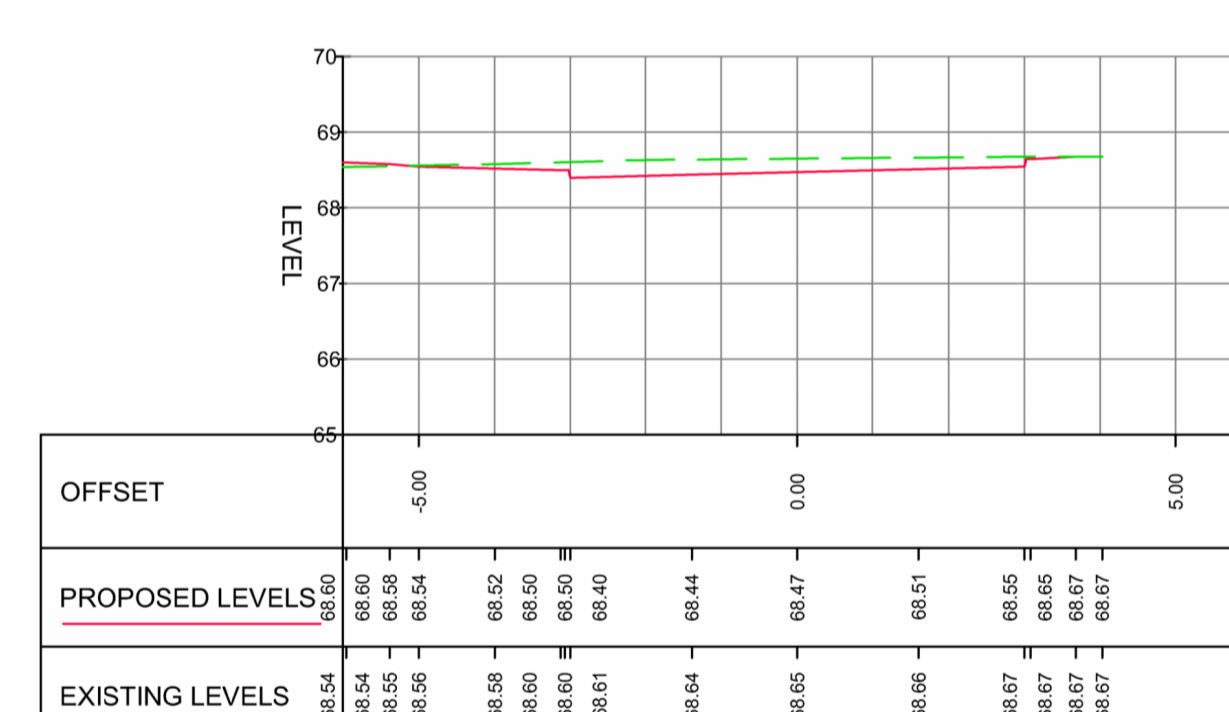
CHAINAGE 00.000 - MAIN ROAD



CHAINAGE 10.000 - MAIN ROAD



CHAINAGE 20.000 - MAIN ROAD



CHAINAGE 30.000 - MAIN ROAD

PI	PRELIMINARY ISSUE	DL	RW	RW	29/09/23
REV	DESCRIPTION	DRN	CHK	APP	DATE

**whitby wood**

91-94 LOWER MARSH  
LONDON SE1 7AB, UNITED KINGDOM  
+44 (0)20 7442 2216 www.whitbywood.com



PROJECT  
COLLEGE ROAD  
BRISTOL

**PRELIMINARY**

DRAWING TITLE  
SECTION 38  
MAIN ROAD CROSS SECTIONS

DATE	SCALES @ A1	DRAWN BY	CHECKED	APPROVED
26/09/2023	NTS	DL	RW	RW
DRAWING NUMBER				REVISION
CRB-WWS-XX-XX-D-C-04005				P1