

**HEALTH AND SAFETY INFORMATION**

**CONSTRUCTION**  
THIS DRAWING SHOULD NOT BE USED FOR CONSTRUCTION PURPOSES.

IN ADDITION TO THE HAZARDS/RISKS NORMALLY ASSOCIATED WITH THE TYPES OF WORK DETAILED ON THIS DRAWING, NOTE THE FOLLOWING:

**MAINTENANCE/CLEANING/OPERATION**  
MAINTENANCE OF SUDS FEATURES AND THE DRAINAGE SYSTEM SHOULD BE CARRIED OUT IN ACCORDANCE WITH THE CIRA SUDS MANUAL AND MANUFACTURERS SPECIFICATIONS

**DECOMMISSIONING/DEMOLITION**  
REFER TO DRAWING FOR EXTENT OF EXISTING SITE DRAINAGE TO BE ABANDONED/REMOVED

**NOTES**

- DO NOT SCALE FROM THIS DRAWING. ONLY FIGURED DIMENSIONS ARE TO BE USED.
- ALL DIMENSIONS ARE IN MILLIMETRES UNLESS NOTED OTHERWISE.
- ALL LEVELS ARE IN METRES ABOVE ORDNANCE DATUM UNLESS NOTED OTHERWISE.
- THIS DRAWING IS TO BE READ IN CONJUNCTION WITH ALL RELEVANT ARCHITECTS AND ENGINEERS DRAWINGS AND SPECIFICATIONS.

**KEY**

- 50.00 MAJOR CONTOUR
- 40.90 MINOR CONTOUR
- x 50.00m SPOT LEVEL
- 1:20 SLOPE
- - - RETAINING FEATURE (100mm-400mm HEIGHT)

P2	RETAINING WALLS ADDED, LEVELS UPDATED	DL	RW	RW	29/09/2023
P1	STAGE 3 ISSUE	DL	RW	RW	29/09/2023
REV	DESCRIPTION	DRN	CHK	APP	DATE

**whitby wood**  
91-94 LOWER MARSH  
LONDON SE1 7AB, UNITED KINGDOM  
+44 (0)20 7442 2216 www.whitbywood.com

CLIENT

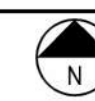
PROJECT  
COLLEGE ROAD  
BRISTOL

**PRELIMINARY**

DRAWING TITLE  
SITEPLAN  
PROPOSED LEVELS

DATE	29/09/2023	SCALES @ A1	1:200	DRAWN BY	DL	CHECKED	RW	APPROVED	RW	
DRAWING NUMBER	CRB-WWS-XX-XX-D-C-01010								REVISION	P1



**HEALTH AND SAFETY INFORMATION**

**CONSTRUCTION**  
THIS DRAWING SHOULD NOT BE USED FOR CONSTRUCTION PURPOSES.

**NOTES**

- DO NOT SCALE FROM THIS DRAWING. ONLY FIGURED DIMENSIONS ARE TO BE USED.
- ALL DIMENSIONS ARE IN MILLIMETRES UNLESS NOTED OTHERWISE.
- ALL LEVELS ARE IN METRES ABOVE ORDNANCE DATUM UNLESS NOTED OTHERWISE.
- THIS DRAWING IS TO BE READ IN CONJUNCTION WITH ALL RELEVANT ARCHITECTS AND ENGINEERS DRAWINGS AND SPECIFICATIONS.
- MATERIAL SPECIFICATIONS IN ACCORDANCE WITH BRISTOL COUNTY COUNCIL DOCUMENT '3.7.0 ADOPTABLE HIGHWAY MATERIAL PALETTE' (APRIL 2023), SECTION: CONSERVATION AREAS.
- SEE DRAWING CRB-WWS-XX-XX-D-C-01060 FOR LONG AND CROSS SECTION SAMPLE LINES.

**KEY**

- PROPOSED SURFACE
- EXISTING SURFACE

PI	STAGE 3 ISSUE	DL	RW	RW	29/09/23
REV	DESCRIPTION	DRN	CHK	APP	DATE

**whitby wood**

91-94 LOWER MARSH  
LONDON SE1 7AB, UNITED KINGDOM  
+44 (0)20 7442 2216 www.whitbywood.com

CLIENT



PROJECT

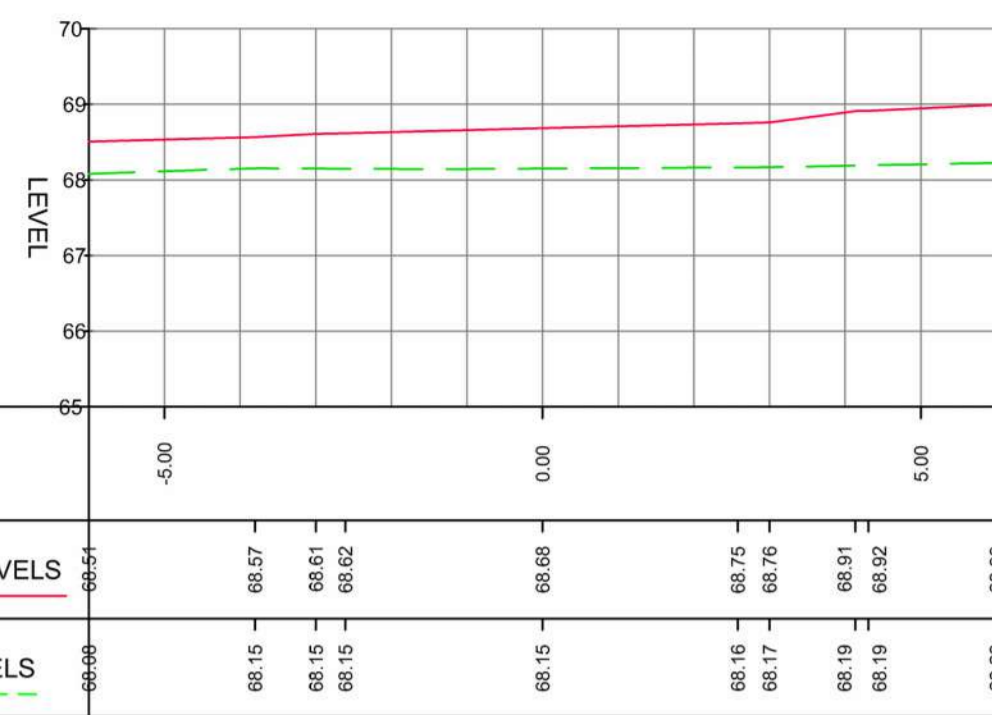
COLLEGE ROAD  
BRISTOL

**PRELIMINARY**

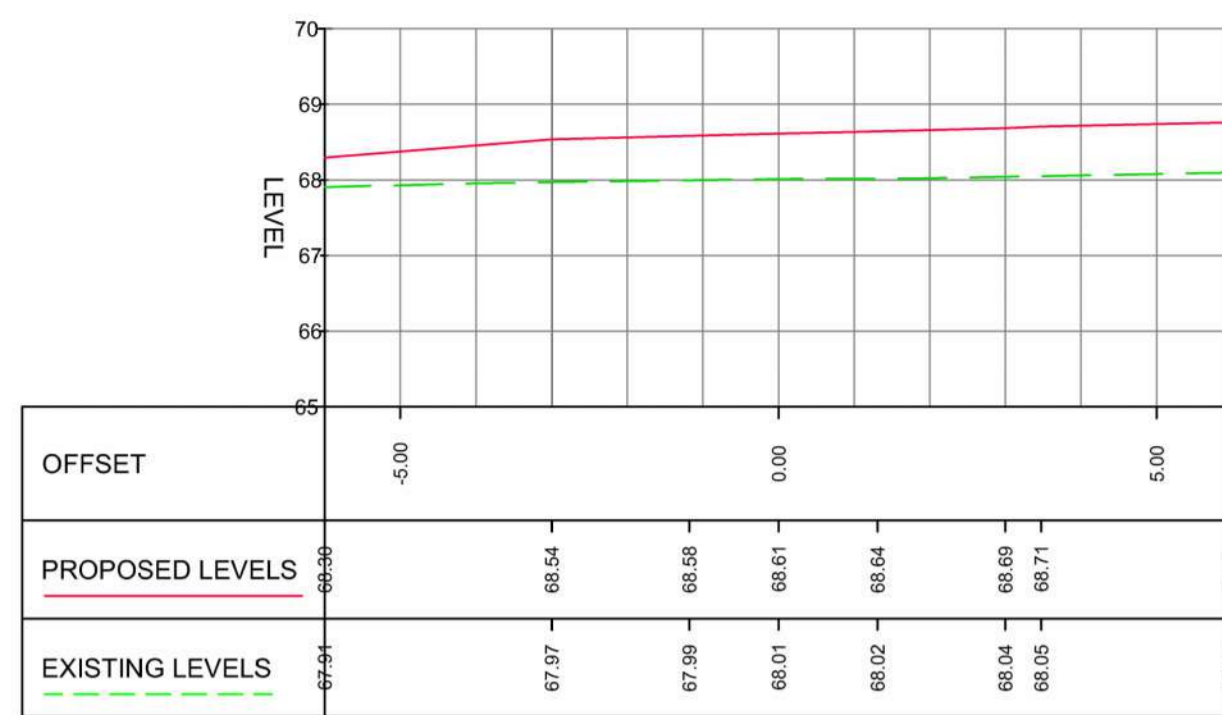
DRAWING TITLE

CROSS SECTIONS  
MAIN ROAD

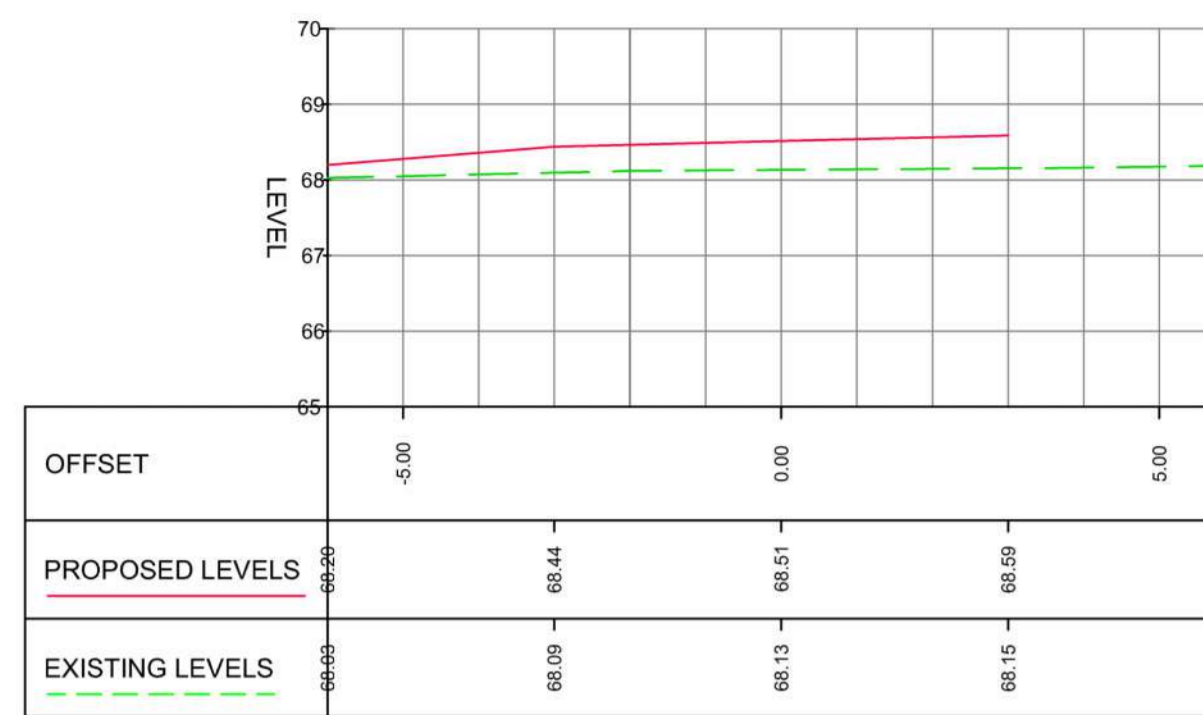
DATE	SCALES @ A1	DRAWN BY	CHECKED	APPROVED
26/09/2023	1:100	DL	RW	RW
DRAWING NUMBER				REVISION
CRB-WWS-XX-XX-D-C-01050				P1



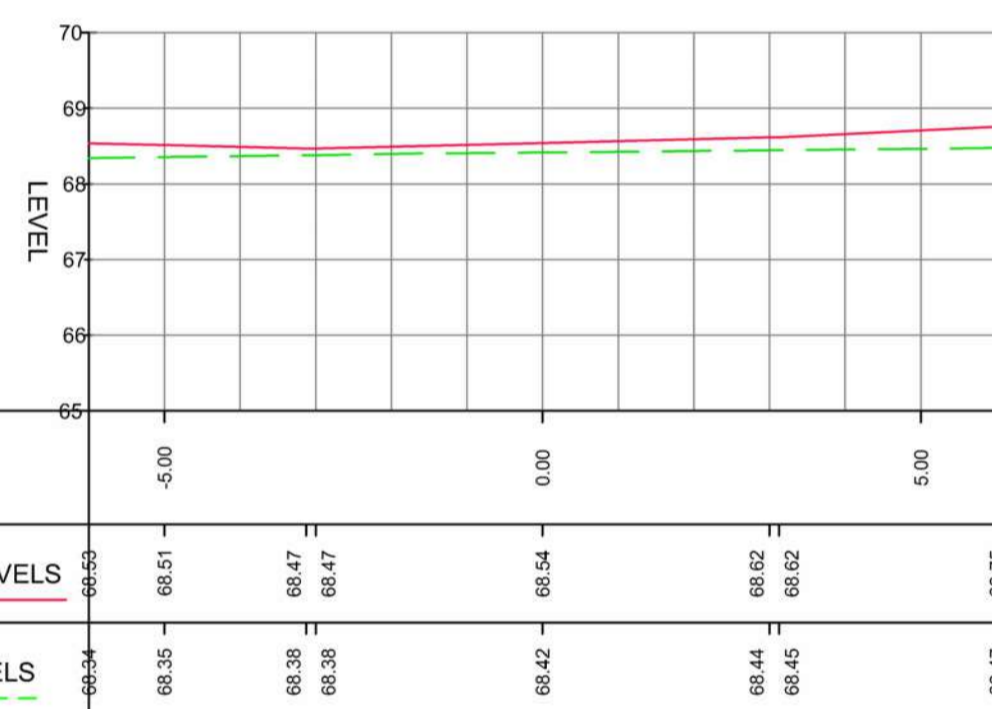
CHAINAGE 80.000 - MAIN ROAD



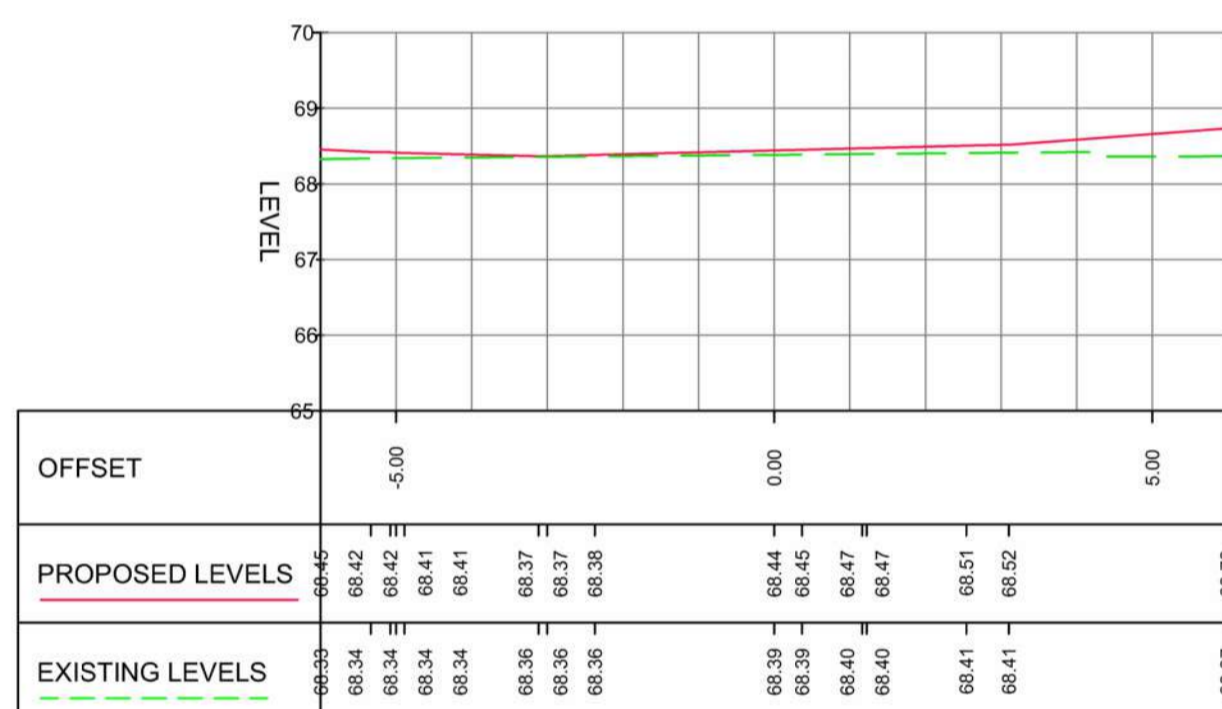
CHAINAGE 90.000 - MAIN ROAD



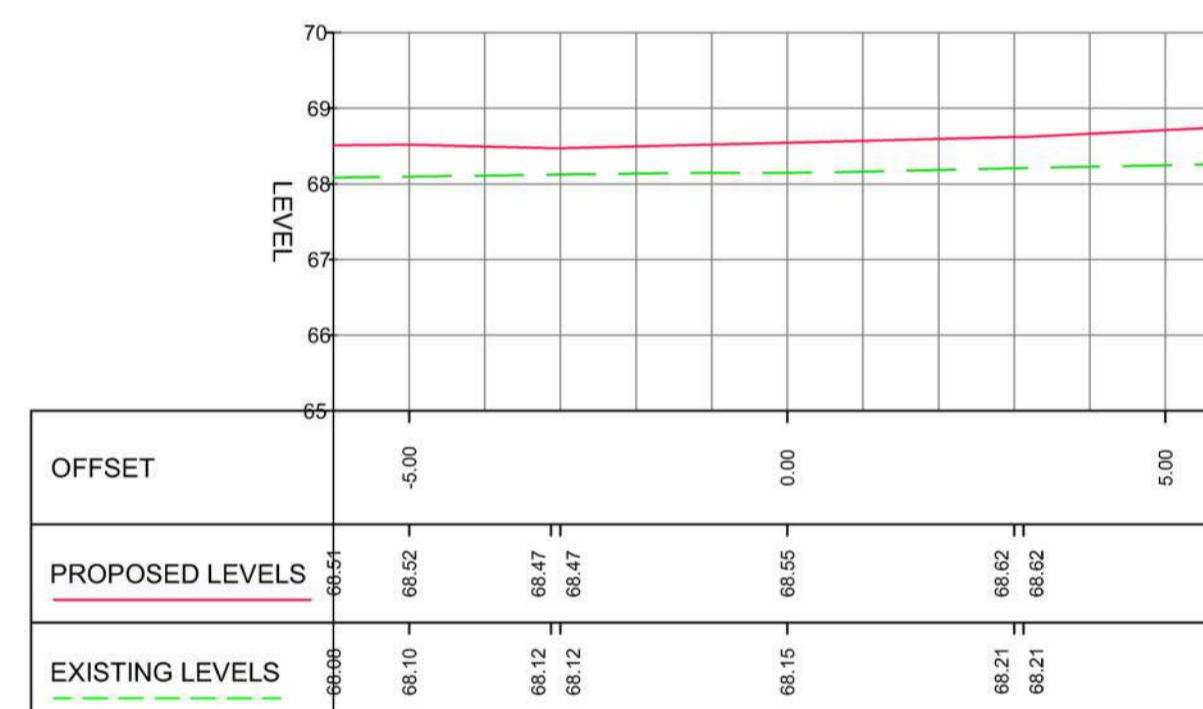
CHAINAGE 97.136 - MAIN ROAD



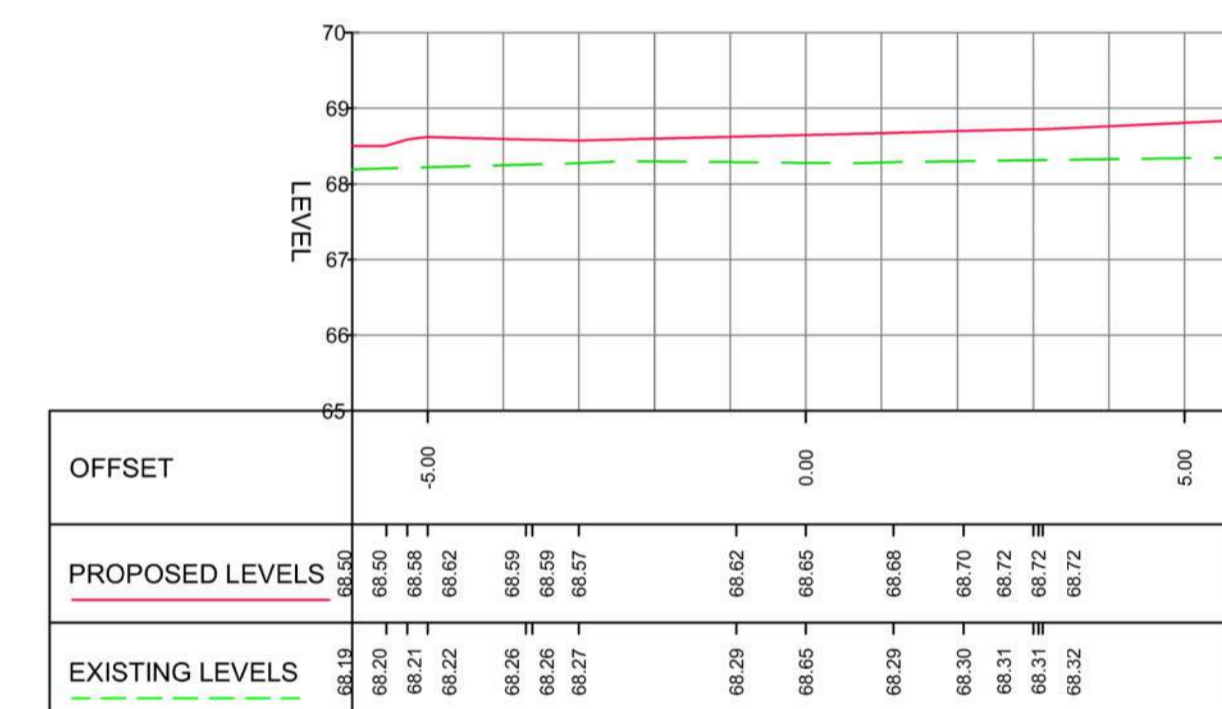
CHAINAGE 40.000 - MAIN ROAD



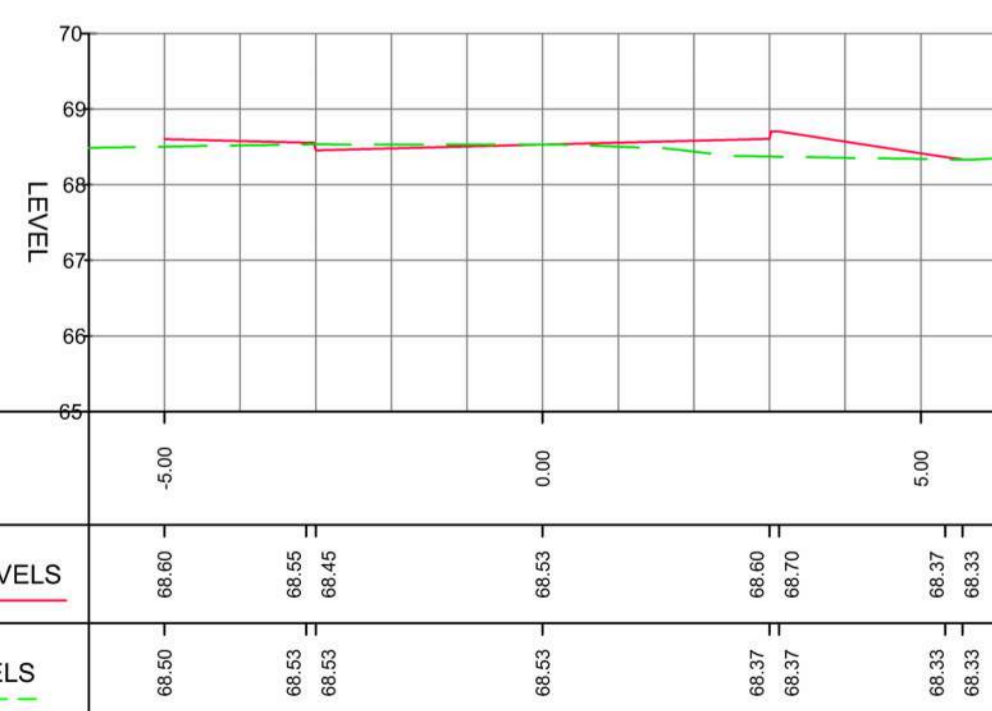
CHAINAGE 50.000 - MAIN ROAD



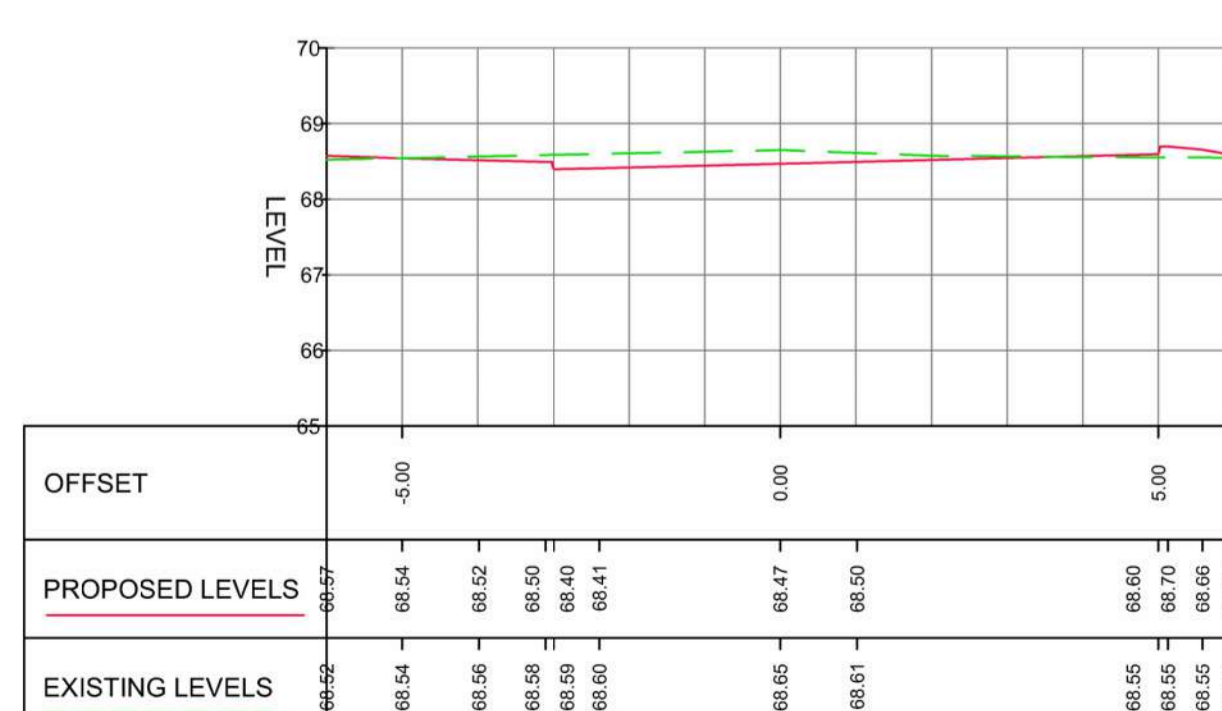
CHAINAGE 60.000 - MAIN ROAD



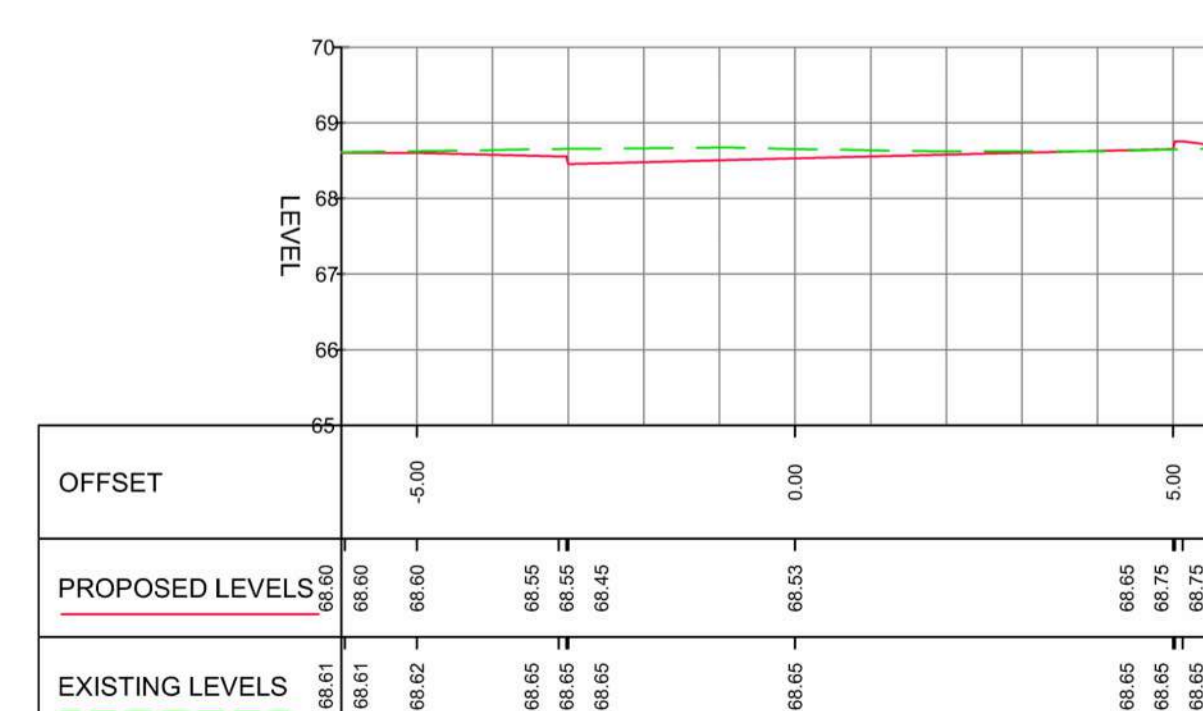
CHAINAGE 70.000 - MAIN ROAD



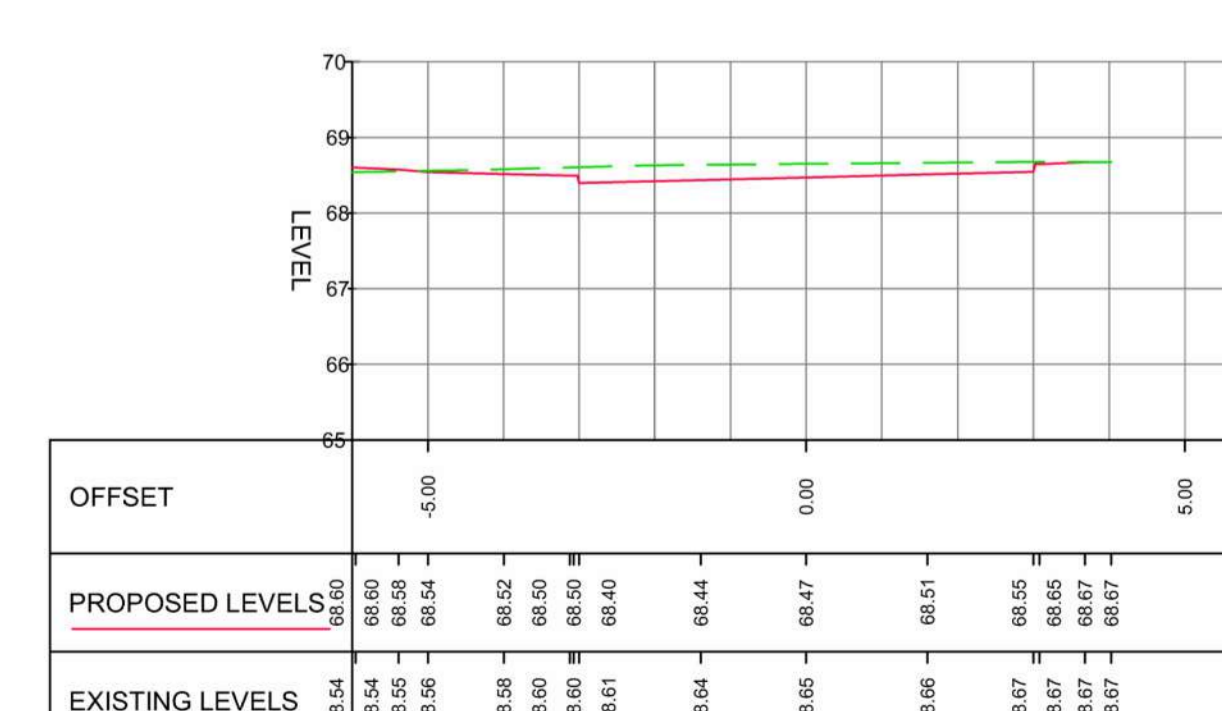
CHAINAGE 00.000 - MAIN ROAD



CHAINAGE 10.000 - MAIN ROAD



CHAINAGE 20.000 - MAIN ROAD



CHAINAGE 30.000 - MAIN ROAD

**HEALTH AND SAFETY INFORMATION**

CONSTRUCTION  
THIS DRAWING SHOULD NOT BE USED FOR CONSTRUCTION PURPOSES.

**NOTES**

- DO NOT SCALE FROM THIS DRAWING. ONLY FIGURED DIMENSIONS ARE TO BE USED.
- ALL DIMENSIONS ARE IN MILLIMETRES UNLESS NOTED OTHERWISE.
- ALL LEVELS ARE IN METRES ABOVE ORDNANCE DATUM UNLESS NOTED OTHERWISE.
- THIS DRAWING IS TO BE READ IN CONJUNCTION WITH ALL RELEVANT ARCHITECTS AND ENGINEERS DRAWINGS AND SPECIFICATIONS.
- MATERIAL SPECIFICATIONS IN ACCORDANCE WITH BRISTOL COUNTY COUNCIL DOCUMENT '3.7.0 ADOPTABLE HIGHWAY MATERIAL PALETTE' (APRIL 2023), SECTION: CONSERVATION AREAS.
- SEE DRAWING CRB-WWS-XX-XX-D-C-01060 FOR LONG AND CROSS SECTION SAMPLE LINES.

**KEY**

- PROPOSED SURFACE
- EXISTING SURFACE

PI	STAGE 3 ISSUE	DL	RW	RW	29/09/23
REV	DESCRIPTION	DRN	CHK	APP	DATE

**whitby wood**

91-94 LOWER MARSH  
LONDON SE1 7AB, UNITED KINGDOM  
+44 (0)20 7442 2216 www.whitbywood.com

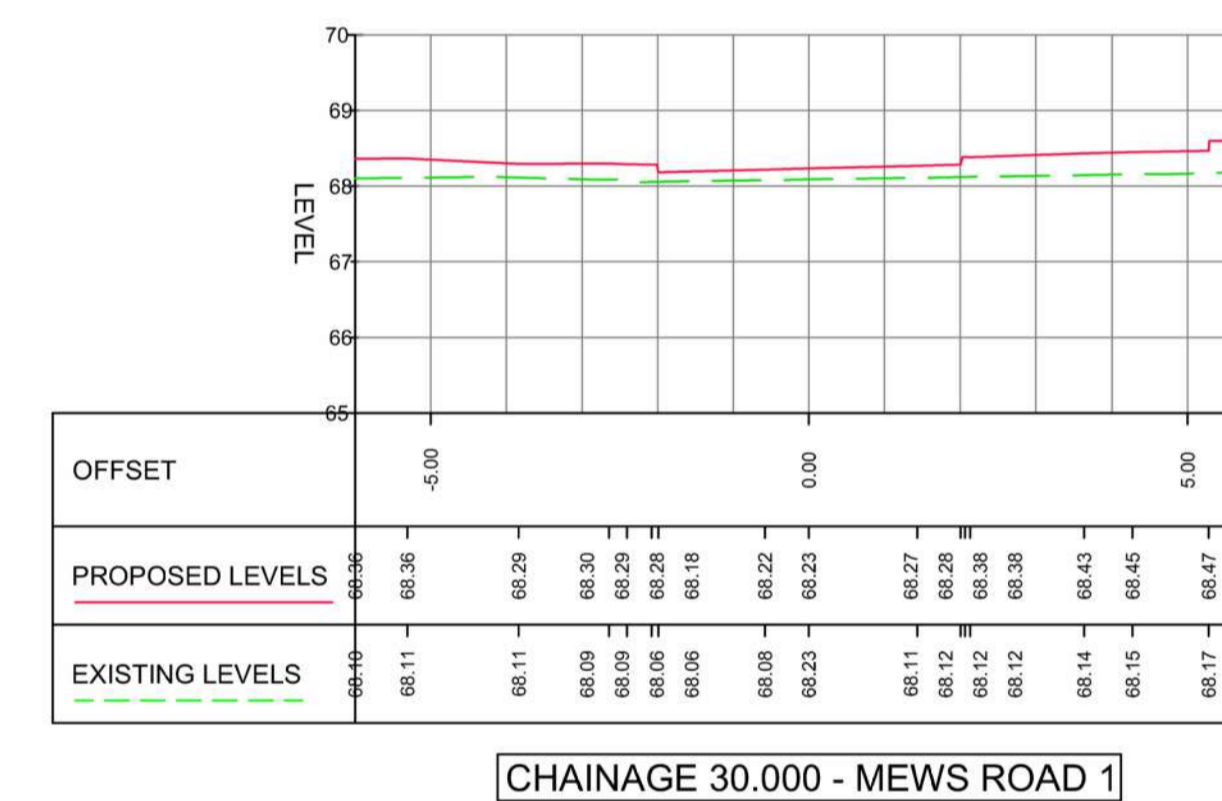
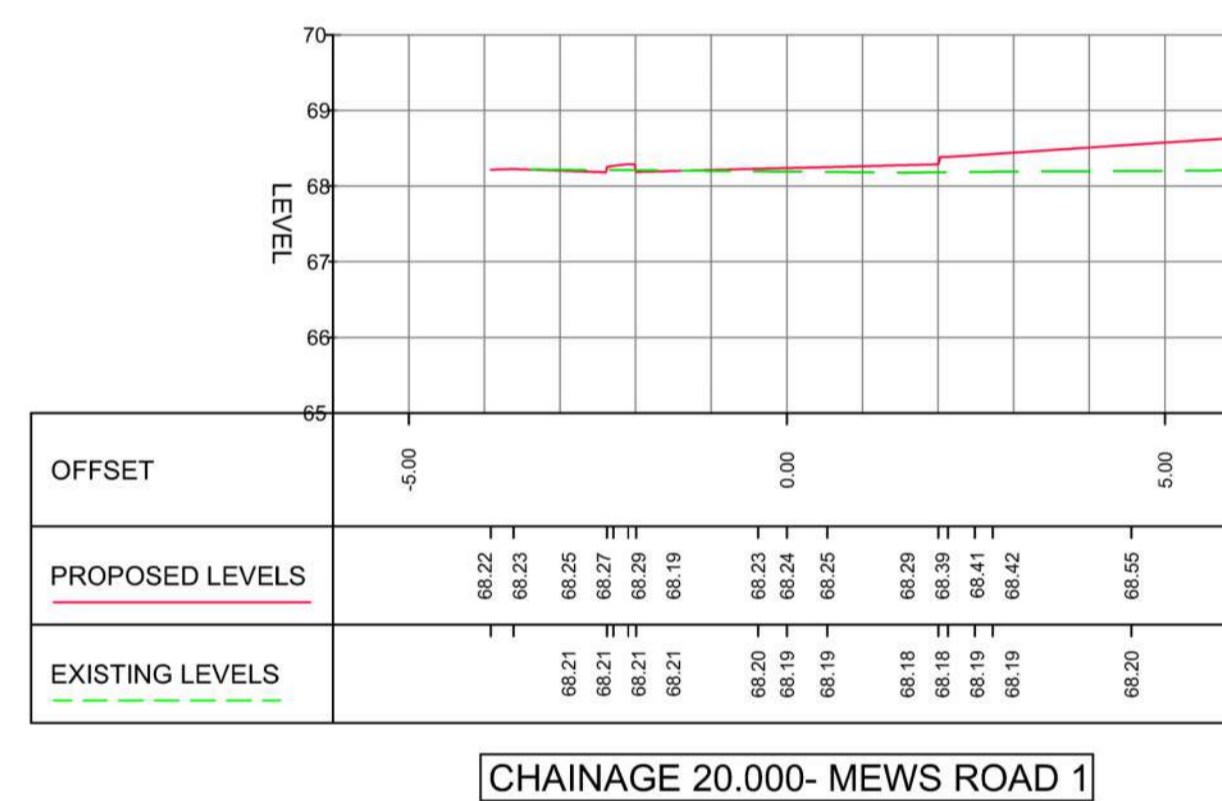
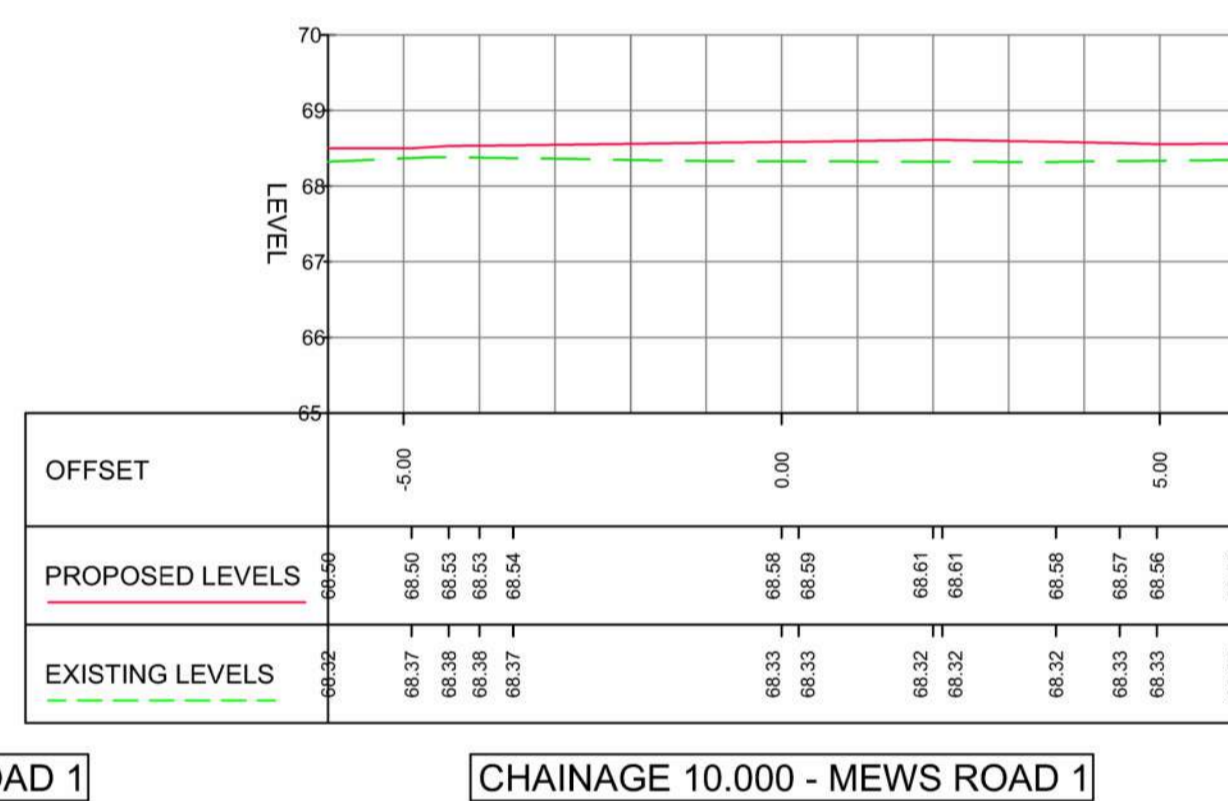
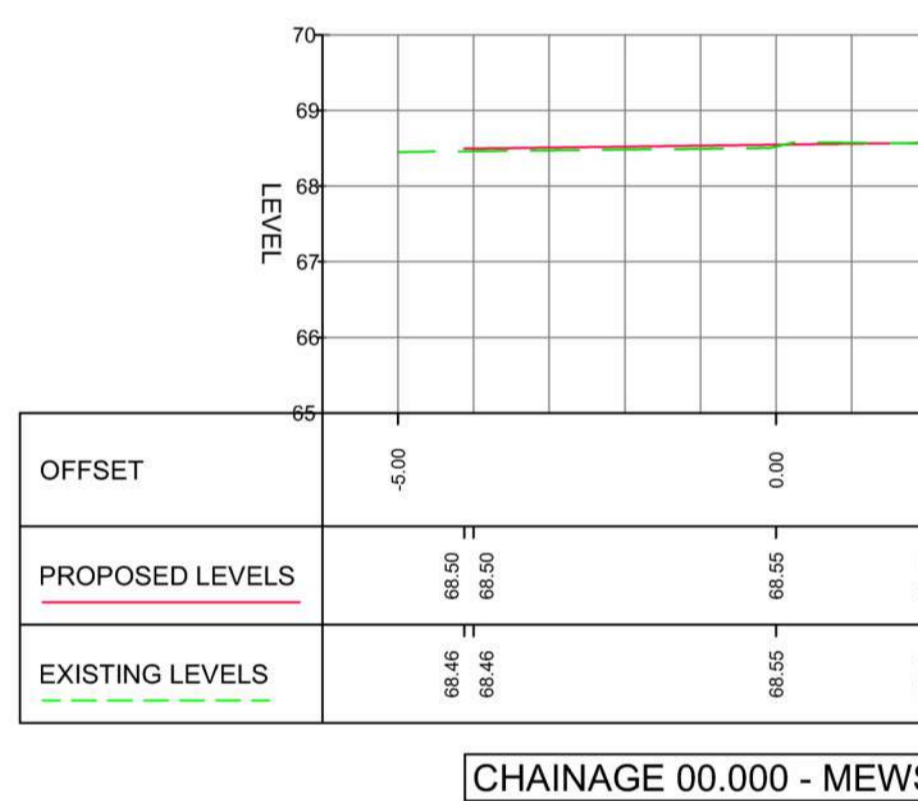
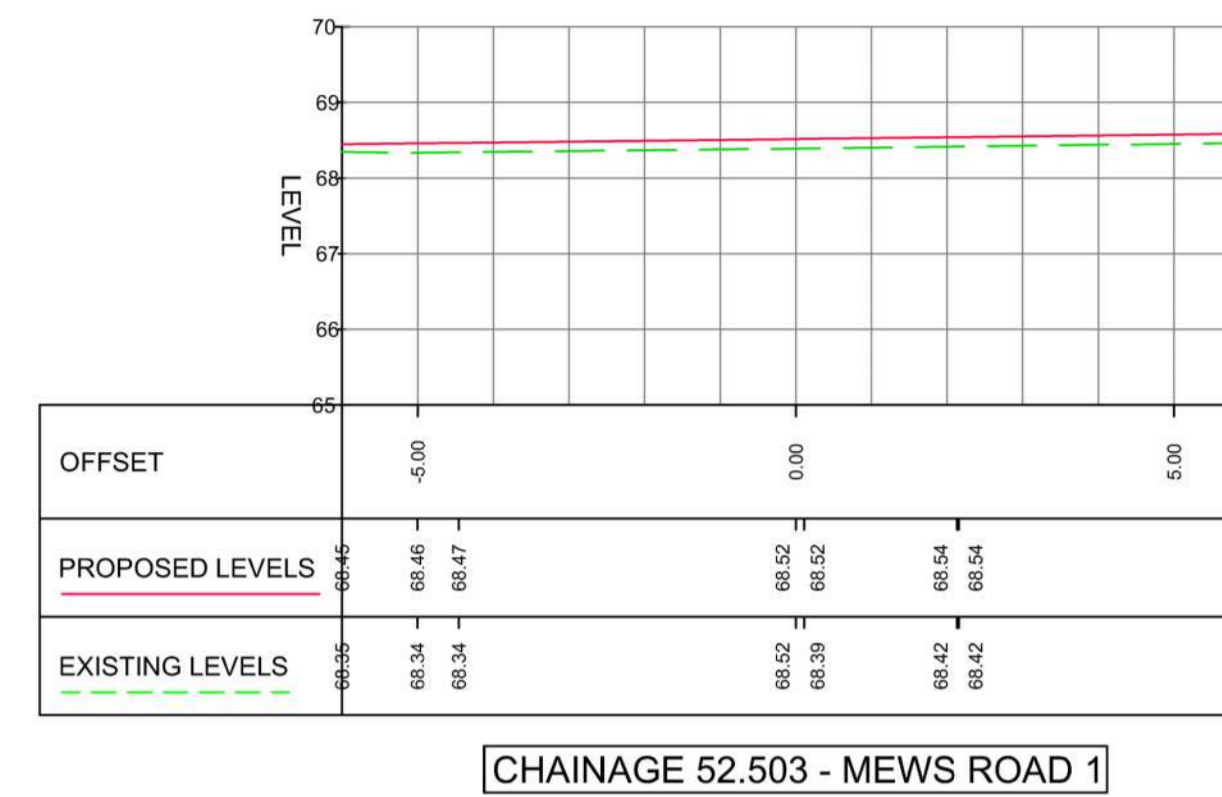
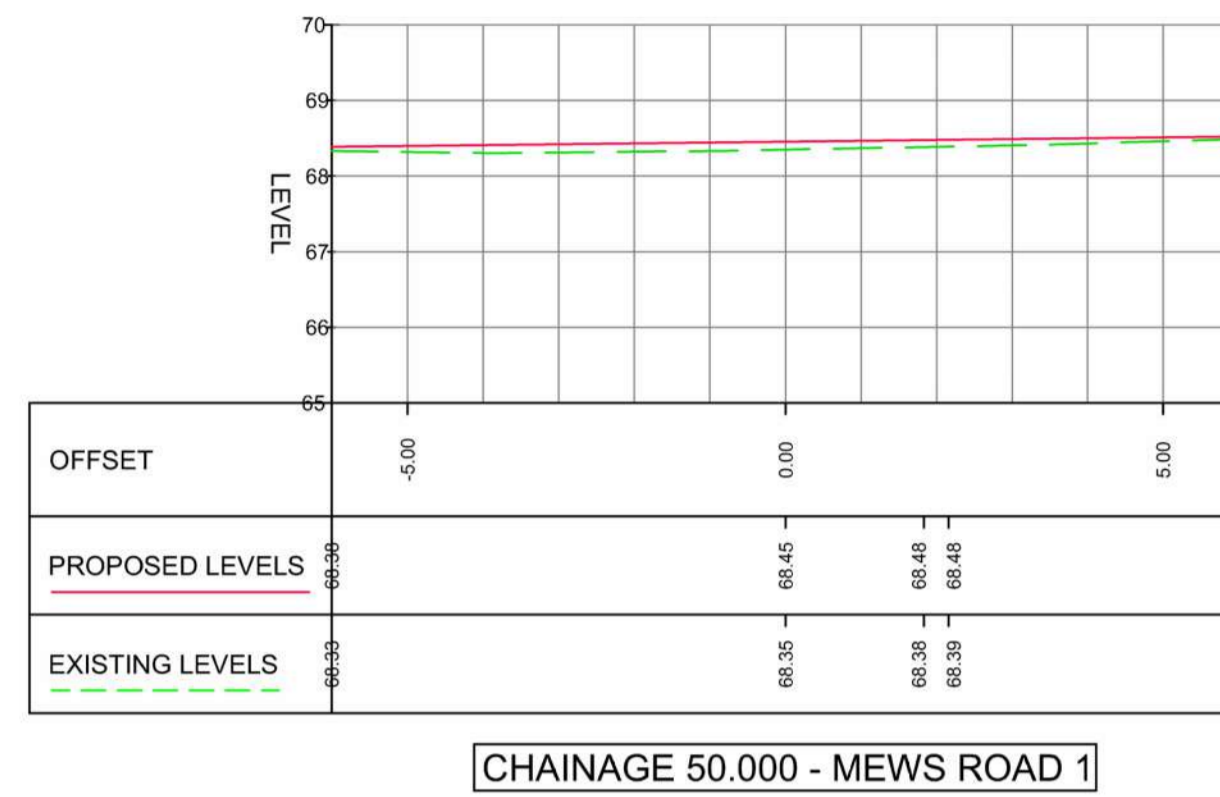
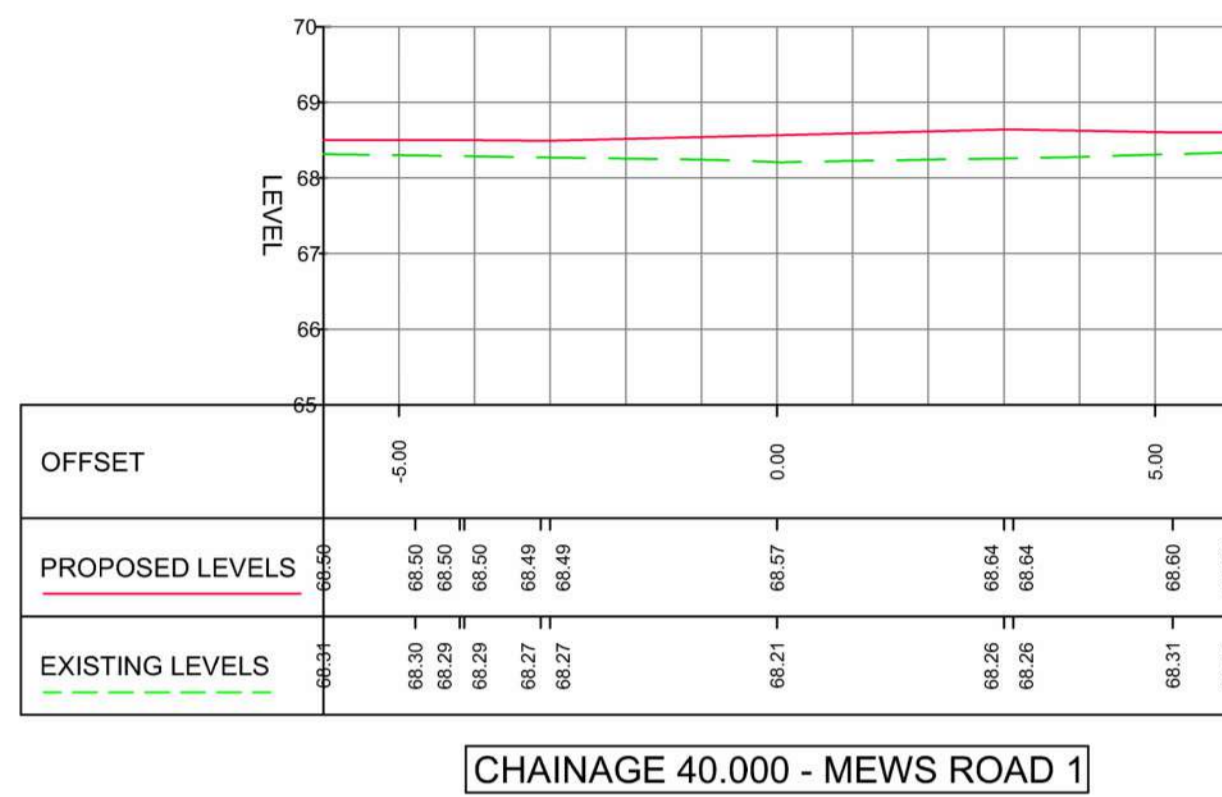


PROJECT  
COLLEGE ROAD  
BRISTOL

**PRELIMINARY**

DRAWING TITLE  
  
CROSS SECTIONS  
MEWS ROAD 1

DATE	SCALES @ A1	DRAWN BY	CHECKED	APPROVED
26/09/2023	1:100	DL	RW	RW
DRAWING NUMBER				REVISION
CRB-WWS-XX-XX-D-C-01051				P1





### HEALTH AND SAFETY INFORMATION

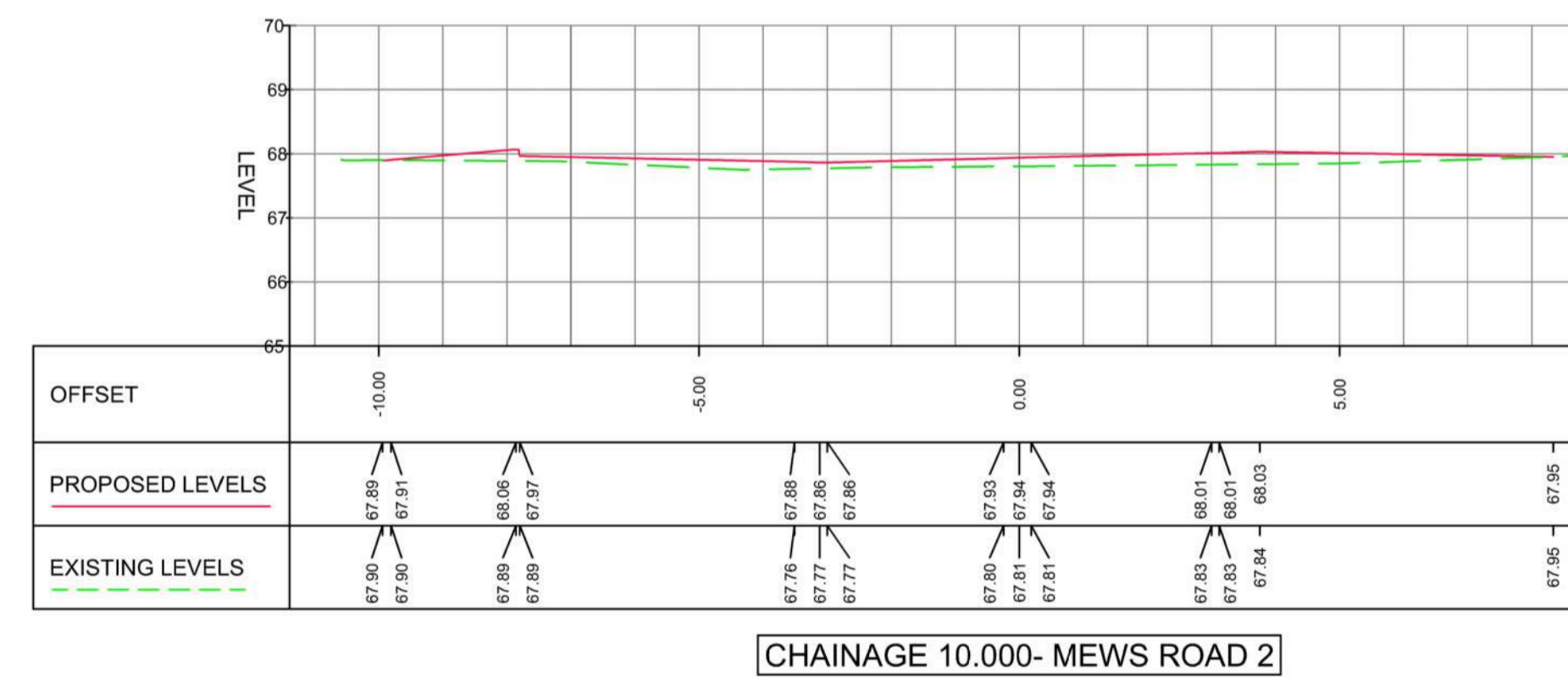
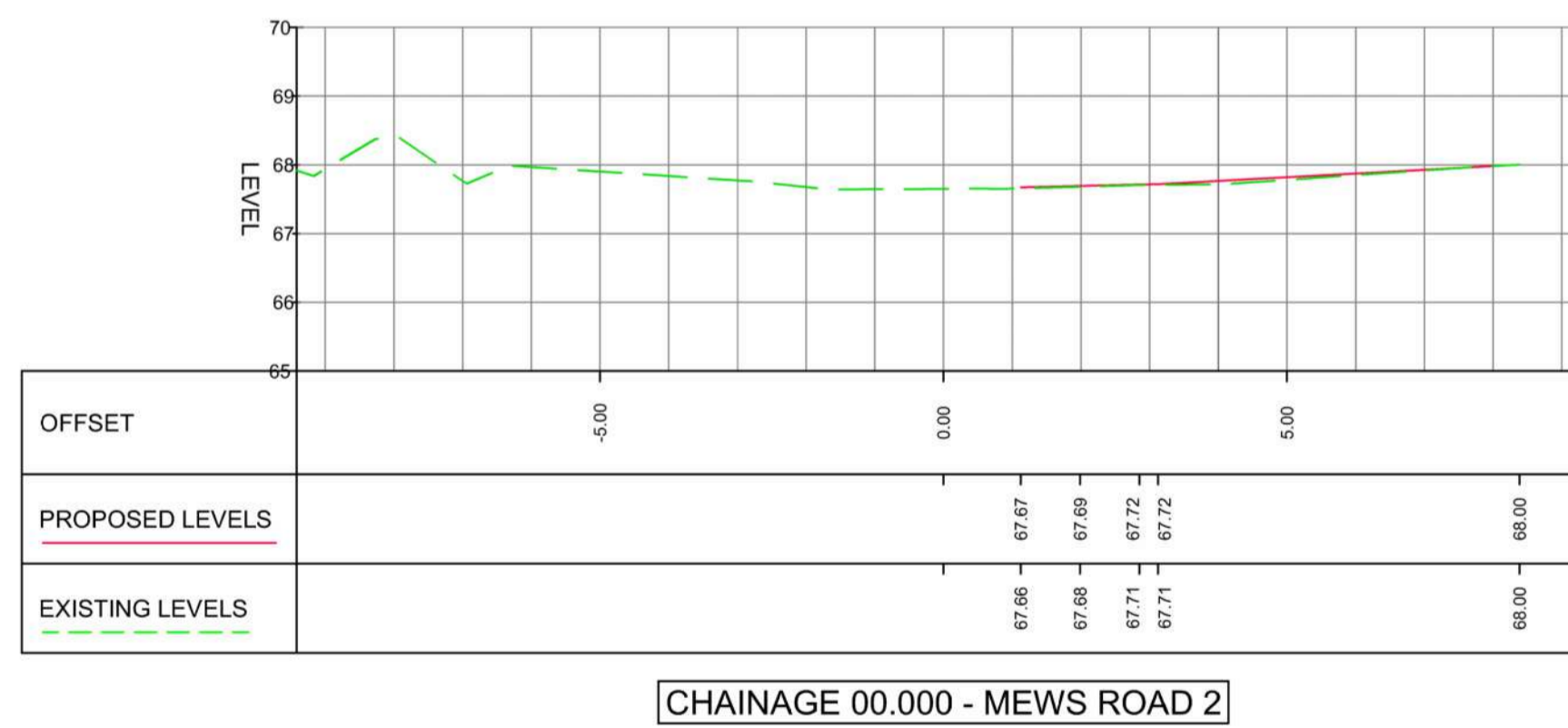
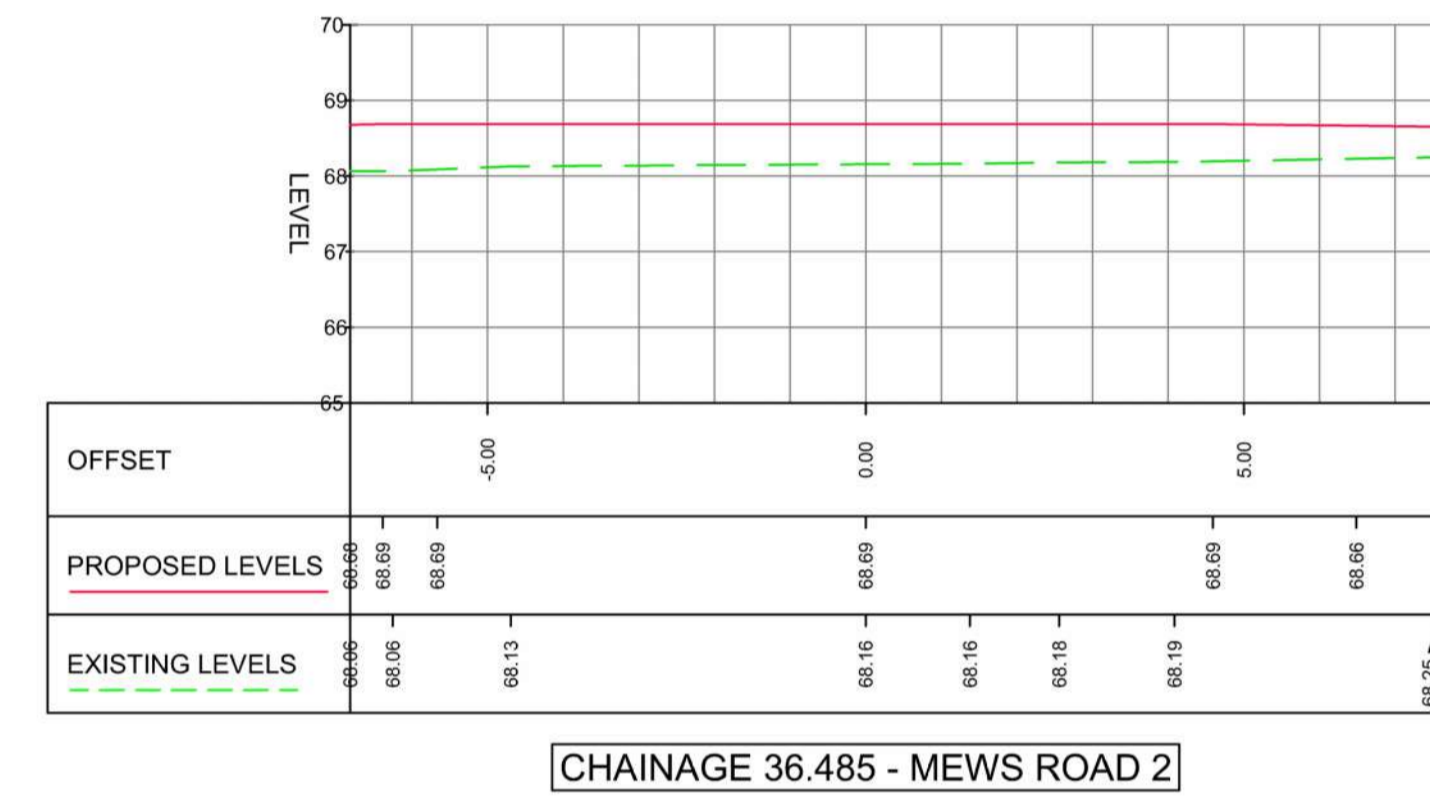
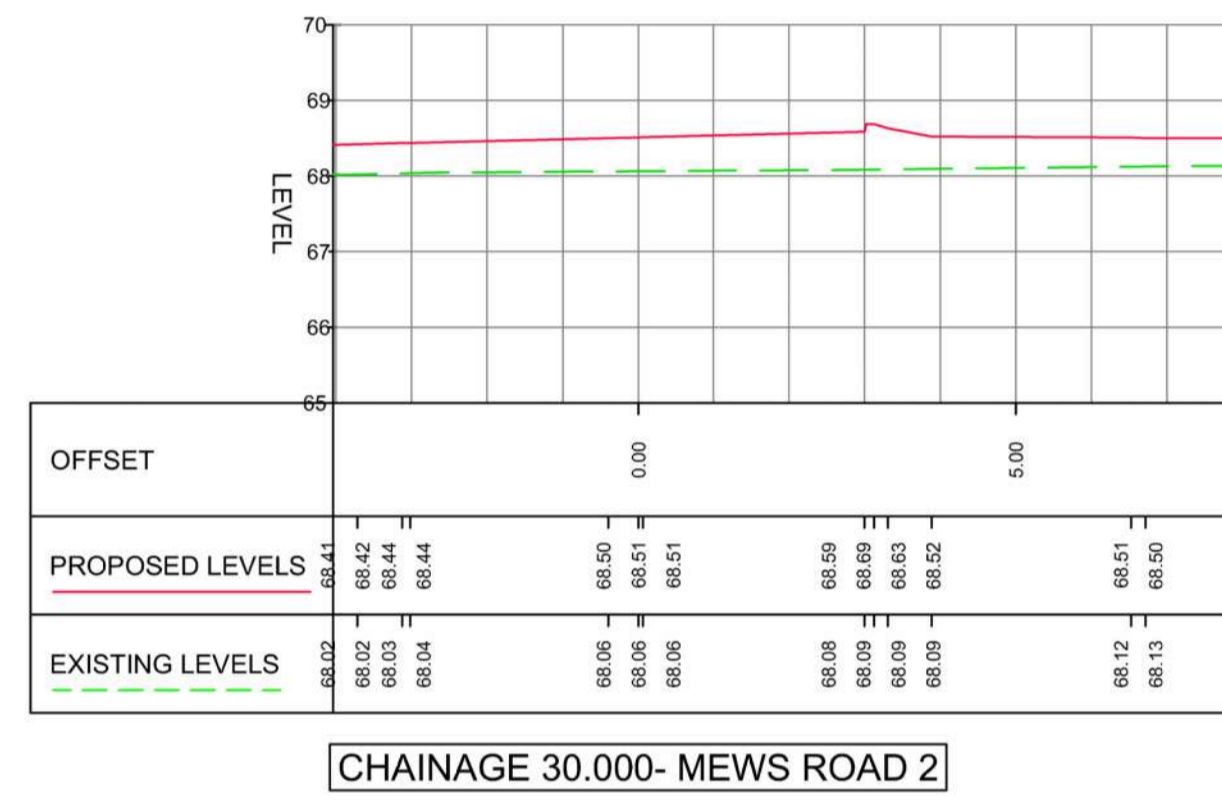
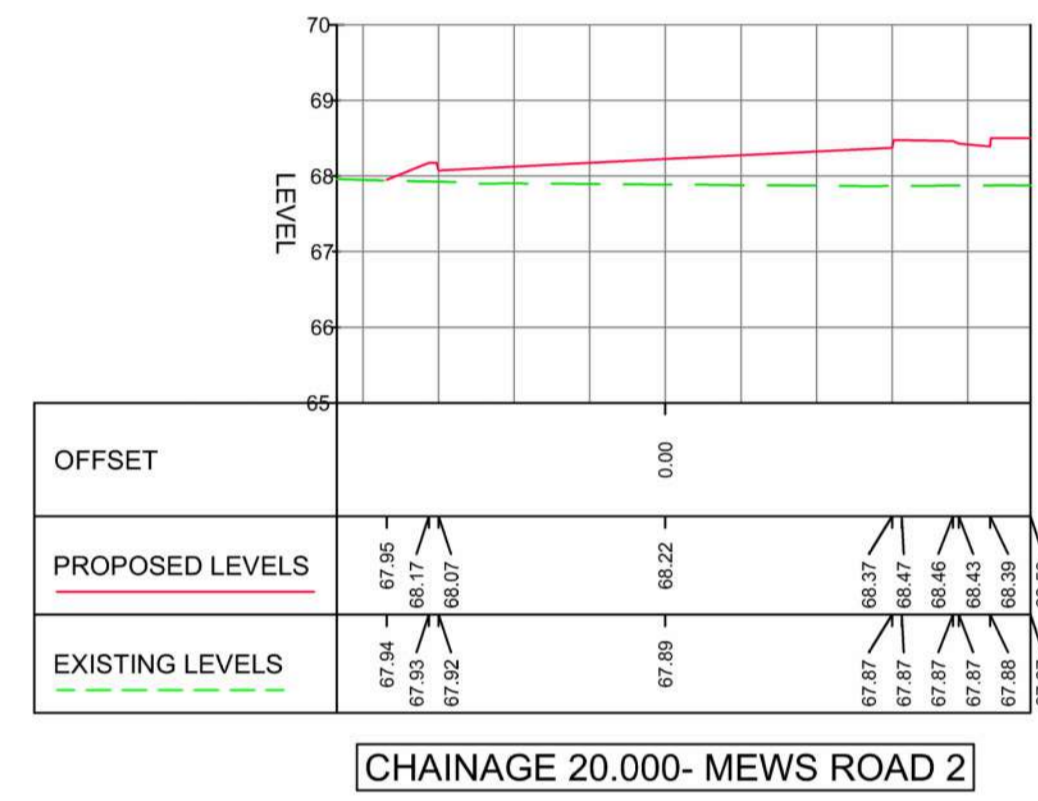
CONSTRUCTION  
THIS DRAWING SHOULD NOT BE USED FOR CONSTRUCTION PURPOSES.

### NOTES

- DO NOT SCALE FROM THIS DRAWING. ONLY FIGURED DIMENSIONS ARE TO BE USED.
- ALL DIMENSIONS ARE IN MILLIMETRES UNLESS NOTED OTHERWISE.
- ALL LEVELS ARE IN METRES ABOVE ORDNANCE DATUM UNLESS NOTED OTHERWISE.
- THIS DRAWING IS TO BE READ IN CONJUNCTION WITH ALL RELEVANT ARCHITECTS AND ENGINEERS DRAWINGS AND SPECIFICATIONS.
- MATERIAL SPECIFICATIONS IN ACCORDANCE WITH BRISTOL COUNTY COUNCIL DOCUMENT '3.7.0 ADOPTABLE HIGHWAY MATERIAL PALETTE' (APRIL 2023), SECTION: CONSERVATION AREAS.
- SEE DRAWING CRB-WWS-XX-XX-D-C-01060 FOR LONG AND CROSS SECTION SAMPLE LINES.

### KEY

- PROPOSED SURFACE
- EXISTING SURFACE



PI	STAGE 3 ISSUE	DL	RW	RW	29/09/23
REV	DESCRIPTION	DRN	CHK	APP	DATE

# whitby wood

91-94 LOWER MARSH  
LONDON SE1 7AB, UNITED KINGDOM  
+44 (0)20 7442 2216 www.whitbywood.com



PROJECT  
COLLEGE ROAD  
BRISTOL

## PRELIMINARY

DRAWING TITLE  
  
CROSS SECTIONS  
MEWS ROAD 2

DATE	SCALES @ A1	DRAWN BY	CHECKED	APPROVED
26/09/2023	1:100	DL	RW	RW
DRAWING NUMBER				REVISION
CRB-WWS-XX-XX-D-C-01052				P1