

**HEALTH AND SAFETY INFORMATION**

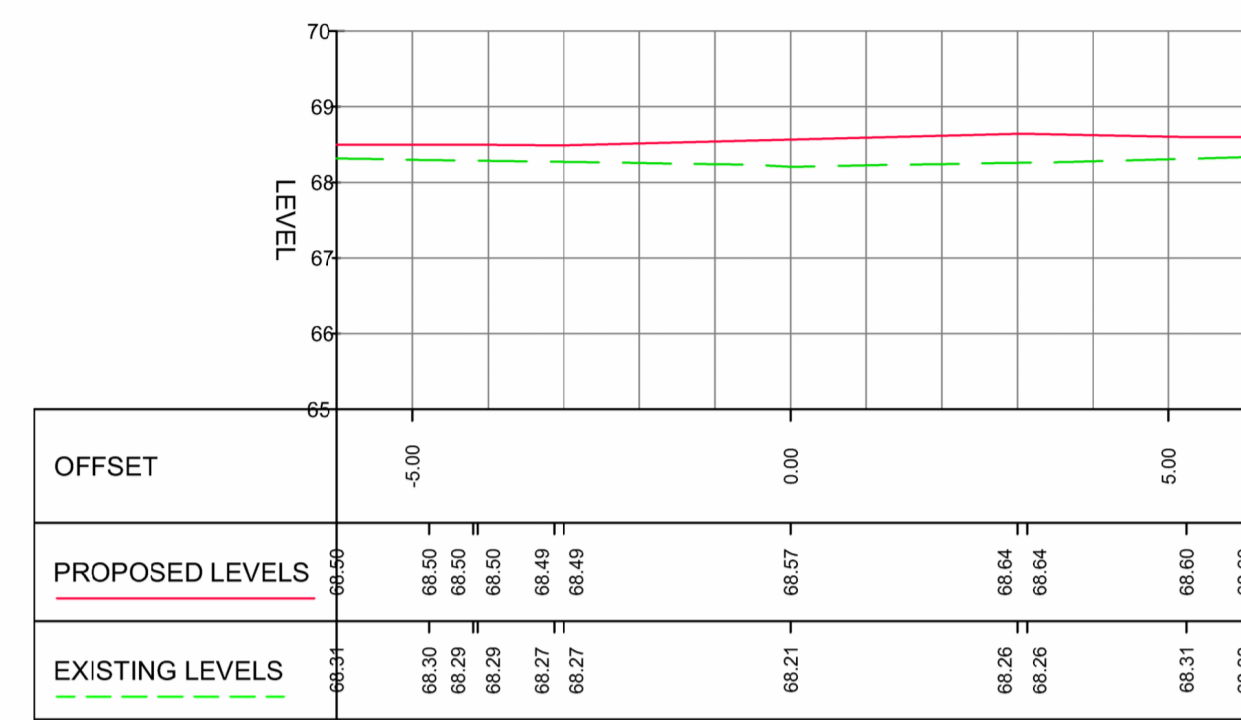
**CONSTRUCTION**  
THIS DRAWING SHOULD NOT BE USED FOR CONSTRUCTION PURPOSES.

**NOTES**

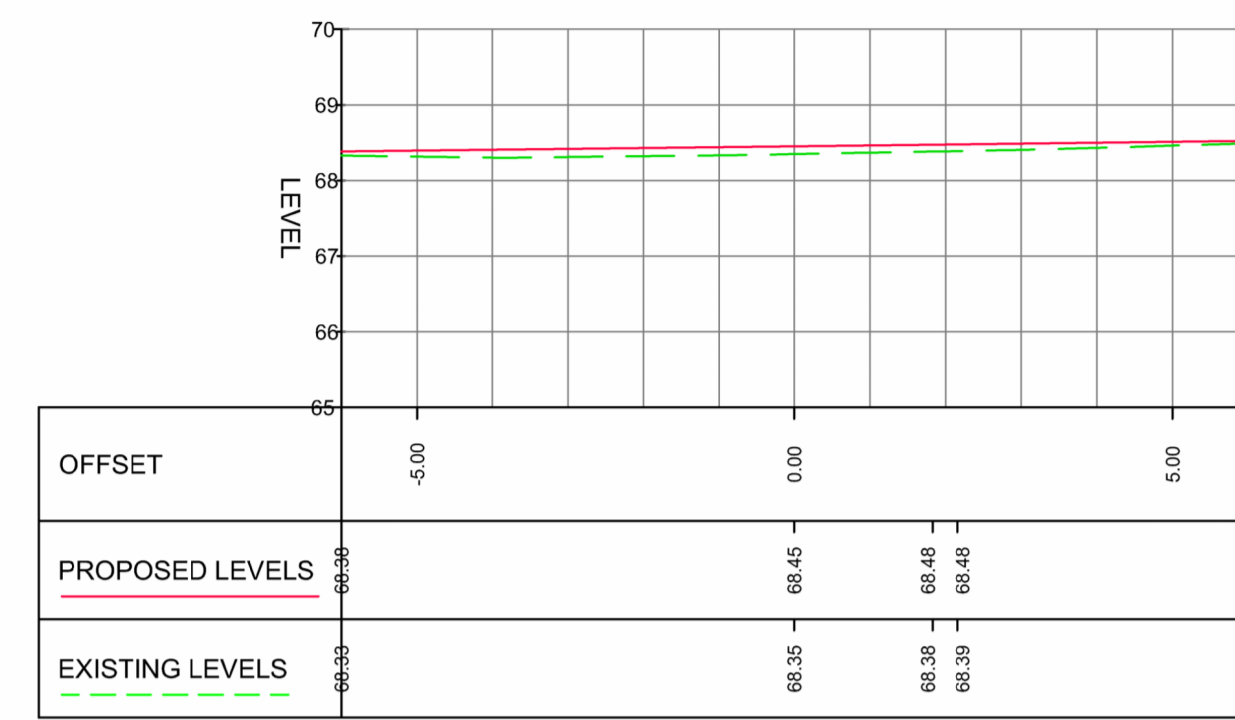
- DO NOT SCALE FROM THIS DRAWING. ONLY FIGURED DIMENSIONS ARE TO BE USED.
- ALL DIMENSIONS ARE IN MILLIMETRES UNLESS NOTED OTHERWISE.
- ALL LEVELS ARE IN METRES ABOVE ORDNANCE DATUM UNLESS NOTED OTHERWISE.
- THIS DRAWING IS TO BE READ IN CONJUNCTION WITH ALL RELEVANT ARCHITECTS AND ENGINEERS DRAWINGS AND SPECIFICATIONS.
- MATERIAL SPECIFICATIONS IN ACCORDANCE WITH BRISTOL COUNTY COUNCIL DOCUMENT '3.7.0 ADOPTABLE HIGHWAY MATERIAL PALETTE' (APRIL 2023), SECTION: CONSERVATION AREAS.

**KEY**

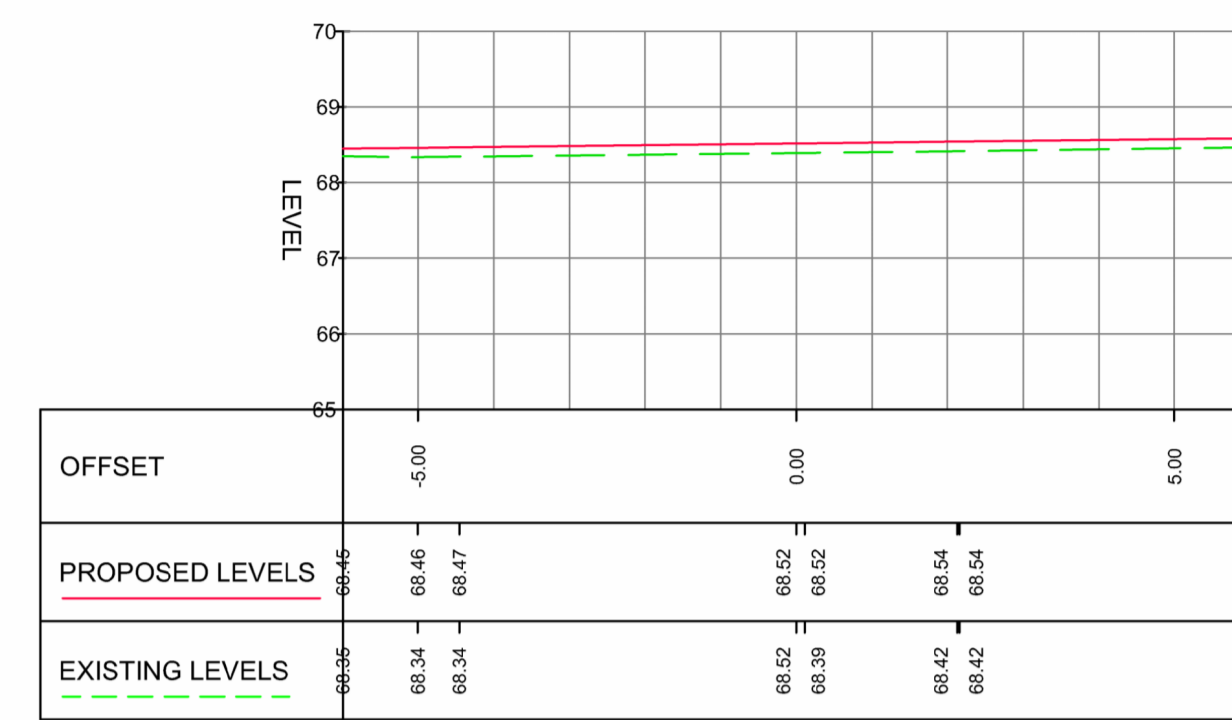
- PROPOSED SURFACE
- EXISTING SURFACE



CHAINAGE 40.000 - MEWS ROAD 1



CHAINAGE 50.000 - MEWS ROAD 1



CHAINAGE 52.503 - MEWS ROAD 1

REV	DESCRIPTION	DL	RW	CHK	APP	DATE
P1	PRELIMINARY ISSUE					29/09/23

**whitby wood**

91-94 LOWER MARSH  
LONDON SE1 7AB, UNITED KINGDOM  
+44 (0)20 7442 2216 www.whitbywood.com



CLIENT  
**COLLEGE ROAD  
BRISTOL**

**PRELIMINARY**

DRAWING TITLE  
**SECTION 38  
MEWS ROAD 1 CROSS SECTIONS**

DATE	SCALES @ A1	DRAWN BY	CHECKED	APPROVED
26/09/2023	NTS	DL	RW	RW
DRAWING NUMBER CRB-WWS-XX-XX-D-C-04006				REVISION P1