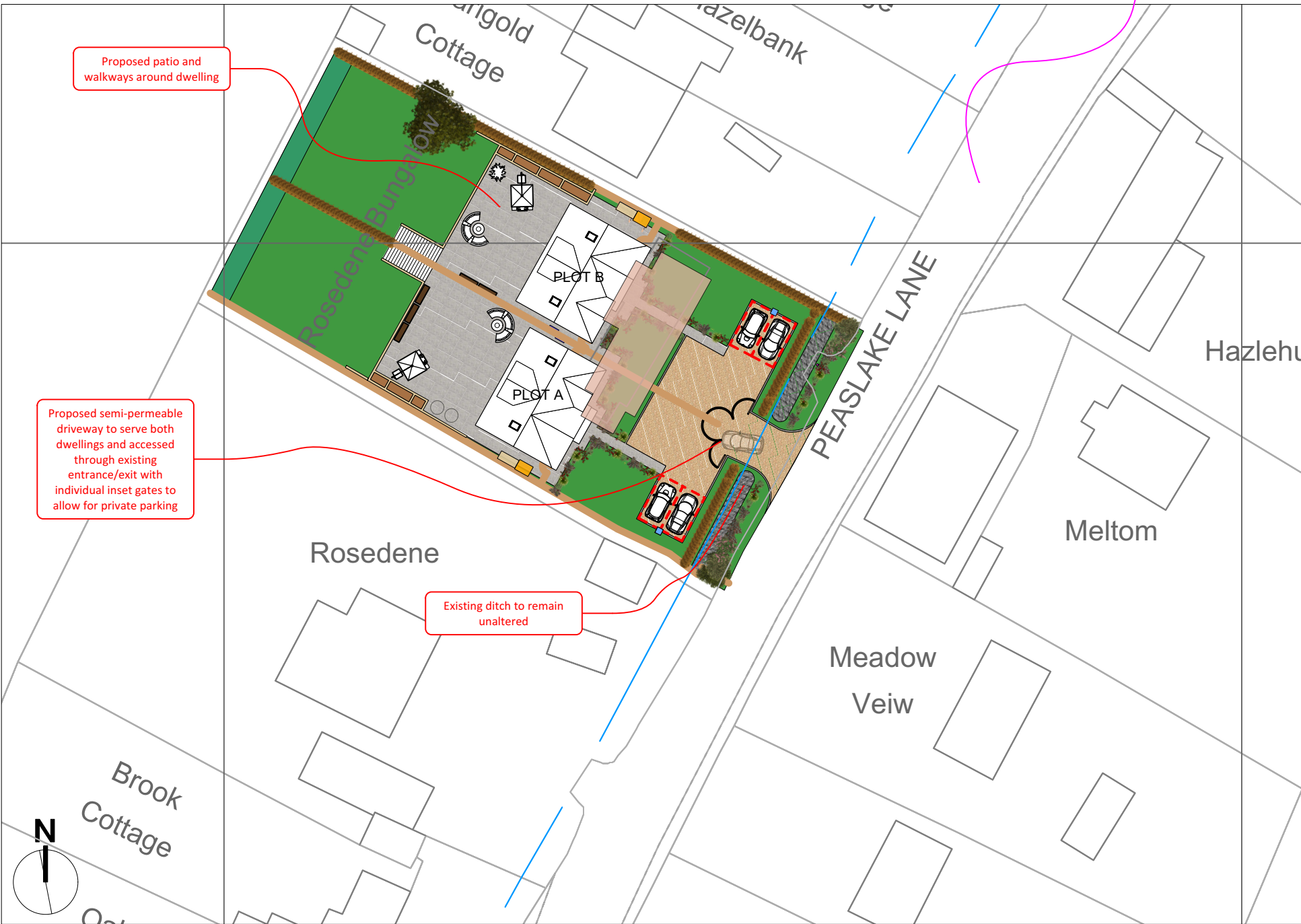
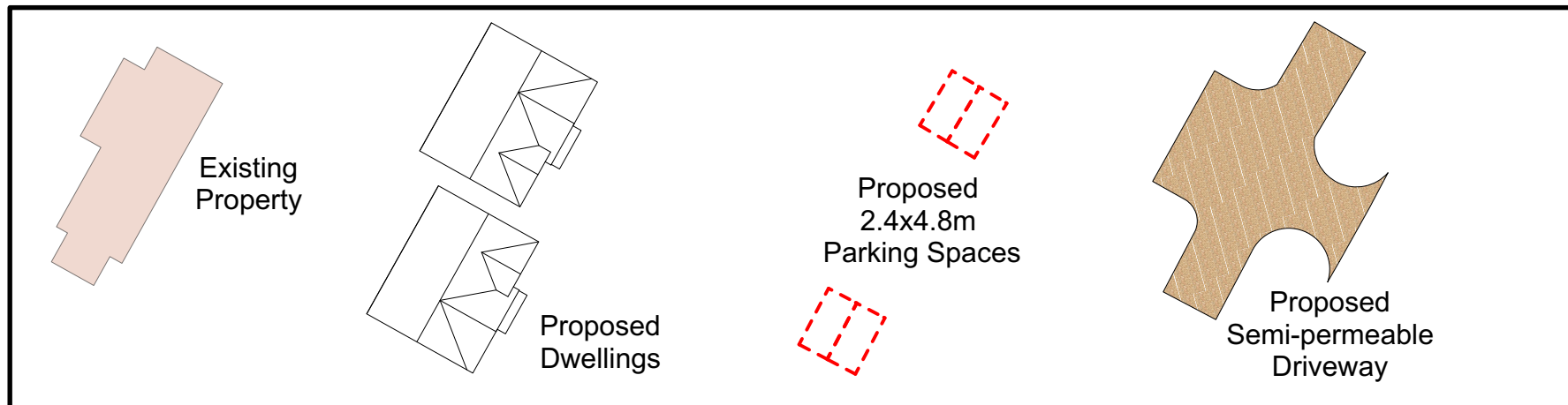
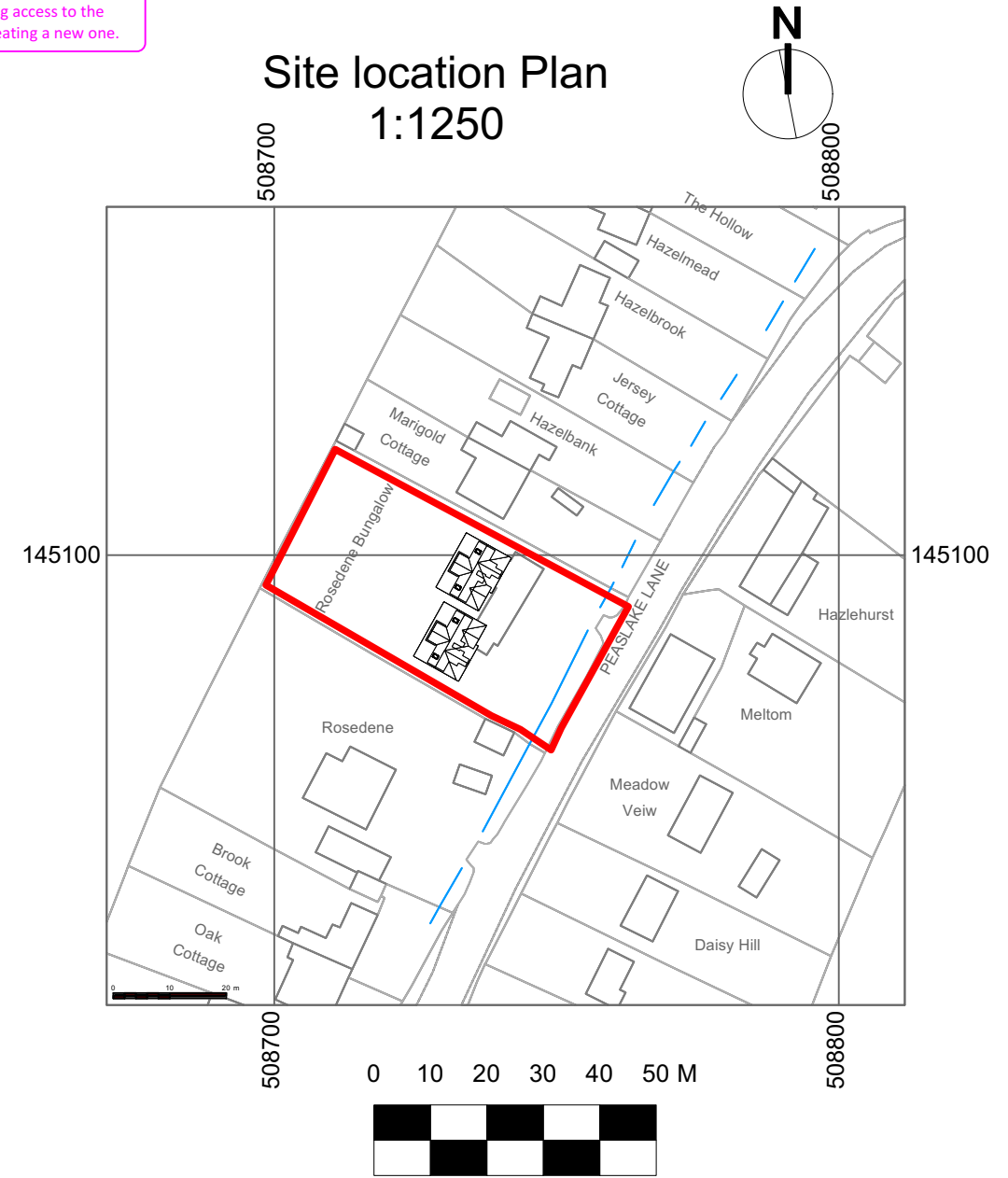


Block Plan 1:500

Visibility splay with an 'X' measurement of 2.4m and 'Y' measurement of 43m. Please note that this application is utilising an existing access to the highway and not creating a new one.



Site location Plan 1:1250



Sheet Title: Site Location and Block Plan
Client: Mr M Dolgovs
Address: Rosedene Bungalow, Peaslake Lane, Peaslake, Guildford, Surrey, GU5 9RJ
Drawing Title: Variation of Conditions
Scale: 1:1250 (SLP) & 1:500 (BP) @ A3
Date: November 2023



The Long Barn, High House Farm, Shere, Surrey, GU5 9BU T: 01306 731180
M:07818 422080 E:info@simonbestassociates.com
www.simonbestassociates.com
Copyright © 2023 Simon Best Associates Ltd. All rights reserved.