

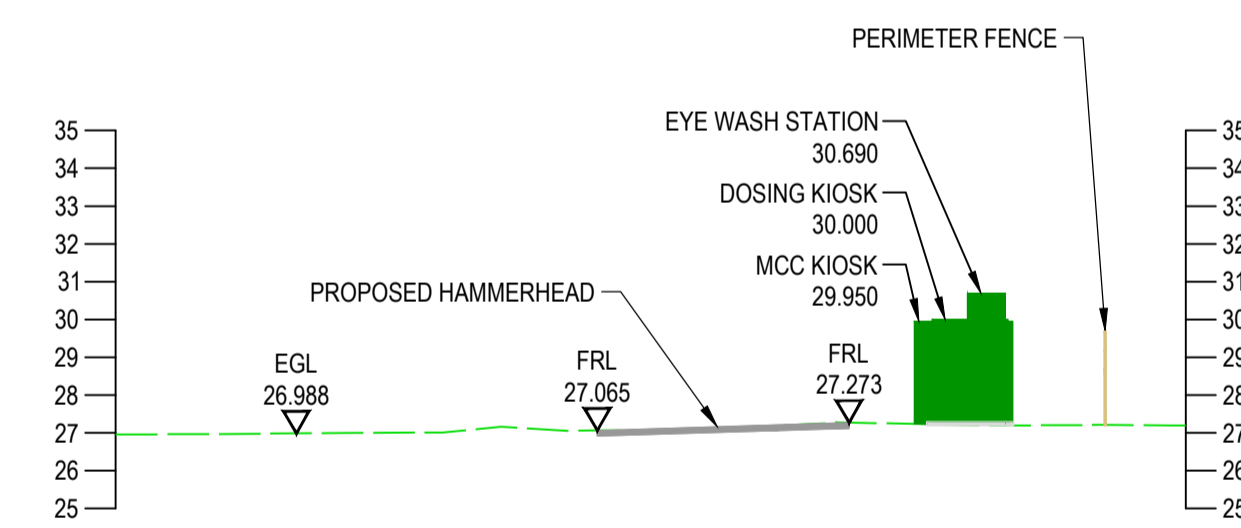
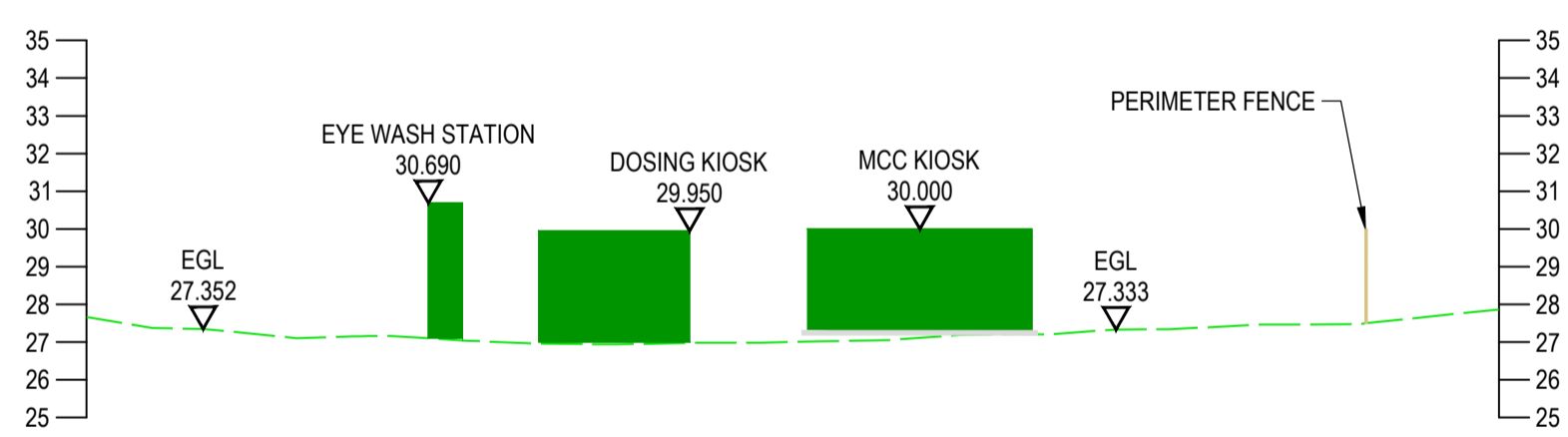
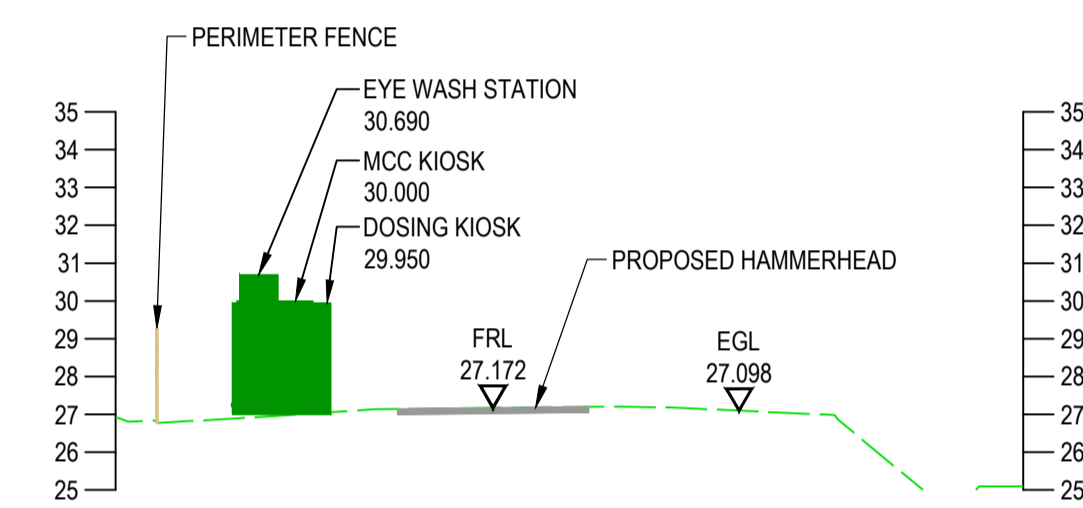
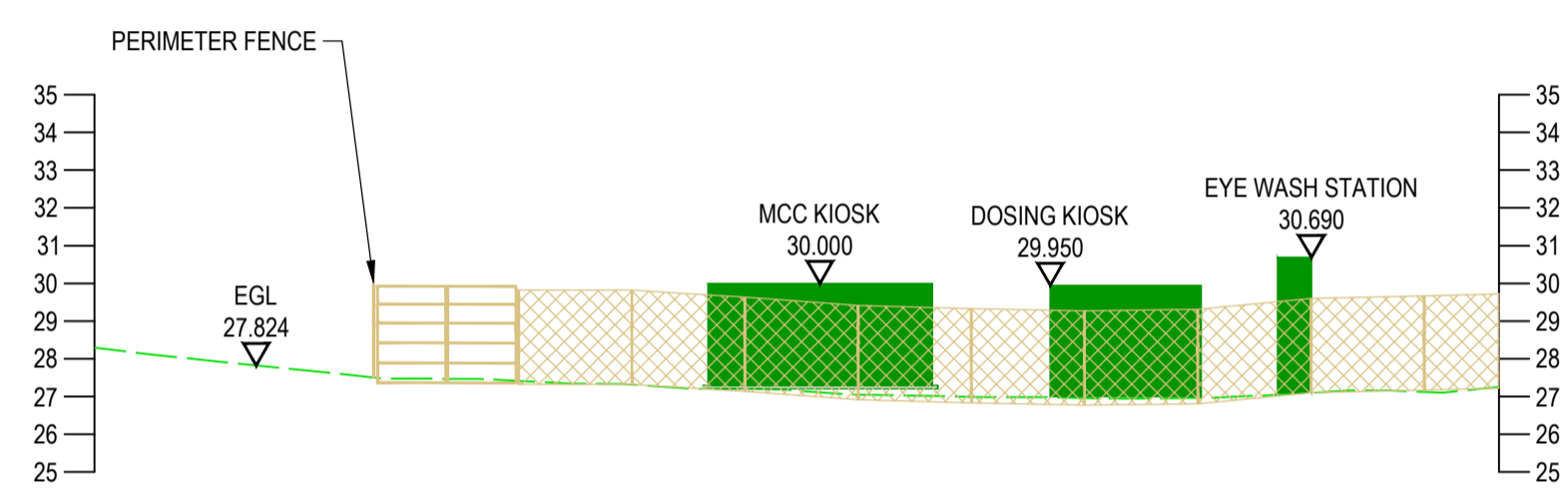


- NOTES:**
1. ALL DIMENSIONS IN MILLIMETRES AND ALL LEVELS IN METRES UNLESS SHOWN OTHERWISE.
  2. ALL DIMENSIONS AND LEVELS TO BE CHECKED ON SITE AND ANY DISCREPANCIES IDENTIFIED SHOULD BE REPORTED TO THE DESIGN ENGINEER PRIOR TO COMMENCEMENT OF WORK.
  3. ALL LEVELS IN METRES (m) ABOVE ORDNANCE DATUM (AOD).

**GENERAL LEGEND:**  
 EXISTING GROUND PROFILE (EGL)  
 FINISHED ROAD LEVEL (FRL)



- REFERENCES:**
- 5206850000-CWA-XX-XX-DR-C-710001 - PLANNING APPLICATION SITE LOCATION PLAN
  - 5206850000-CWA-XX-XX-DR-C-720001 - PLANNING APPLICATION ELEVATIONS
  - 5206850000-CWA-XX-XX-DR-C-750001 - PLANNING APPLICATION MCC KIOSK GENERAL ARRANGEMENT
  - 5206850000-CWA-XX-XX-DR-C-750002 - PLANNING APPLICATION DOSING KIOSK GENERAL ARRANGEMENT
  - 5206850000-CWA-XX-XX-DR-C-750003 - PLANNING APPLICATION EYE WASH GENERAL ARRANGEMENT

Rev	Description	Drawn	Chk'd	Rev'd	App'd	Date
P01	For Information	SJF	SJF	SJF	RW	01/11/23

This drawing is the property of Scottish Water and must not be copied or used for any purpose other than that for which it is supplied without the written consent of Scottish Water.  
 Copyright © Scottish Water.

**Scottish Water**  
 Trusted to serve Scotland

SCOTTISH WATER  
 THE BRIDGE  
 6 BUCHANAN GATE,  
 GLASGOW, G3 6FB  
 TEL: 0800 0778778

CALEDONIA WATER ALLIANCE  
 1<sup>st</sup> FLOOR, BUCHANAN TOWER,  
 BUCHANAN BUSINESS PARK,  
 CUMBERNAULD ROAD,  
 STEPPES,  
 GLASGOW, G33 6HZ  
 TEL: 0141 212 6610

Scale	Status	Suitability
S2		Suitable for information

Project Title  
 Plan to Cowie Pipeline

Drawing Title  
 Planning Application Elevations

Ellipse Equipment No.	Autocode No.
	520685

Drawing No.	REV.
5206850000-CWA-XX-XX-DR-C-720001	P01

**PLAN**  
 SCALE 1:200

