

Envirocheck

LANDMARK INFORMATION GROUP

Industrial Land Use Map

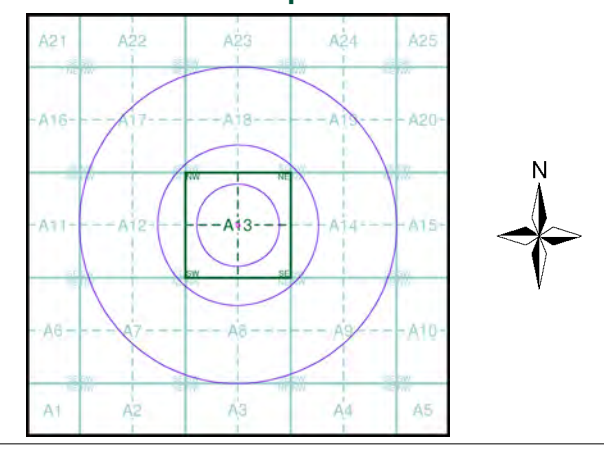
General

- Specified Site
- Specified Buffer(s)
- Bearing Reference Point
- Slice
- Map ID

Industrial Land Use

- Contemporary Trade Directory Entry
- Fuel Station Entry
- Gas Pipeline
- Points of Interest - Commercial Services
- Points of Interest - Education and Health
- Points of Interest - Manufacturing and Production
- Points of Interest - Public Infrastructure
- Points of Interest - Recreational and Environmental
- Underground Electrical Cables

Industrial Land Use Map - Slice A



Order Details

Order Number: 324823969_1_1
 Customer Ref: PO-AS-128
 National Grid Reference: 360840, 173740
 Slice: A
 Site Area (Ha): 0.05
 Search Buffer (m): 1000




Site Details

E T S (S W) Ltd, Lawnwood House, Lawnwood Road Industrial Estate, Lawnwood Road, BRISTOL, BS5 0EF






Landmark
 INFORMATION GROUP

Tel: 0844 844 9952
 Fax: 0844 844 9951
 Web: www.envirocheck.co.uk

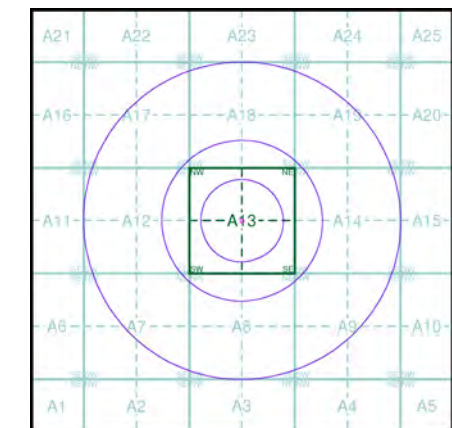
General

-  Specified Site
-  Specified Buffer(s)
-  Bearing Reference Point

Agency and Hydrological (Flood)

-  Extreme Flooding from Rivers or Sea without Defences (Zone 2)
-  Flooding from Rivers or Sea without Defences (Zone 3)
-  Area Benefiting from Flood Defence
-  Flood Water Storage Areas
-  Flood Defence

Flood Map - Slice A

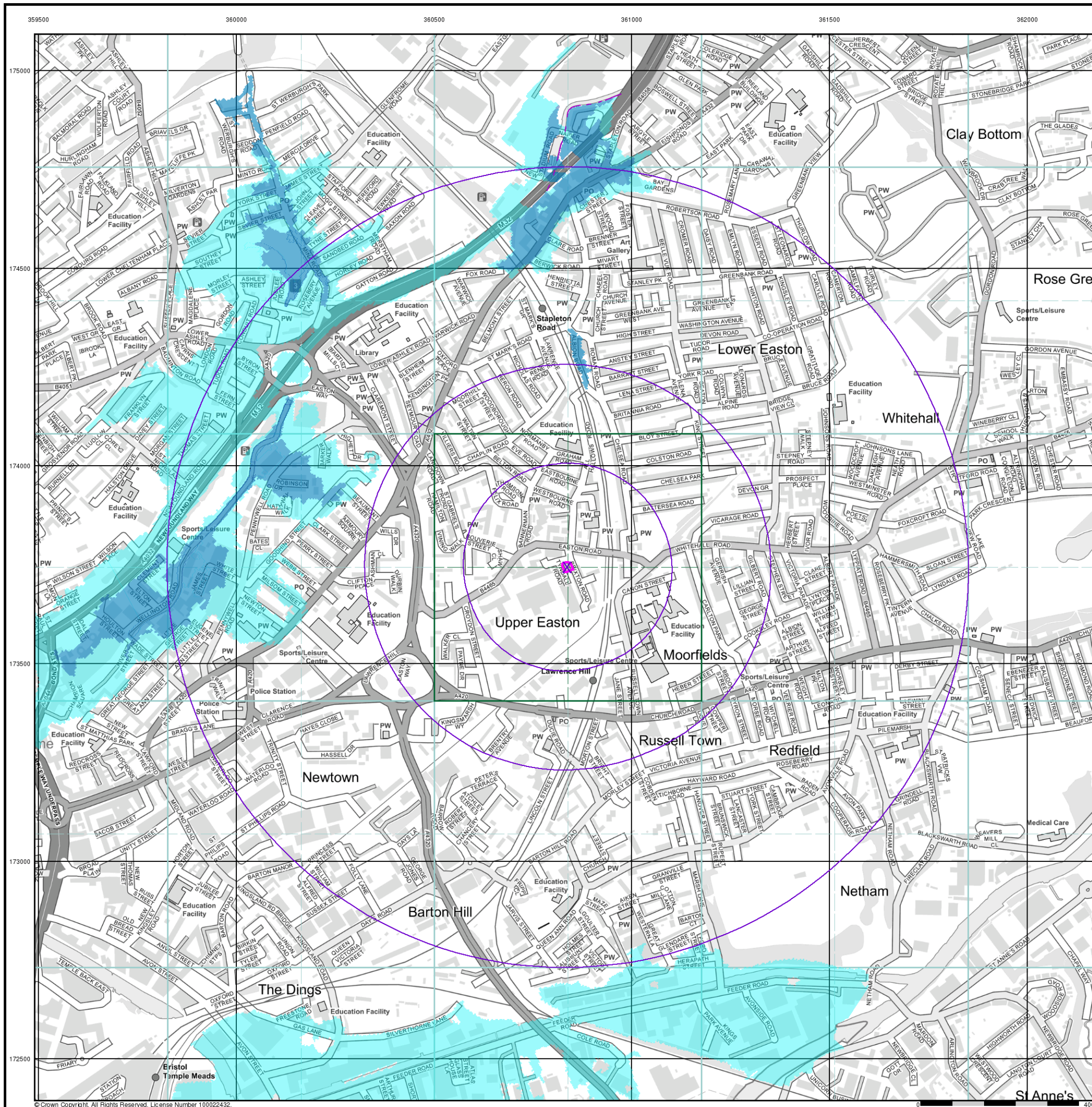


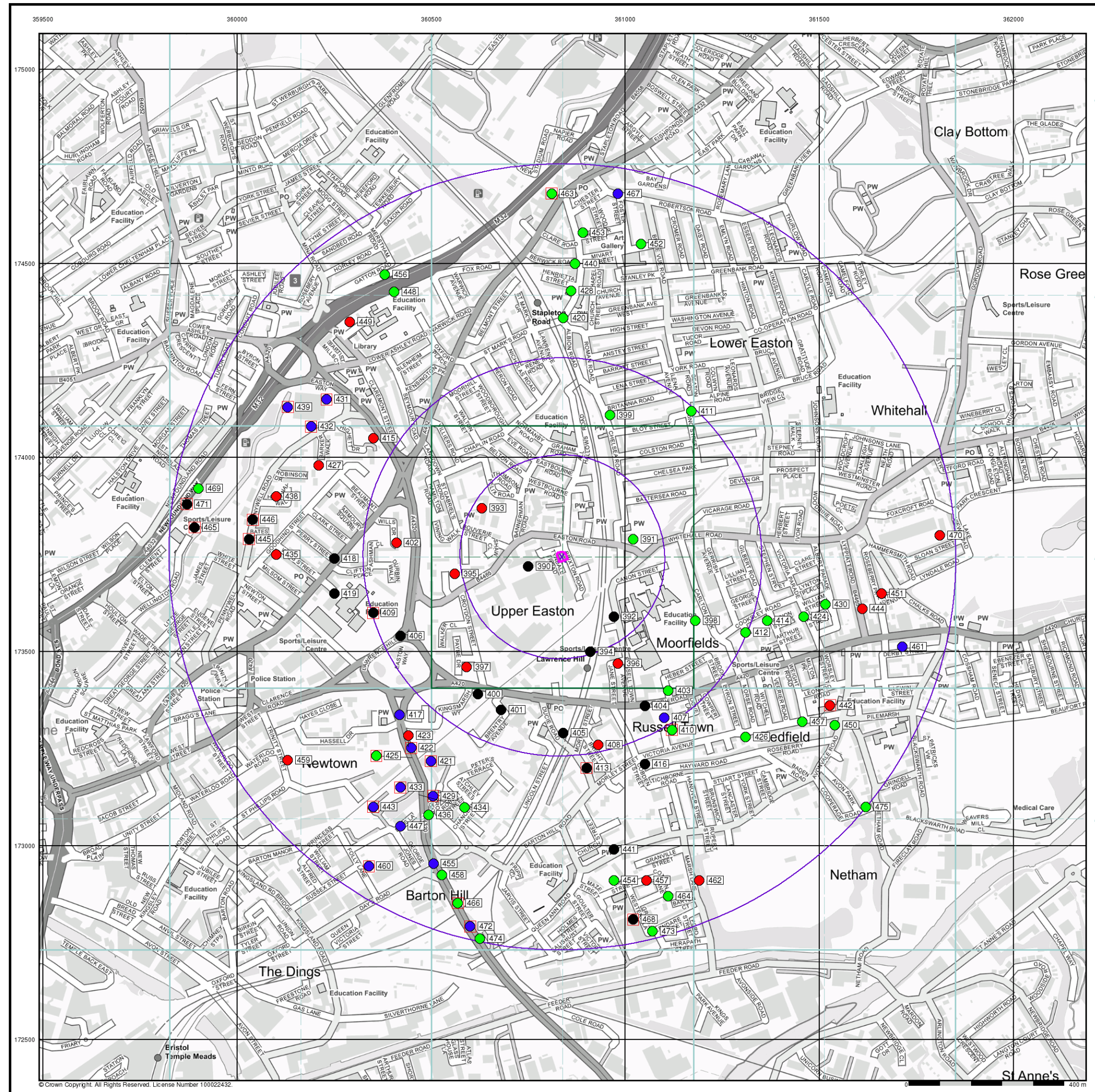
Order Details

Order Number: 324823969_1_1
 Customer Ref: PO-AS-128
 National Grid Reference: 360840, 173740
 Slice: A
 Site Area (Ha): 0.05
 Search Buffer (m): 1000

Site Details

E T S (S W) Ltd, Lawnwood House, Lawnwood Road Industrial Estate, Lawnwood Road, BRISTOL, BS5 0EF





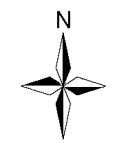
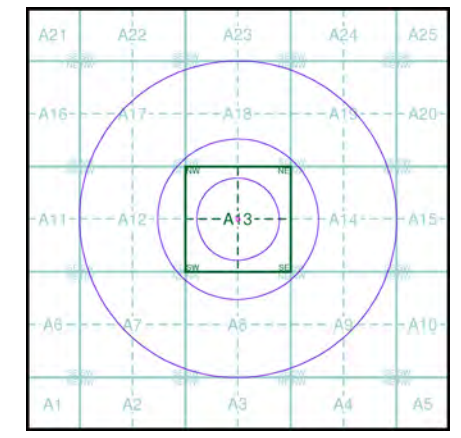
- General**
- Specified Site
 - Specified Buffer(s)
 - Bearing Reference Point
 - Map ID
 - Several of Type at Location

- Agency and Hydrological (Boreholes)**
- BGS Borehole Depth 0 - 10m
 - BGS Borehole Depth 10 - 30m
 - BGS Borehole Depth 30m +
 - Confidential
 - Other

For Borehole information please refer to the Borehole .csv file which accompanied this slice.

A copy of the BGS Borehole Ordering Form is available to download from the Support section of www.envirocheck.co.uk.

Borehole Map - Slice A

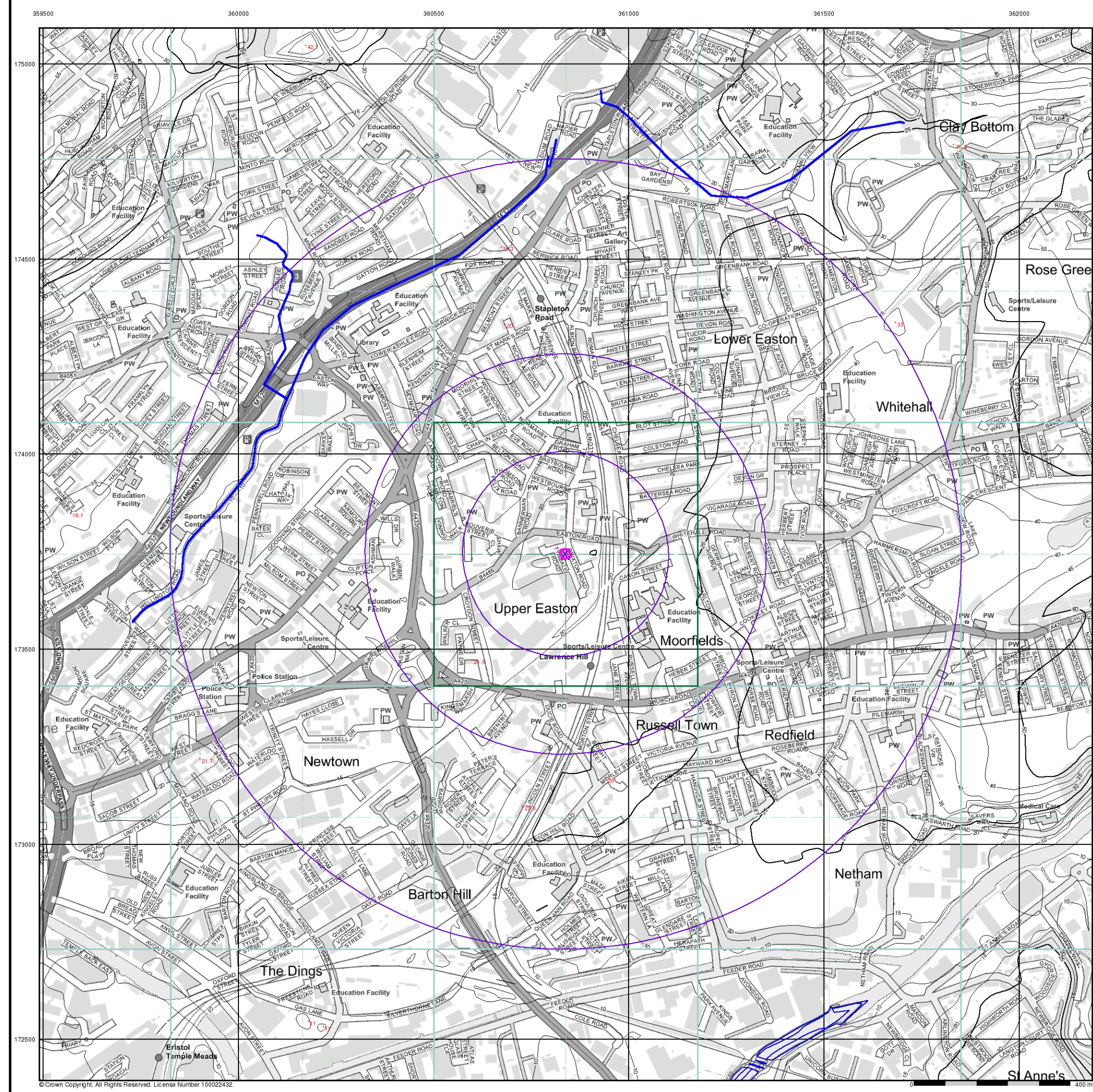


Order Details

Order Number: 324823969_1_1
 Customer Ref: PO-AS-128
 National Grid Reference: 360840, 173740
 Slice: A
 Site Area (Ha): 0.05
 Search Buffer (m): 1000

Site Details

E T S (S W) Ltd, Lawnwood House, Lawnwood Road Industrial Estate, Lawnwood Road, BRISTOL, BS5 0EF



General

- Specified Site
- Specified Buffer(s)
- Bearing Reference Point

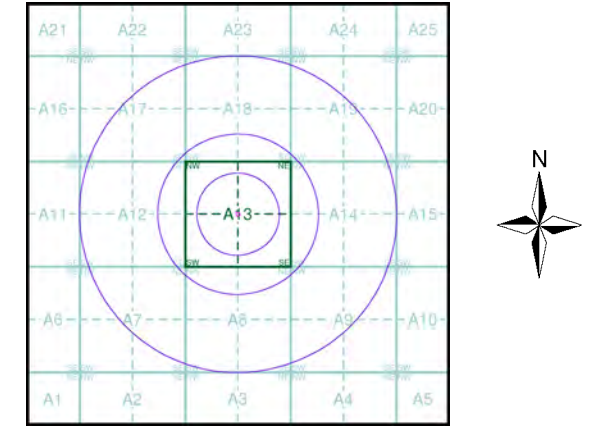
OS Water Network Data

- | | |
|--------------|-------------------------|
| Canal | Drain |
| Reservoir | Other |
| Foreshore | Lake |
| Marsh | Transfer |
| Tidal River | Lock Or Flight Of Locks |
| Inland River | Sea |

Contours (height in meters)

- Standard Contour 105 MLW Mean Low Water
- Master Contour 100 MHW Mean High Water
- Spot Height 167.3

OS Water Network Map - Slice A

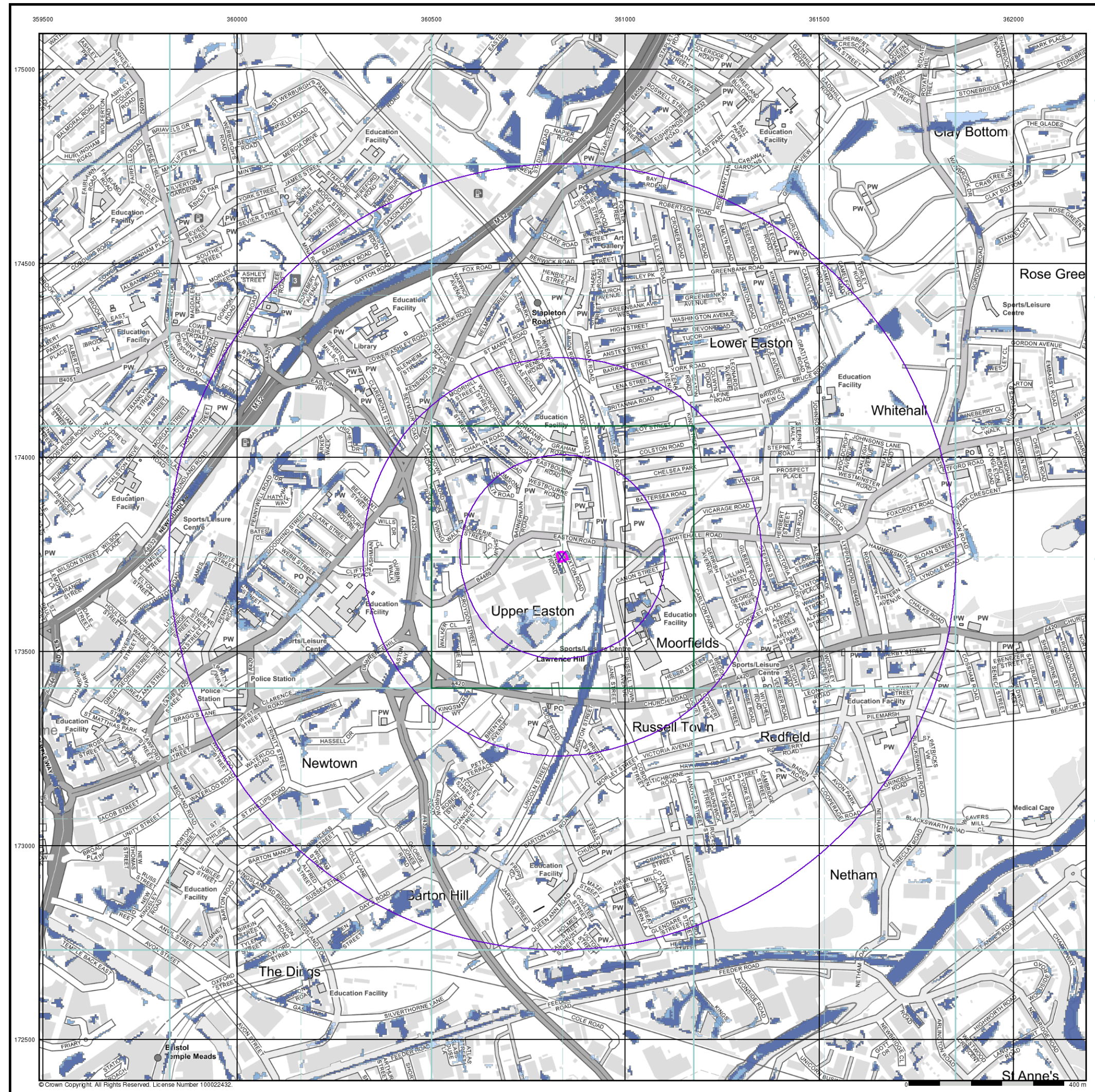


Order Details

Order Number: 324823969_1_1
 Customer Ref: PO-AS-128
 National Grid Reference: 360840, 173740
 Slice: A
 Site Area (Ha): 0.05
 Search Buffer (m): 1000

Site Details

E T S (S W) Ltd, Lawnwood House, Lawnwood Road Industrial Estate, Lawnwood Road, BRISTOL, BS5 0EF



General

- Specified Site
- Specified Buffer(s)
- Bearing Reference Point

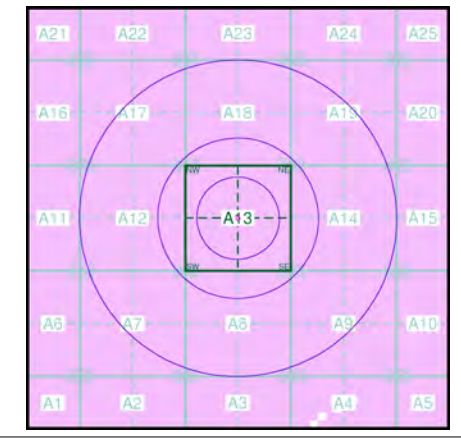
Risk of Flooding from Surface Water

- High - 30 Year Return
- Medium - 100 Year Return
- Low - 1000 Year Return

Suitability

- See the suitability map below
- National to county
 - County to town
 - Town to street
 - Street to parcels of land
 - Property

EANRW Suitability Map - Slice A

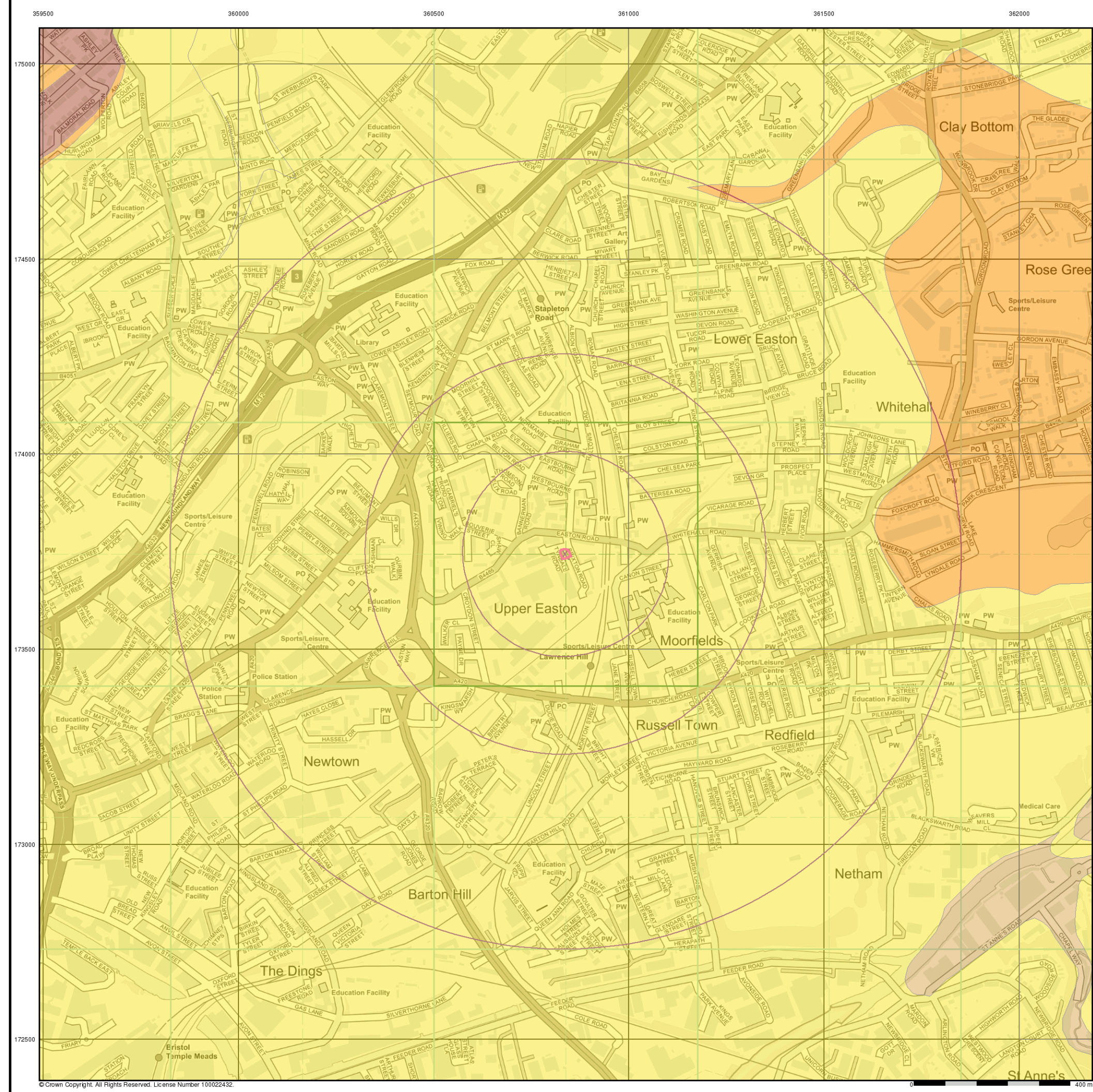


Order Details

Order Number: 324823969_1_1
 Customer Ref: PO-AS-128
 National Grid Reference: 360840, 173740
 Slice: A
 Site Area (Ha): 0.05
 Search Buffer (m): 1000

Site Details

E T S (S W) Ltd, Lawnwood House, Lawnwood Road Industrial Estate, Lawnwood Road, BRISTOL, BS5 0EF

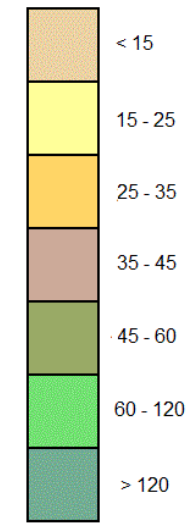


General

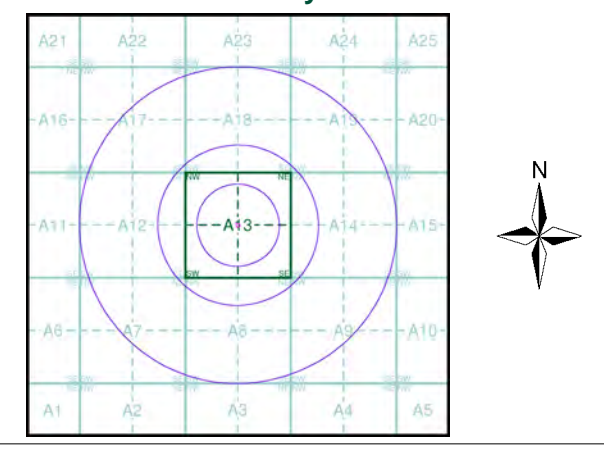
- Specified Site
- Specified Buffer(s)
- X Bearing Reference Point

Estimated Soil Chemistry Arsenic

Arsenic Concentrations mg/kg



Estimated Soil Chemistry Arsenic - Slice A



Order Details

Order Details: 324823969_1_1
 Customer Ref: PO-AS-128
 National Grid Reference: 360840, 173740
 Slice: A
 Site Area (Ha): 0.05
 Search Buffer (m): 1000

Site Details

E T S (S W) Ltd, Lawnwood House, Lawnwood Road Industrial Estate, Lawnwood Road, BRISTOL, BS5 0EF