

Gloucestershire

Published 1882 - 1885

Source map scale - 1:500

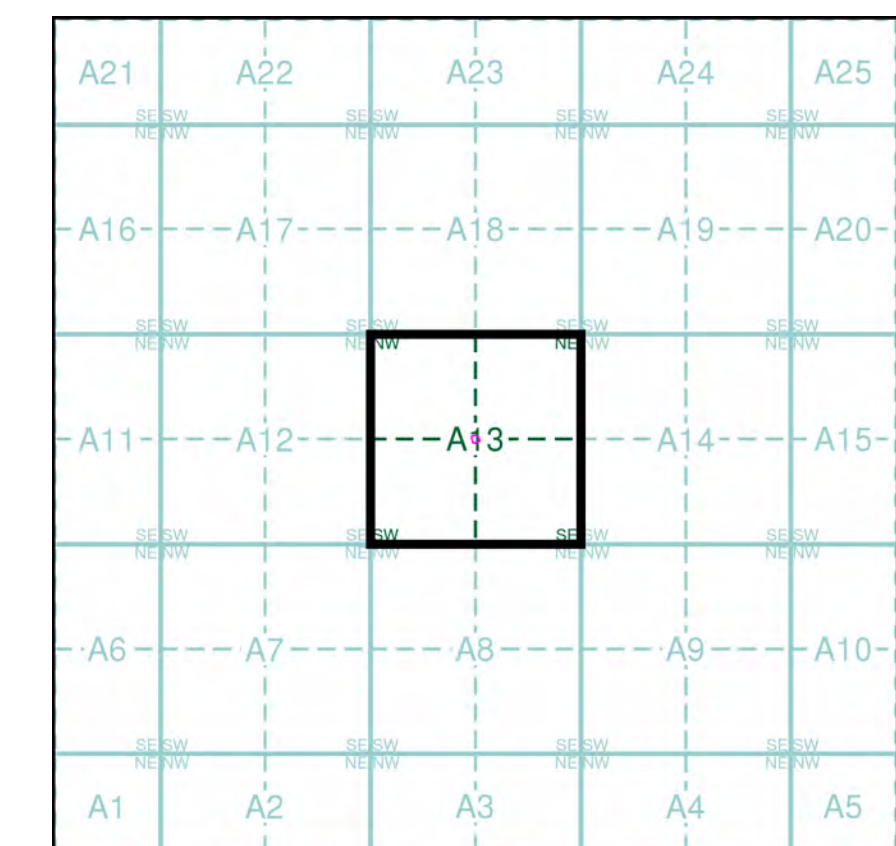
The 1:500 scale Ordnance Survey mapping was introduced in 1855 as a replacement for the 1:528 scale and to complement the 1:2500 scale that had been implemented in 1853. By 1895, the 1:500 scale covered most towns over a population of about 4000 at the time of survey, although very few towns were mapped more than once at this scale, and none have been since 1910. The 1:500 scale gives particular emphasis to such features as lamp posts, man holes, arched passages and minor building projections. Also often featured are divisions between tenements, interior ground floor layouts of public buildings, and on earlier plans, the functions of the various parts of larger industrial premises are also indicated. Content of the plans does vary however, from one town to the next in terms of, for example, the completeness of railway tracks and the coverage of public buildings.

Please note: Due to the partial coverage of Historical Town Plans, it is possible that not all segments within an order will contain mapping. Only the segments that have Town Plan coverage will be generated.

Map Name(s) and Date(s)

072_13_008	072_13_009	072_13_010
1885	1885	1882
1:500	1:500	1:500
072_13_013	072_13_014	072_13_015
1885	1885	1882
1:500	1:500	1:500
072_13_018	072_13_019	072_13_020
1885	1885	1884
1:500	1:500	1:500

Historical Town Plan - Segment A13

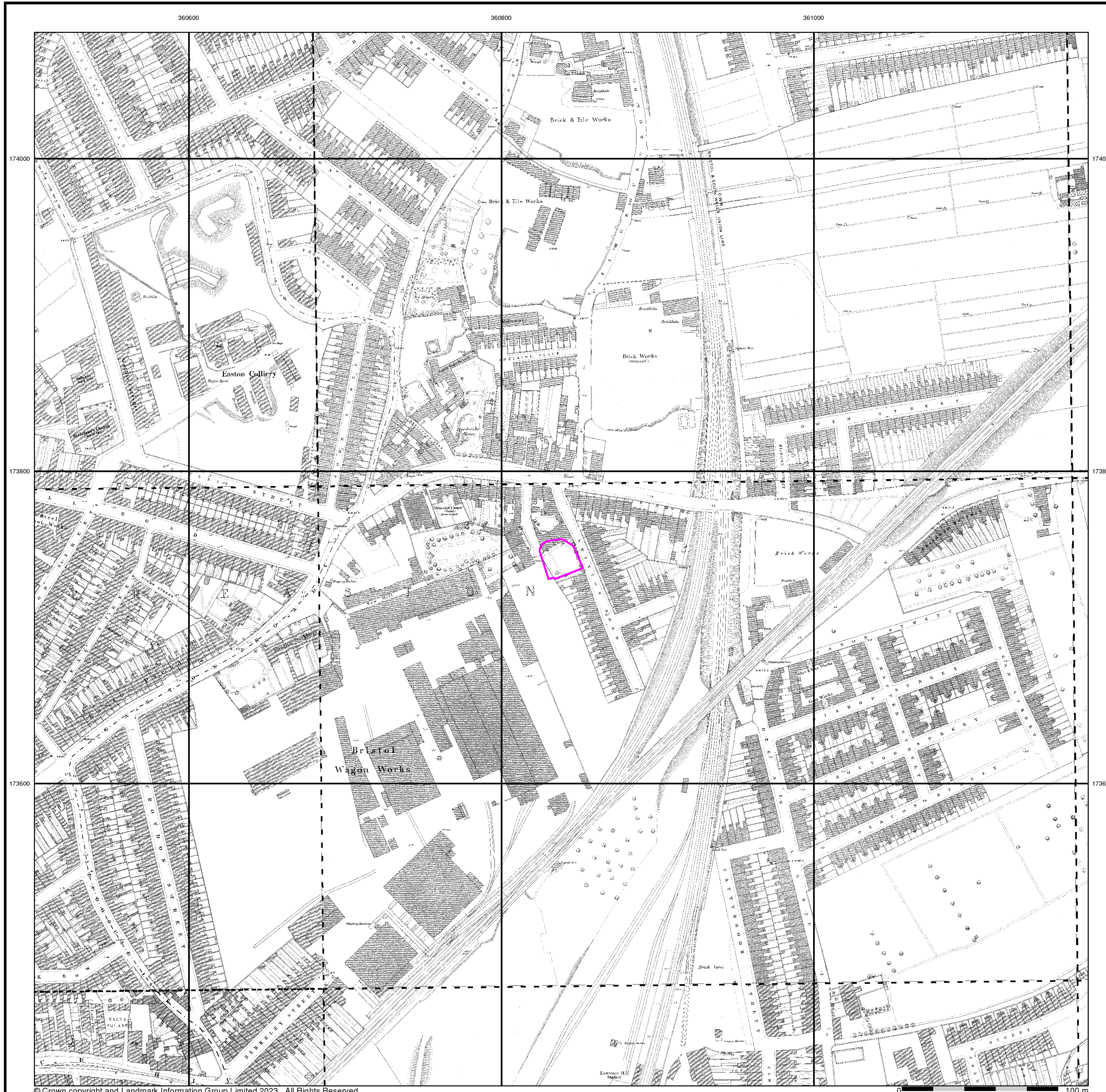


Order Details

Order Number: 324823969_1_1
 Customer Ref: PO-AS-128
 National Grid Reference: 360840, 173740
 Slice: A
 Site Area (Ha): 0.05
 Search Buffer (m): 0

Site Details

E T S (S W) Ltd, Lawnwood House, Lawnwood Road Industrial Estate, Lawnwood Road, BRISTOL, BS5 0EF



Historical Mapping Legends

Ordnance Survey County Series and Ordnance Survey Plan 1:2,500

Quarry **Gravel Pit** **Sand Pit**
Clay Pit **Shingle** **Refuse Heap**
Sloping Masonry **Flat Rock**
Marsh **Reeds** **Osiers**
Rough Pasture **Furze** **Wood**
Mixed Wood **Brushwood** **Orchard**
Fir **Ford** **Stepping Stones**
Ferry **Waterfall** **Lock**
Trig. Station **Altitude at Trig. Station**
B.M. 325.9 **Bench Mark** **Surface Level**
Arrow denotes flow of water **Antiquities (site of)**
Cutting **Embankment**
Railway crossing Road **Level Crossing** **Road crossing Railway**
Railway crossing River or Canal **Road over single stream** **Road over River or Canal**
County Boundary (Geographical)
County & Civil Parish Boundary
Administrative County & Civil Parish Boundary
County Borough Boundary (England)
County Burgh Boundary (Scotland)
Co. Boro. Bdy.
Co. Burgh Bdy.
BP BS Boundary Post or Stone **P.C.B** Police Call Box
B.R. Bridle Road **P** Pump
E.P Electricity Pylon **S.P** Signal Post
F.B. Foot Bridge **Sl** Sluice
F.P. Foot Path **Sp.** Spring
G.P Guide Post or Board **T.C.B** Telephone Call Box
M.S Mile Stone **Tr.** Trough
M.P M.R Mooring Post or Ring **W** Well

Ordnance Survey Plan, Additional SIMs and Supply of Unpublished Survey Information 1:2,500 and 1:1,250

Inactive Quarry, Chalk Pit or Clay Pit **Active Quarry, Chalk Pit or Clay Pit**
Rock **Boulders**
Cliff **Slopes** **Top**
Roofed Building **Glazed Roof Building**
Sloping Masonry **Archway**
Non-Coniferous Tree (surveyed) **Coniferous Tree (surveyed)**
Non-Coniferous Trees (not surveyed) **Coniferous Trees (not surveyed)**
Orchard Tree **Scrub** **Bracken**
Coppice, Osier **Reeds** **Marsh, Saltings**
Rough Grassland **Heath** **Culvert**
Direction of water flow **Bench Mark** **Antiquity (site of)**
Cave Entrance **Triangulation Station** **Electricity Pylon**
Electricity Transmission Line
County Boundary (Geographical)
County & Civil Parish Boundary
Civil Parish Boundary
Admin. County or County Bor. Boundary
London Borough Boundary
Symbol marking point where boundary mereing changes
BH Beer House **P** Pillar, Pole or Post
BP, BS Boundary Post or Stone **PO** Post Office
Cn, C Capstan, Crane **PC** Public Convenience
Chy Chimney **PH** Public House
D Fn Drinking Fountain **Pp** Pump
EI P Electricity Pillar or Post **SB, S Br** Signal Box or Bridge
FAP Fire Alarm Pillar **SP, SL** Signal Post or Light
FB Foot Bridge **Spr** Spring
GP Guide Post **Tk** Tank or Track
H Hydrant or Hydraulic **TCB** Telephone Call Box
LC Level Crossing **TCP** Telephone Call Post
MH Manhole **Tr** Trough
MP Mile Post or Mooring Post **Wr Pt, Wr T** Water Point, Water Tap
MS Mile Stone **W** Well
NTL Normal Tidal Limit **Wd Pp** Wind Pump

Large-Scale National Grid Data 1:2,500 and 1:1,250

Cliff **Slopes** **Top**
Rock **Rock (scattered)**
Boulders **Boulders (scattered)**
Positioned Boulder **Scree**
Non-Coniferous Tree (surveyed) **Coniferous Tree (surveyed)**
Non-Coniferous Trees (not surveyed) **Coniferous Trees (not surveyed)**
Orchard Tree **Scrub** **Bracken**
Coppice, Osier **Reeds** **Marsh, Saltings**
Rough Grassland **Heath** **Culvert**
Direction of water flow **Triangulation Station** **Antiquity (site of)**
Electricity Transmission Line **Electricity Pylon**
B.M. 231.60m Bench Mark **Buildings with Building Seed**
Roofed Building **Glazed Roof Building**
Civil parish/community boundary
District boundary
County boundary
Boundary post/stone
Boundary mereing symbol (note: these always appear in opposed pairs or groups of three)
Bks Barracks **P** Pillar, Pole or Post
Bty Battery **PO** Post Office
Cemy Cemetery **PC** Public Convenience
Chy Chimney **Pp** Pump
Cis Cistern **Ppg Sta** Pumping Station
Dismtd Rly Dismantled Railway **PW** Place of Worship
EI Gen Sta Electricity Generating Station **Sewage Ppg Sta** Sewage Pumping Station
EI P Electricity Pole, Pillar **SB, S Br** Signal Box or Bridge
EI Sub Sta Electricity Sub Station **SP, SL** Signal Post or Light
FB Filter Bed **Spr** Spring
Fn / D Fn Fountain / Drinking Ftn. **Tk** Tank or Track
Gas Gov Gas Valve Compound **Tr** Trough
GVC Gas Governor **Wd Pp** Wind Pump
GP Guide Post **Wr Pt, Wr T** Water Point, Water Tap
MH Manhole **Wks** Works (building or area)
MP, MS Mile Post or Mile Stone **W** Well

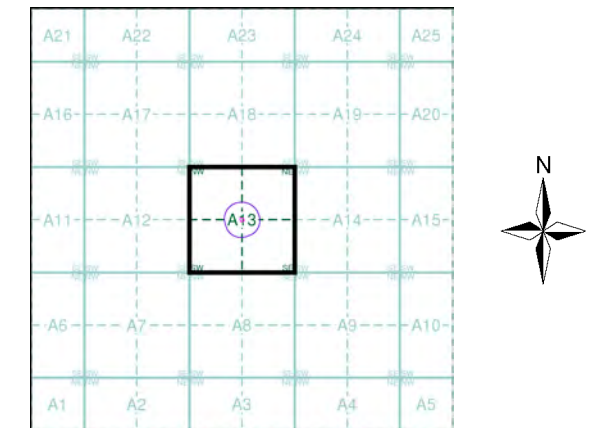
Envirocheck

LANDMARK INFORMATION GROUP

Historical Mapping & Photography included:

Mapping Type	Scale	Date	Pg
Gloucestershire	1:2,500	1884	2
Somerset	1:2,500	1890	3
Gloucestershire	1:2,500	1903	4
Gloucestershire	1:2,500	1918	5
Ordnance Survey Plan	1:1,250	1950 - 1951	6
Ordnance Survey Plan	1:2,500	1951	7
Ordnance Survey Plan	1:1,250	1952 - 1972	8
Ordnance Survey Plan	1:1,250	1972	9
Additional SIMs	1:1,250	1977 - 1990	10
Additional SIMs	1:1,250	1984 - 1991	11
Additional SIMs	1:1,250	1990	12
Large-Scale National Grid Data	1:1,250	1992	13
Large-Scale National Grid Data	1:1,250	1993 - 1994	14
Large-Scale National Grid Data	1:1,250	1995	15
Historical Aerial Photography	1:2,500	1999	16

Historical Map - Segment A13



Order Details

Order Number: 324823969_1_1
 Customer Ref: PO-AS-128
 National Grid Reference: 360840, 173740
 Slice: A
 Site Area (Ha): 0.05
 Search Buffer (m): 100

Site Details


E T S (S W) Ltd, Lawnwood House, Lawnwood Road Industrial Estate, Lawnwood Road, BRISTOL, BS5 0EF

Landmark
INFORMATION GROUP

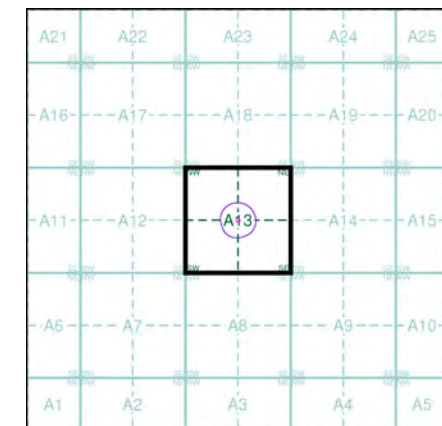
Tel: 0844 844 9952
 Fax: 0844 844 9951
 Web: www.envirocheck.co.uk

The historical maps shown were reproduced from maps predominantly held at the scale adopted for England, Wales and Scotland in the 1840's. In 1854 the 1:2,500 scale was adopted for mapping urban areas and by 1896 it covered the whole of what were considered to be the cultivated parts of Great Britain. The published date given below is often some years later than the surveyed date. Before 1938, all OS maps were based on the Cassini Projection, with independent surveys of a single county or group of counties, giving rise to significant inaccuracies in outlying areas.

Map Name(s) and Date(s)



Historical Map - Segment A13

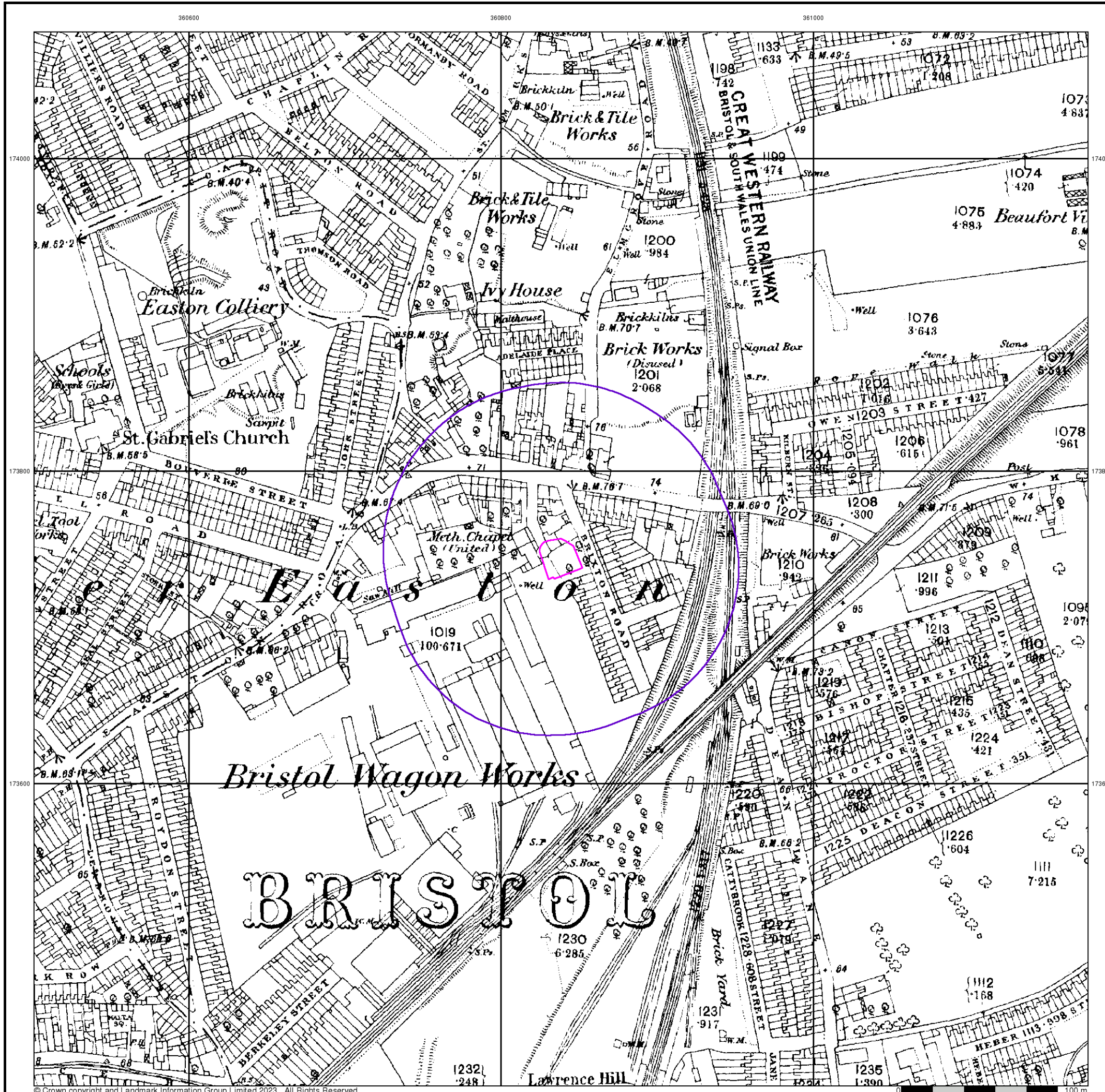


Order Details

Order Number: 324823969_1_1
Customer Ref: PO-AS-128
National Grid Reference: 360840, 173740
Slice: A
Site Area (Ha): 0.05
Search Buffer (m): 100

Site Details

E T S (S W) Ltd, Lawnwood House, Lawnwood Road Industrial Estate, Lawnwood Road, BRISTOL, BS5 0EF



360500

360800

361000

174000

174000

173800

173800

173600

173600

Envirocheck®

LANDMARK INFORMATION GROUP®

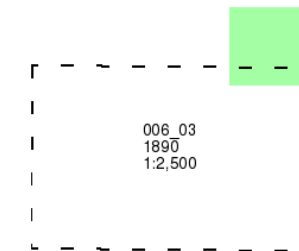
Somerset

Published 1890

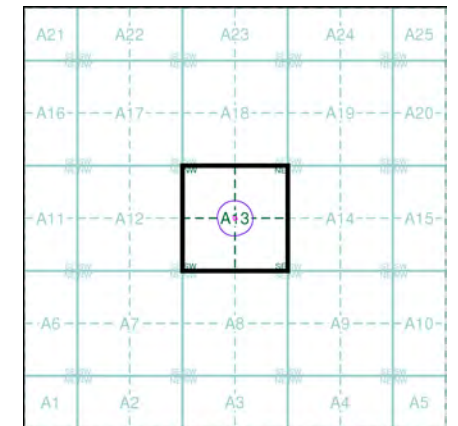
Source map scale - 1:2,500

The historical maps shown were reproduced from maps predominantly held at the scale adopted for England, Wales and Scotland in the 1840's. In 1854 the 1:2,500 scale was adopted for mapping urban areas and by 1896 it covered the whole of what were considered to be the cultivated parts of Great Britain. The published date given below is often some years later than the surveyed date. Before 1938, all OS maps were based on the Cassini Projection, with independent surveys of a single county or group of counties, giving rise to significant inaccuracies in outlying areas.

Map Name(s) and Date(s)



Historical Map - Segment A13



Order Details

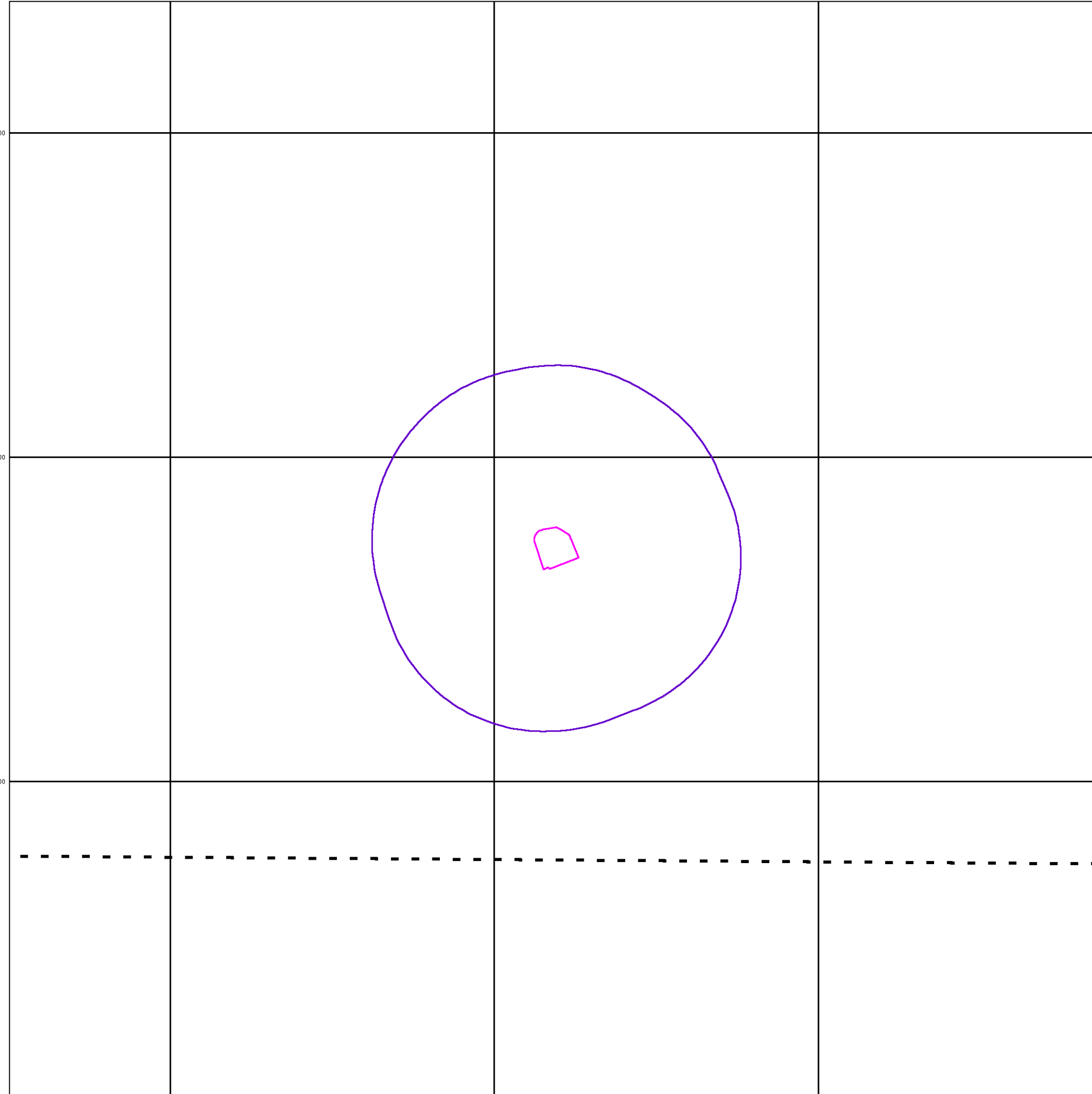
Order Number: 324823969_1_1
Customer Ref: PO-AS-128
National Grid Reference: 360840, 173740
Slice: A
Site Area (Ha): 0.05
Search Buffer (m): 100

Site Details

E T S (S W) Ltd, Lawnwood House, Lawnwood Road Industrial Estate, Lawnwood Road, BRISTOL, BS5 0EF


Landmark®
INFORMATION GROUP

Tel: 0844 844 9952
Fax: 0844 844 9951
Web: www.envirocheck.co.uk

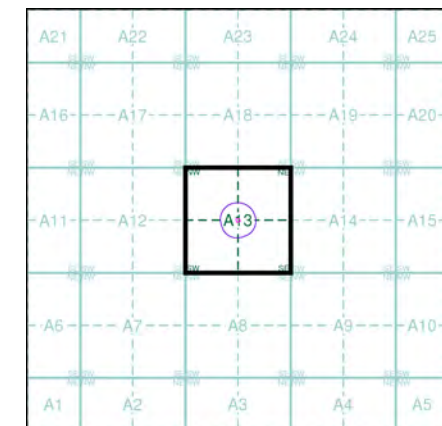


The historical maps shown were reproduced from maps predominantly held at the scale adopted for England, Wales and Scotland in the 1840's. In 1854 the 1:2,500 scale was adopted for mapping urban areas and by 1896 it covered the whole of what were considered to be the cultivated parts of Great Britain. The published date given below is often some years later than the surveyed date. Before 1938, all OS maps were based on the Cassini Projection, with independent surveys of a single county or group of counties, giving rise to significant inaccuracies in outlying areas.

Map Name(s) and Date(s)



Historical Map - Segment A13

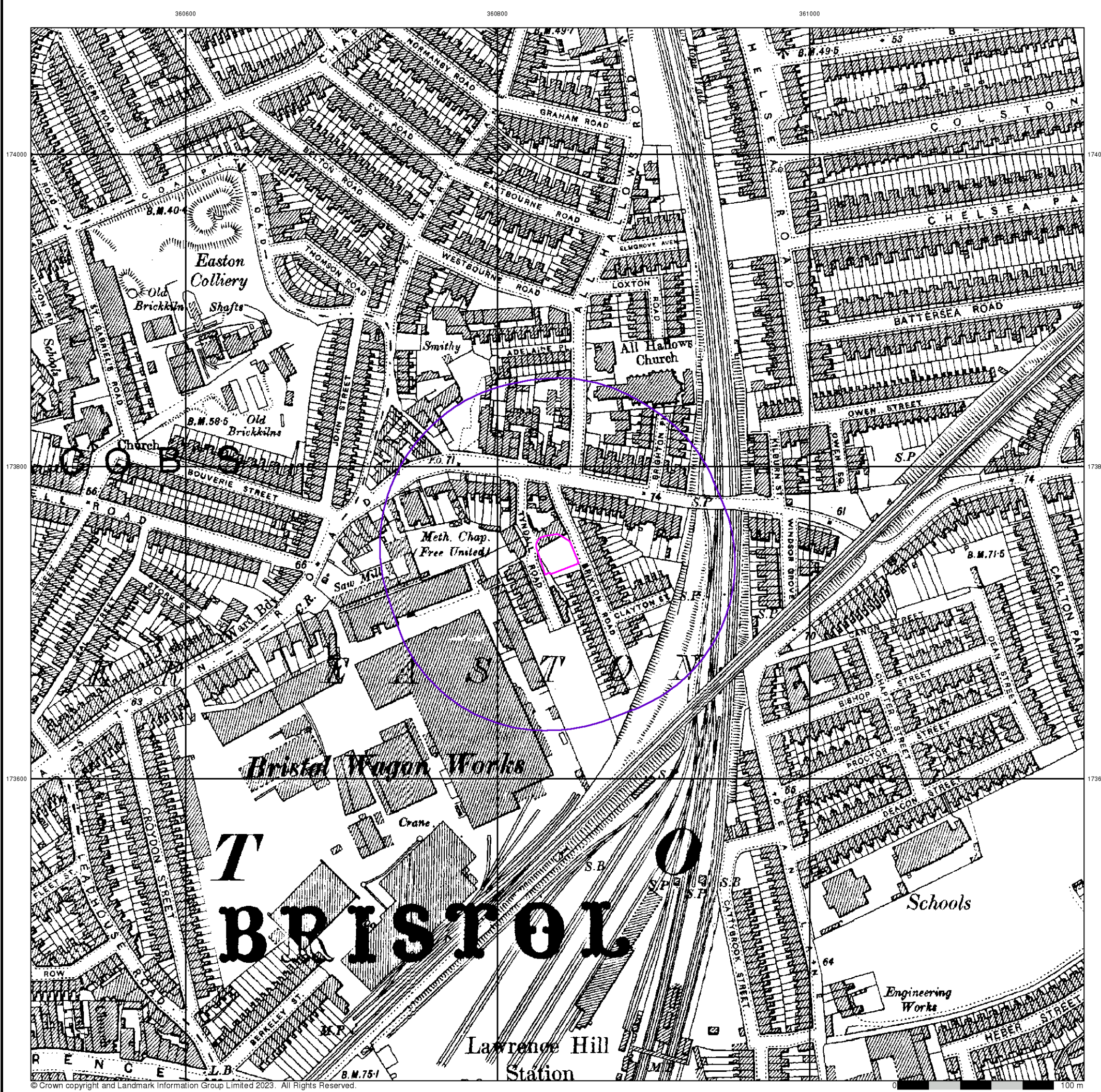


Order Details

Order Number: 324823969_1_1
Customer Ref: PO-AS-128
National Grid Reference: 360840, 173740
Slice: A
Site Area (Ha): 0.05
Search Buffer (m): 100


Site Details

E T S (S W) Ltd, Lawnwood House, Lawnwood Road Industrial Estate, Lawnwood Road, BRISTOL, BS5 0EF

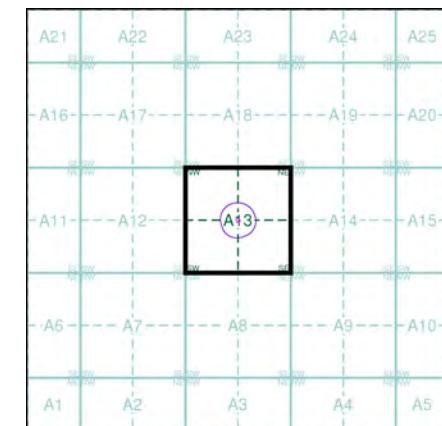


The historical maps shown were reproduced from maps predominantly held at the scale adopted for England, Wales and Scotland in the 1840's. In 1854 the 1:2,500 scale was adopted for mapping urban areas and by 1896 it covered the whole of what were considered to be the cultivated parts of Great Britain. The published date given below is often some years later than the surveyed date. Before 1938, all OS maps were based on the Cassini Projection, with independent surveys of a single county or group of counties, giving rise to significant inaccuracies in outlying areas.

Map Name(s) and Date(s)



Historical Map - Segment A13

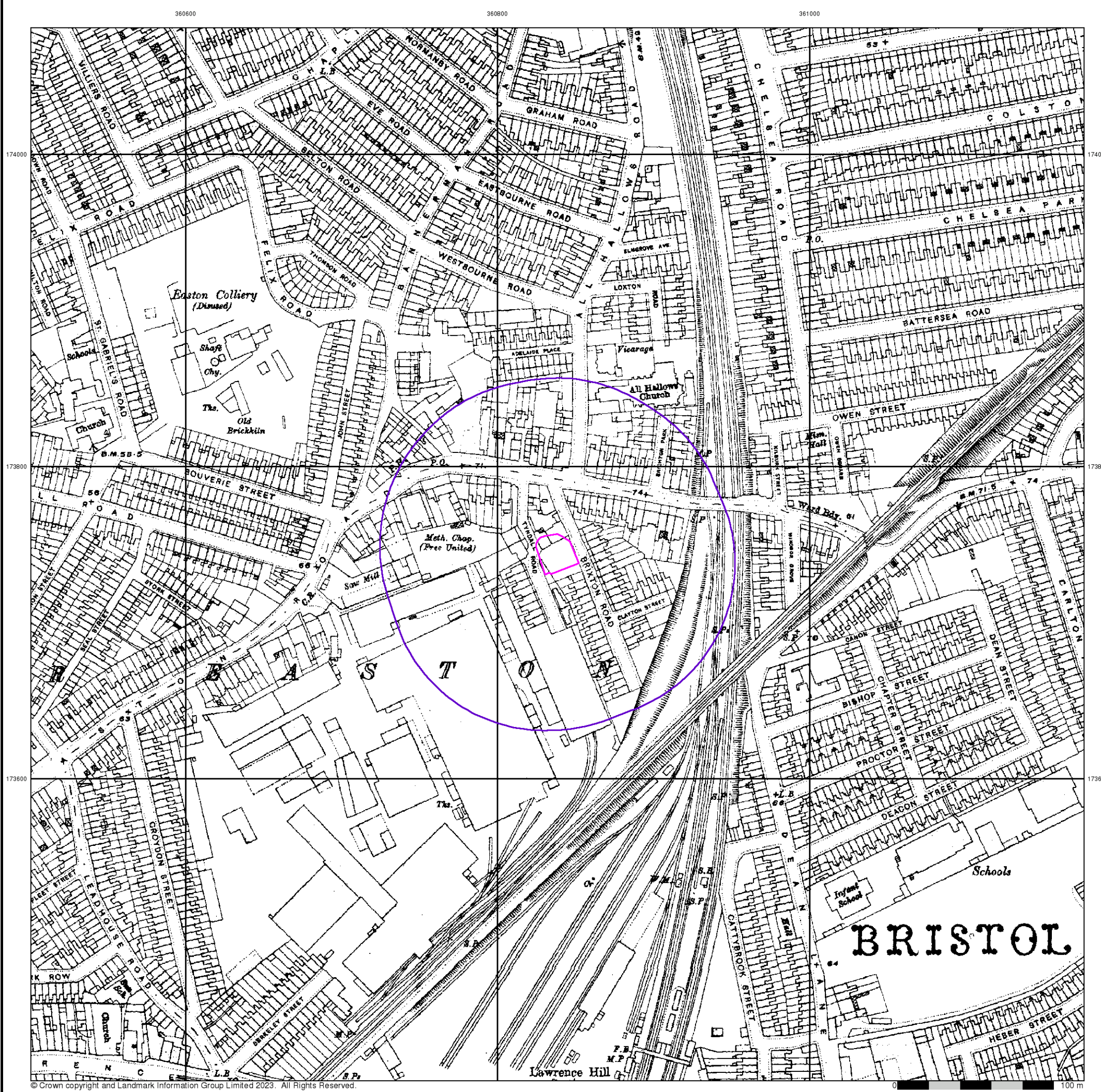


Order Details

Order Number: 324823969_1_1
Customer Ref: PO-AS-128
National Grid Reference: 360840, 173740
Slice: A
Site Area (Ha): 0.05
Search Buffer (m): 100

Site Details

E T S (S W) Ltd, Lawnwood House, Lawnwood Road Industrial Estate, Lawnwood Road, BRISTOL, BS5 0EF



Ordnance Survey Plan

Published 1950 - 1951

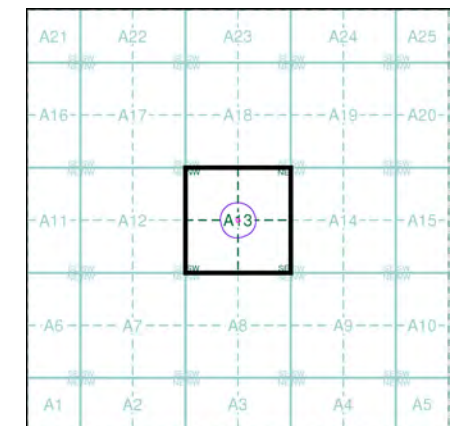
Source map scale - 1:1,250

The historical maps shown were reproduced from maps predominantly held at the scale adopted for England, Wales and Scotland in the 1840's. In 1854 the 1:2,500 scale was adopted for mapping urban areas and by 1896 it covered the whole of what were considered to be the cultivated parts of Great Britain. The published date given below is often some years later than the surveyed date. Before 1938, all OS maps were based on the Cassini Projection, with independent surveys of a single county or group of counties, giving rise to significant inaccuracies in outlying areas.

Map Name(s) and Date(s)

ST6074SE	ST6174SW
1950	1950
1:1,250	1:1,250
ST6073NE	ST6173NW
1951	1950
1:1,250	1:1,250
ST6073SE	ST6173SW
1951	1950
1:1,250	1:1,250

Historical Map - Segment A13

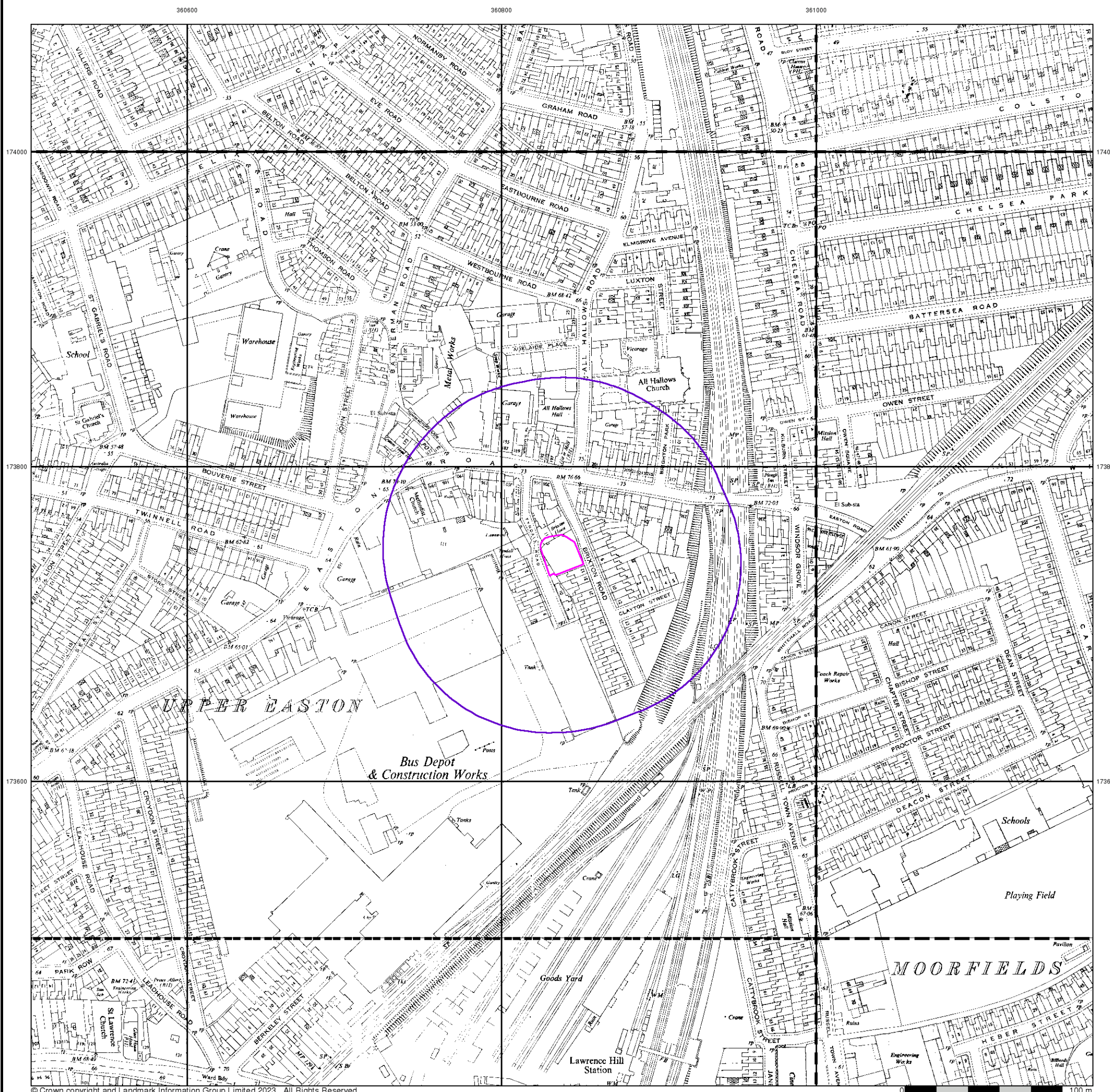


Order Details

Order Number: 324823969_1_1
 Customer Ref: PO-AS-128
 National Grid Reference: 360840, 173740
 Slice: A
 Site Area (Ha): 0.05
 Search Buffer (m): 100

Site Details

E T S (S W) Ltd, Lawnwood House, Lawnwood Road Industrial Estate, Lawnwood Road, BRISTOL, BS5 0EF



Ordnance Survey Plan

Published 1951

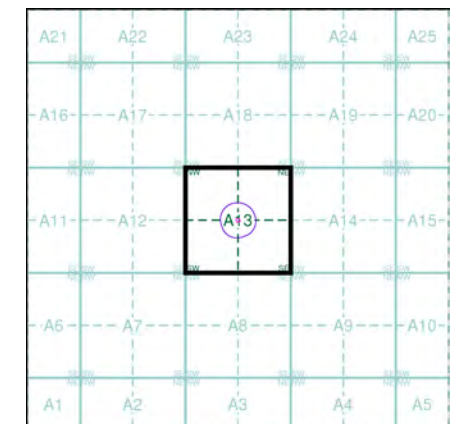
Source map scale - 1:2,500

The historical maps shown were reproduced from maps predominantly held at the scale adopted for England, Wales and Scotland in the 1840's. In 1854 the 1:2,500 scale was adopted for mapping urban areas and by 1896 it covered the whole of what were considered to be the cultivated parts of Great Britain. The published date given below is often some years later than the surveyed date. Before 1938, all OS maps were based on the Cassini Projection, with independent surveys of a single county or group of counties, giving rise to significant inaccuracies in outlying areas.

Map Name(s) and Date(s)

ST6074 1951 12,500	ST6174 1951 12,500
ST6073 1951 12,500	ST6173 1951 12,500

Historical Map - Segment A13

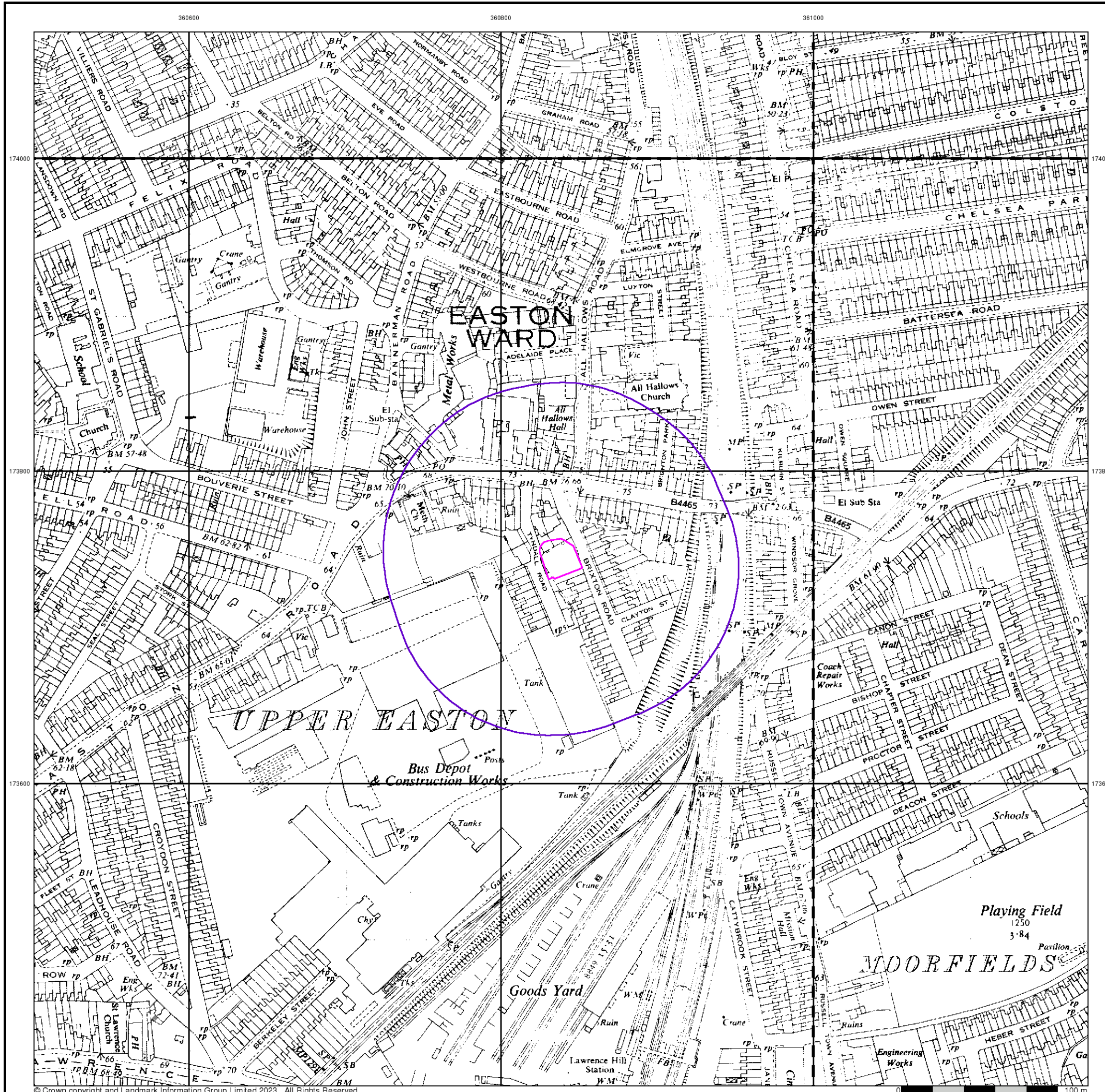


Order Details

Order Number: 324823969_1_1
 Customer Ref: PO-AS-128
 National Grid Reference: 360840, 173740
 Slice: A
 Site Area (Ha): 0.05
 Search Buffer (m): 100

Site Details

E T S (S W) Ltd, Lawnwood House, Lawnwood Road Industrial Estate, Lawnwood Road, BRISTOL, BS5 0EF



Ordnance Survey Plan

Published 1952 - 1972

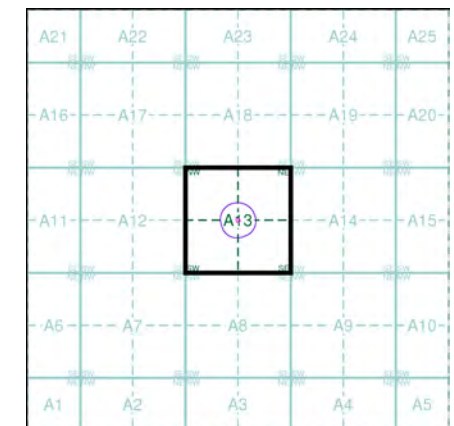
Source map scale - 1:1,250

The historical maps shown were reproduced from maps predominantly held at the scale adopted for England, Wales and Scotland in the 1840's. In 1854 the 1:2,500 scale was adopted for mapping urban areas and by 1896 it covered the whole of what were considered to be the cultivated parts of Great Britain. The published date given below is often some years later than the surveyed date. Before 1938, all OS maps were based on the Cassini Projection, with independent surveys of a single county or group of counties, giving rise to significant inaccuracies in outlying areas.

Map Name(s) and Date(s)

ST6074SE	ST6174SW
1952	1972
1:1,250	1:1,250
ST6073NE	ST6173NW
1972	1972
1:1,250	1:1,250
ST6073SE	ST6173SW
1966	1972
1:1,250	1:1,250

Historical Map - Segment A13

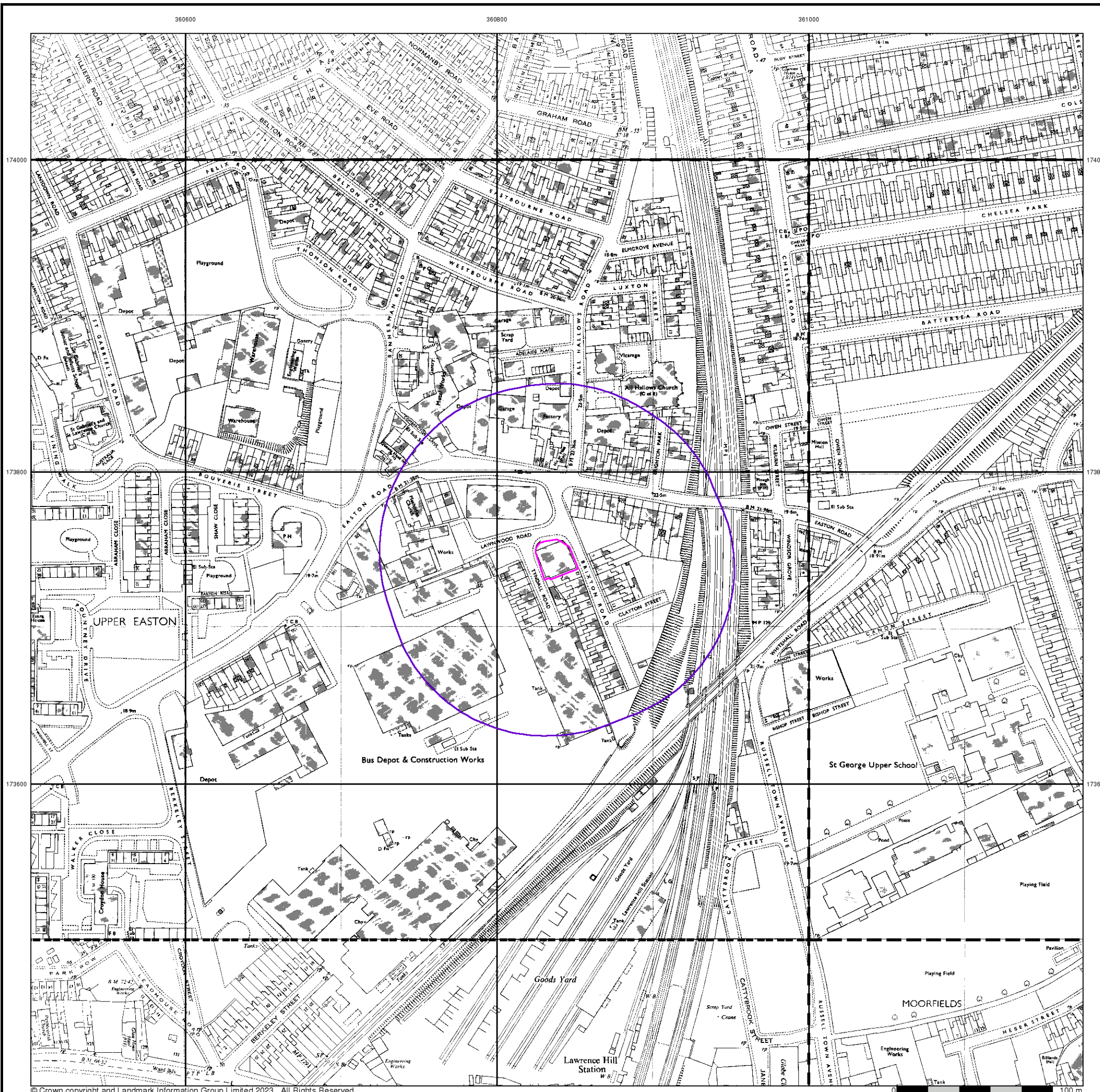


Order Details

Order Number: 324823969_1_1
 Customer Ref: PO-AS-128
 National Grid Reference: 360840, 173740
 Slice: A
 Site Area (Ha): 0.05
 Search Buffer (m): 100

Site Details

E T S (S W) Ltd, Lawnwood House, Lawnwood Road Industrial Estate, Lawnwood Road, BRISTOL, BS5 0EF



Ordnance Survey Plan

Published 1972

Source map scale - 1:1,250

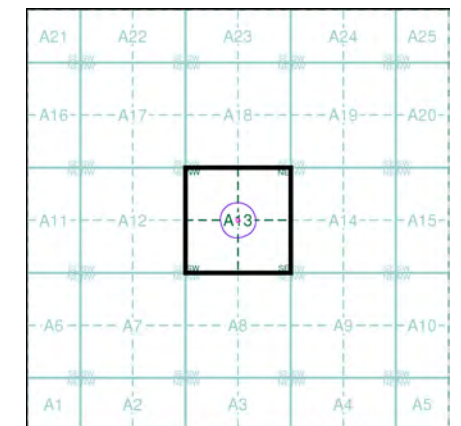
The historical maps shown were reproduced from maps predominantly held at the scale adopted for England, Wales and Scotland in the 1840's. In 1854 the 1:2,500 scale was adopted for mapping urban areas and by 1896 it covered the whole of what were considered to be the cultivated parts of Great Britain. The published date given below is often some years later than the surveyed date. Before 1938, all OS maps were based on the Cassini Projection, with independent surveys of a single county or group of counties, giving rise to significant inaccuracies in outlying areas.

Map Name(s) and Date(s)

ST60745E
1972
1:1,250

ST60735E
1972
1:1,250

Historical Map - Segment A13

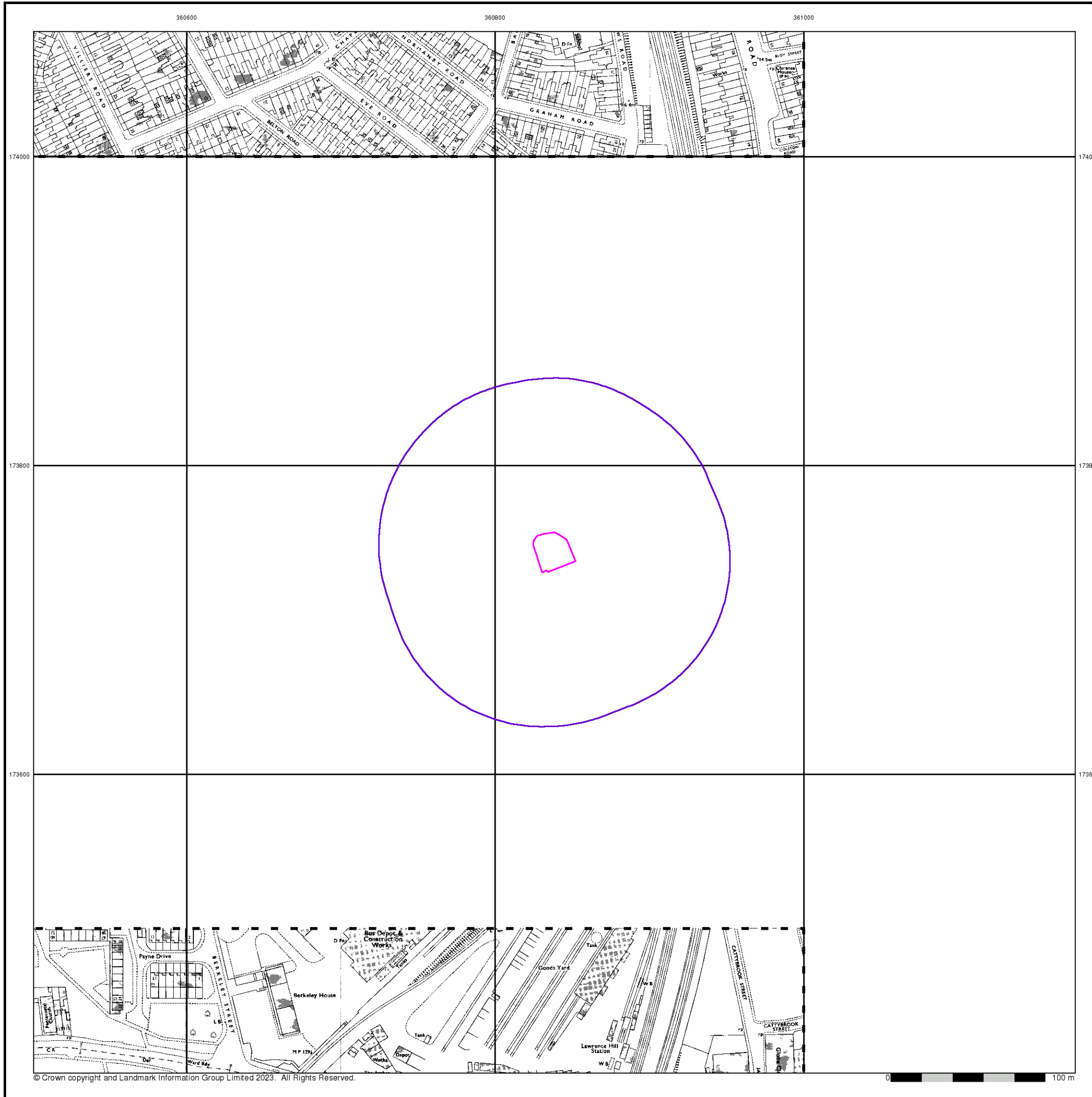


Order Details

Order Number: 324823969_1_1
Customer Ref: PO-AS-128
National Grid Reference: 360840, 173740
Slice: A
Site Area (Ha): 0.05
Search Buffer (m): 100

Site Details

E T S (S W) Ltd, Lawnwood House, Lawnwood Road Industrial Estate, Lawnwood Road, BRISTOL, BS5 0EF



Additional SIMs

Published 1977 - 1990

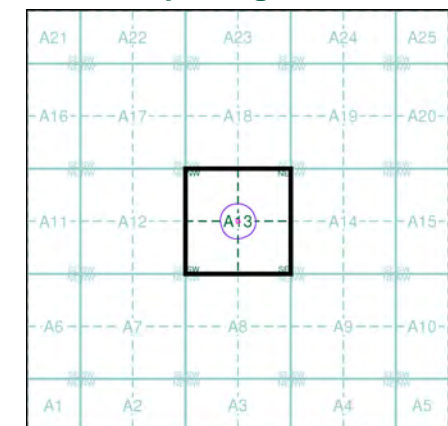
Source map scale - 1:1,250

The SIM cards (Ordnance Survey's 'Survey of Information on Microfilm') are further, minor editions of mapping which were produced and published in between the main editions as an area was updated. They date from 1947 to 1994, and contain detailed information on buildings, roads and land-use. These maps were produced at both 1:2,500 and 1:1,250 scales.

Map Name(s) and Date(s)

BT6074SE	BT6174SW
1984	1990
1:1,250	1:1,250
BT6073NE	BT6173NW
1985	1984
1:1,250	1:1,250
BT6073SE	BT6173SW
1977	1989
1:1,250	1:1,250

Historical Map - Segment A13

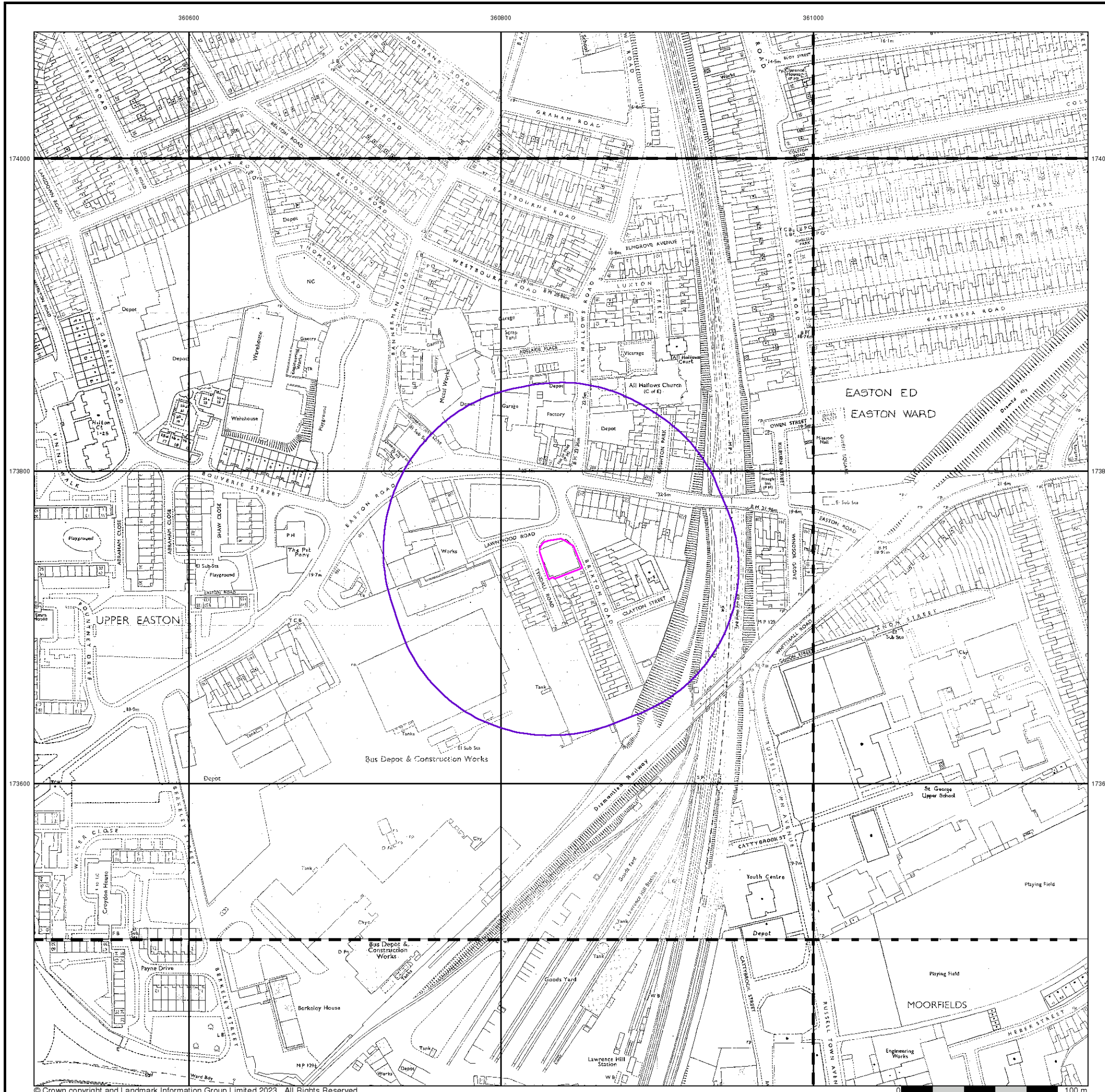


Order Details

Order Number: 324823969_1_1
 Customer Ref: PO-AS-128
 National Grid Reference: 360840, 173740
 Slice: A
 Site Area (Ha): 0.05
 Search Buffer (m): 100

Site Details

E T S (S W) Ltd, Lawnwood House, Lawnwood Road Industrial Estate, Lawnwood Road, BRISTOL, BS5 0EF



Additional SIMs

Published 1984 - 1991

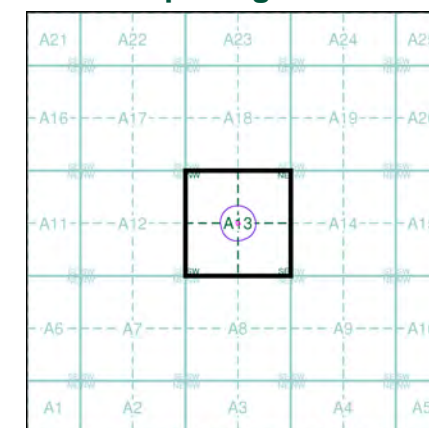
Source map scale - 1:1,250

The SIM cards (Ordnance Survey's 'Survey of Information on Microfilm') are further, minor editions of mapping which were produced and published in between the main editions as an area was updated. They date from 1947 to 1994, and contain detailed information on buildings, roads and land-use. These maps were produced at both 1:2,500 and 1:1,250 scales.

Map Name(s) and Date(s)

BT6074SE	1991	1:1,250
BT6073NE	1990	1:1,250
BT6173NW	1990	1:1,250
BT6073SE	1984	1:1,250
BT6173SW	1990	1:1,250

Historical Map - Segment A13

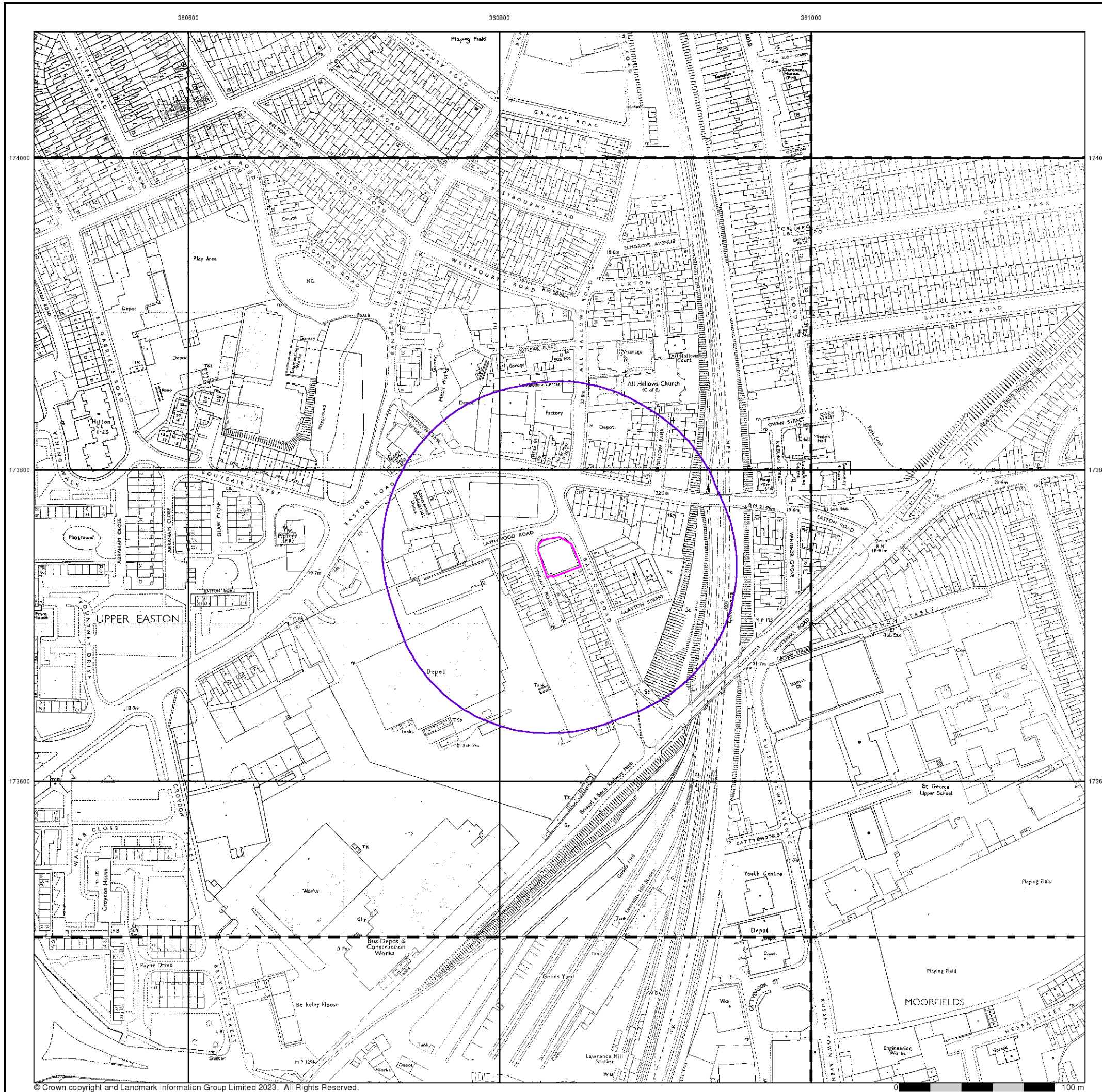


Order Details

Order Number: 324823969_1_1
 Customer Ref: PO-AS-128
 National Grid Reference: 360840, 173740
 Slice: A
 Site Area (Ha): 0.05
 Search Buffer (m): 100

Site Details

E T S (S W) Ltd, Lawnwood House, Lawnwood Road Industrial Estate, Lawnwood Road, BRISTOL, BS5 0EF



360500

360800

361000

174000

174000

173800

173800

173600

173600

Envirocheck®

LANDMARK INFORMATION GROUP®


Additional SIMs

Published 1990

Source map scale - 1:1,250

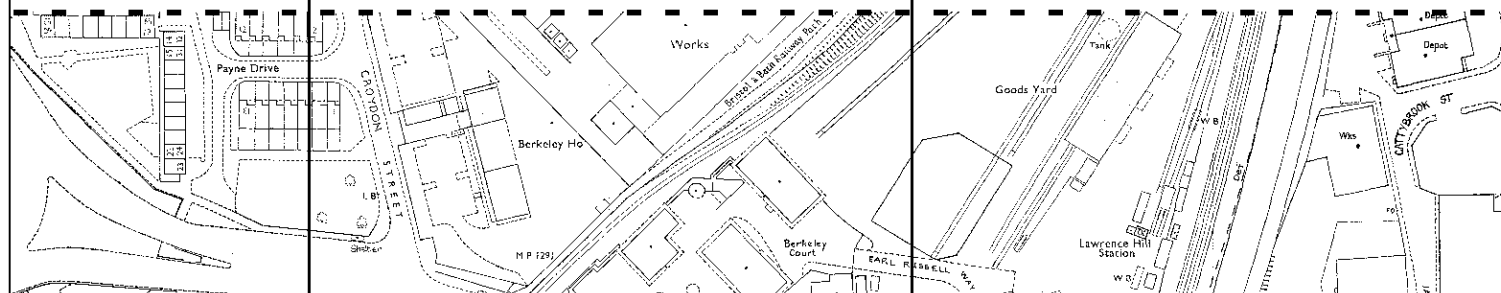
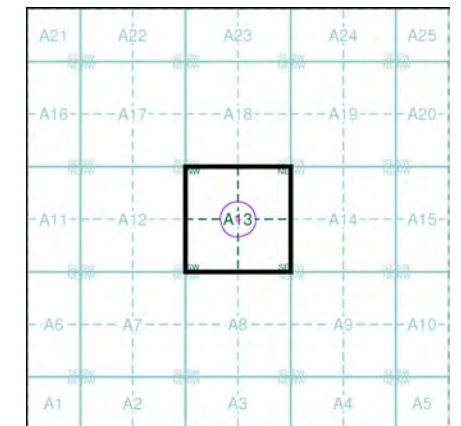
The SIM cards (Ordnance Survey's 'Survey of Information on Microfilm') are further, minor editions of mapping which were produced and published in between the main editions as an area was updated. They date from 1947 to 1994, and contain detailed information on buildings, roads and land-use. These maps were produced at both 1:2,500 and 1:1,250 scales.

Map Name(s) and Date(s)



ST6073SE
1990
1:1,250

Historical Map - Segment A13



© Crown copyright and Landmark Information Group Limited 2023. All Rights Reserved.

0 100 m

Order Details

Order Number: 324823969_1_1
 Customer Ref: PO-AS-128
 National Grid Reference: 360840, 173740
 Slice: A
 Site Area (Ha): 0.05
 Search Buffer (m): 100

Site Details

E T S (S W) Ltd, Lawnwood House, Lawnwood Road Industrial Estate, Lawnwood Road, BRISTOL, BS5 0EF

Landmark
INFORMATION GROUP

Tel: 0844 844 9952
Fax: 0844 844 9951
Web: www.envirocheck.co.uk

Large-Scale National Grid Data

Published 1992

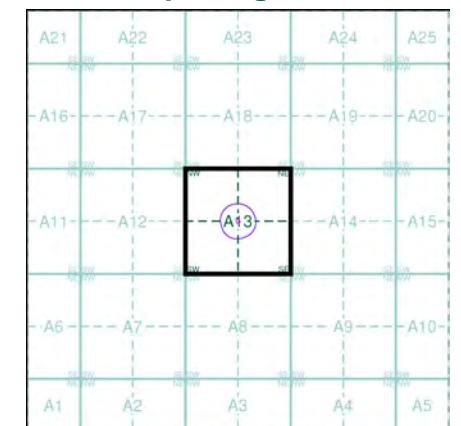
Source map scale - 1:1,250

'Large Scale National Grid Data' superseded SIM cards (Ordnance Survey's 'Survey of Information on Microfilm') in 1992, and continued to be produced until 1999. These maps were the fore-runners of digital mapping and so provide detailed information on houses and roads, but tend to show less topographic features such as vegetation. These maps were produced at both 1:2,500 and 1:1,250 scales.

Map Name(s) and Date(s)

BT6074S	BT6174SW
1992	1992
1:1,250	1:1,250
BT6073NE	BT6173NW
1992	1992
1:1,250	1:1,250
BT6073SE	BT6173SW
1992	1992
1:1,250	1:1,250

Historical Map - Segment A13

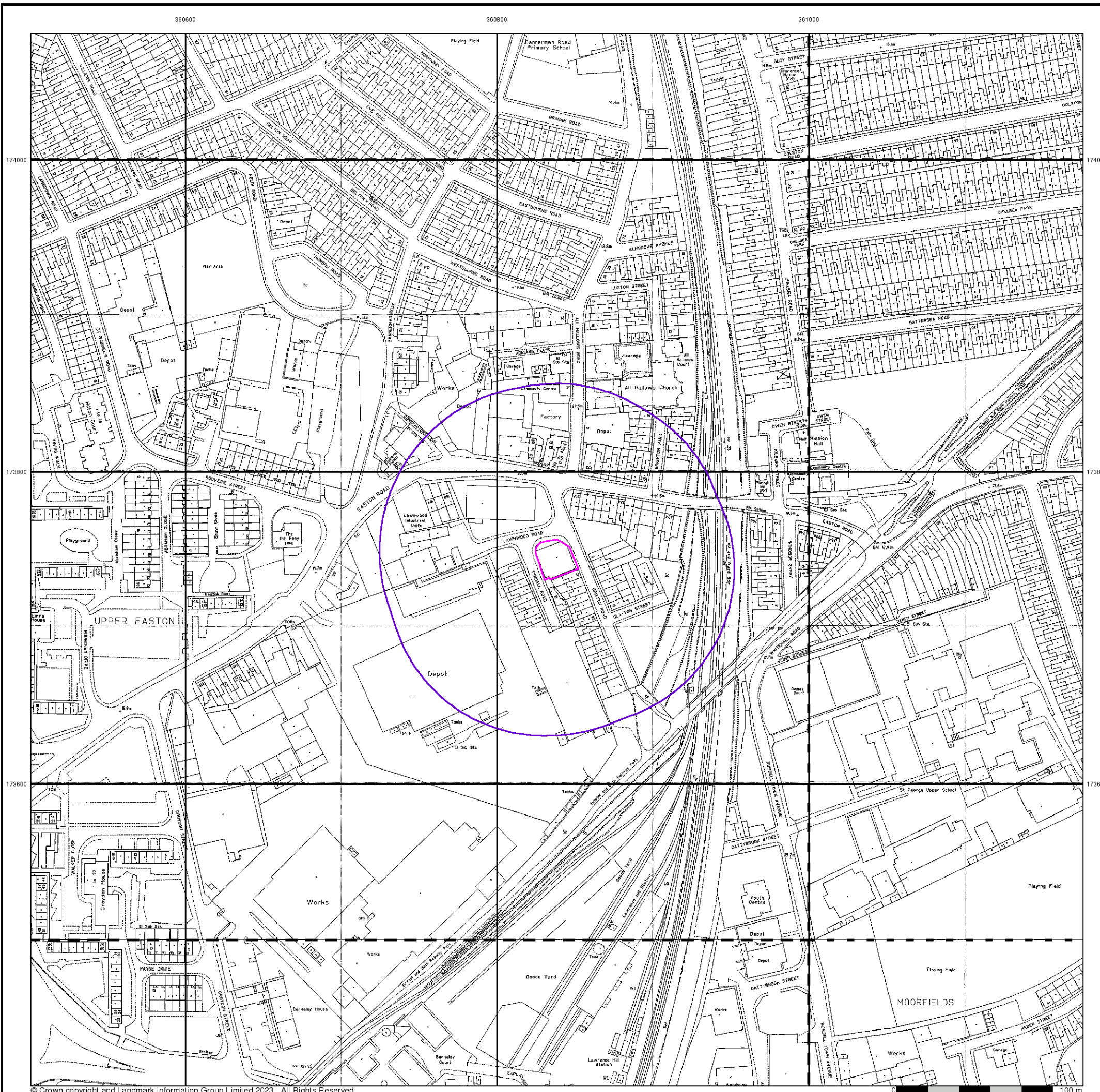


Order Details

Order Number: 324823969_1_1
 Customer Ref: PO-AS-128
 National Grid Reference: 360840, 173740
 Slice: A
 Site Area (Ha): 0.05
 Search Buffer (m): 100

Site Details

E T S (S W) Ltd, Lawnwood House, Lawnwood Road Industrial Estate, Lawnwood Road, BRISTOL, BS5 0EF



Large-Scale National Grid Data

Published 1993 - 1994

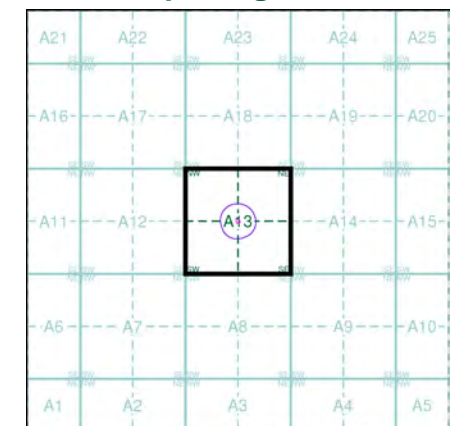
Source map scale - 1:1,250

'Large Scale National Grid Data' superseded SIM cards (Ordnance Survey's 'Survey of Information on Microfilm') in 1992, and continued to be produced until 1999. These maps were the fore-runners of digital mapping and so provide detailed information on houses and roads, but tend to show less topographic features such as vegetation. These maps were produced at both 1:2,500 and 1:1,250 scales.

Map Name(s) and Date(s)

ST6074SE	1994	1:1,250
ST6073NE	1993	1:1,250
ST6173NW	1994	1:1,250

Historical Map - Segment A13

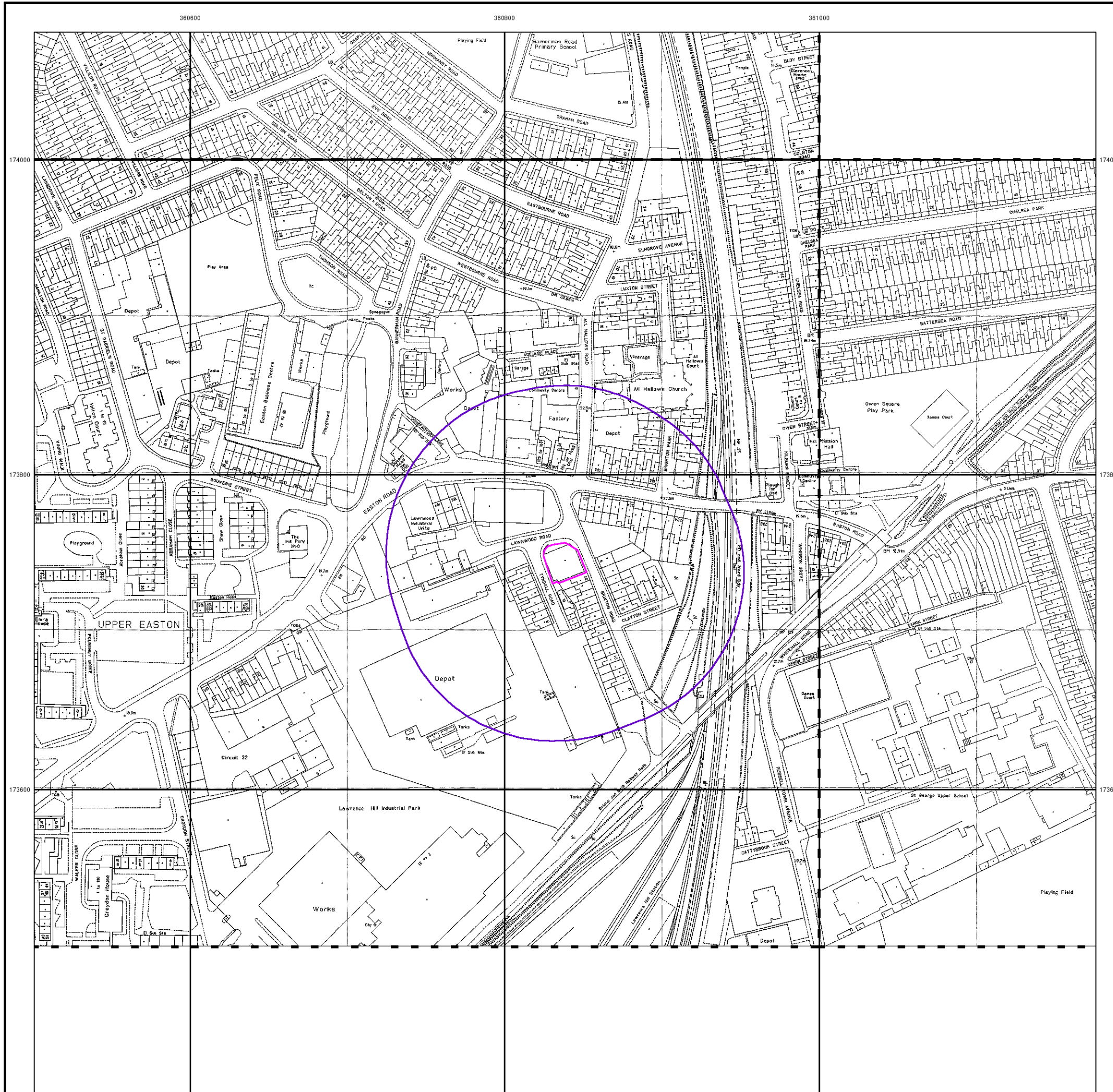


Order Details

Order Number: 324823969_1_1
 Customer Ref: PO-AS-128
 National Grid Reference: 360840, 173740
 Slice: A
 Site Area (Ha): 0.05
 Search Buffer (m): 100

Site Details

E T S (S W) Ltd, Lawnwood House, Lawnwood Road Industrial Estate, Lawnwood Road, BRISTOL, BS5 0EF



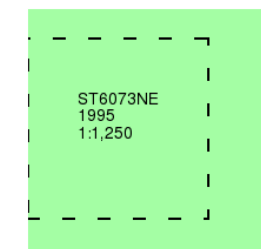
Large-Scale National Grid Data

Published 1995

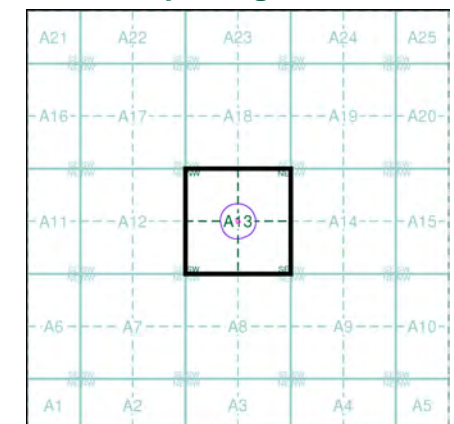
Source map scale - 1:1,250

'Large Scale National Grid Data' superseded SIM cards (Ordnance Survey's 'Survey of Information on Microfilm') in 1992, and continued to be produced until 1999. These maps were the fore-runners of digital mapping and so provide detailed information on houses and roads, but tend to show less topographic features such as vegetation. These maps were produced at both 1:2,500 and 1:1,250 scales.

Map Name(s) and Date(s)



Historical Map - Segment A13

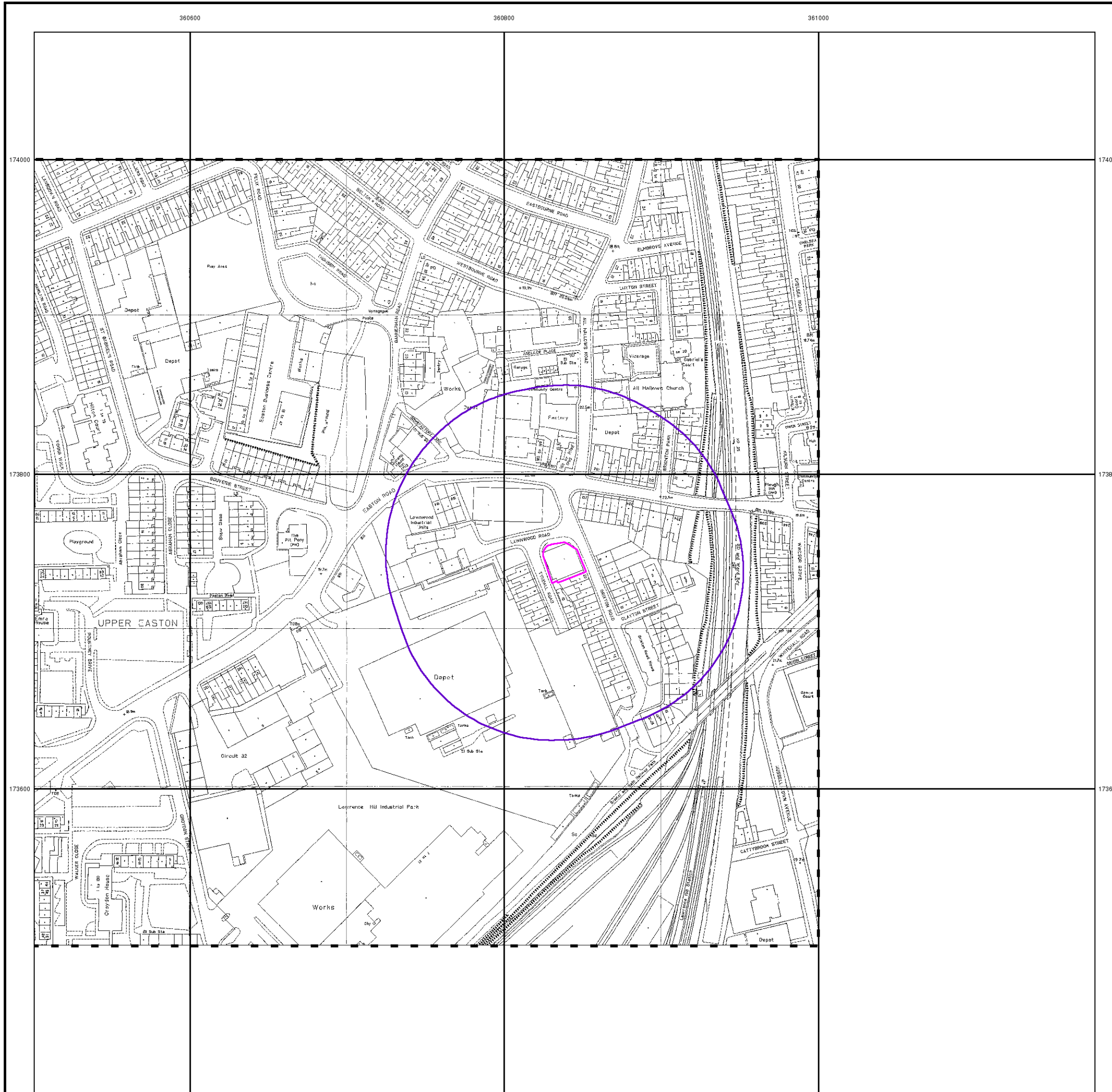


Order Details

Order Number: 324823969_1_1
Customer Ref: PO-AS-128
National Grid Reference: 360840, 173740
Slice: A
Site Area (Ha): 0.05
Search Buffer (m): 100

Site Details

E T S (S W) Ltd, Lawnwood House, Lawnwood Road Industrial Estate, Lawnwood Road, BRISTOL, BS5 0EF



360600

360800

361000

174000

174000

173800

173800

173600

173600



© Copyright Getmapping plc

0 100 m

Envirocheck®

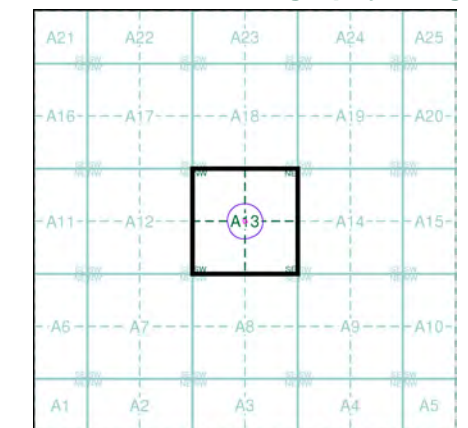
LANDMARK INFORMATION GROUP®

Historical Aerial Photography

Published 1999

This aerial photography was produced by Getmapping, these vertical aerial photographs provide a seamless, full colour survey of the whole of Great Britain

Historical Aerial Photography - Segment A13



Order Details

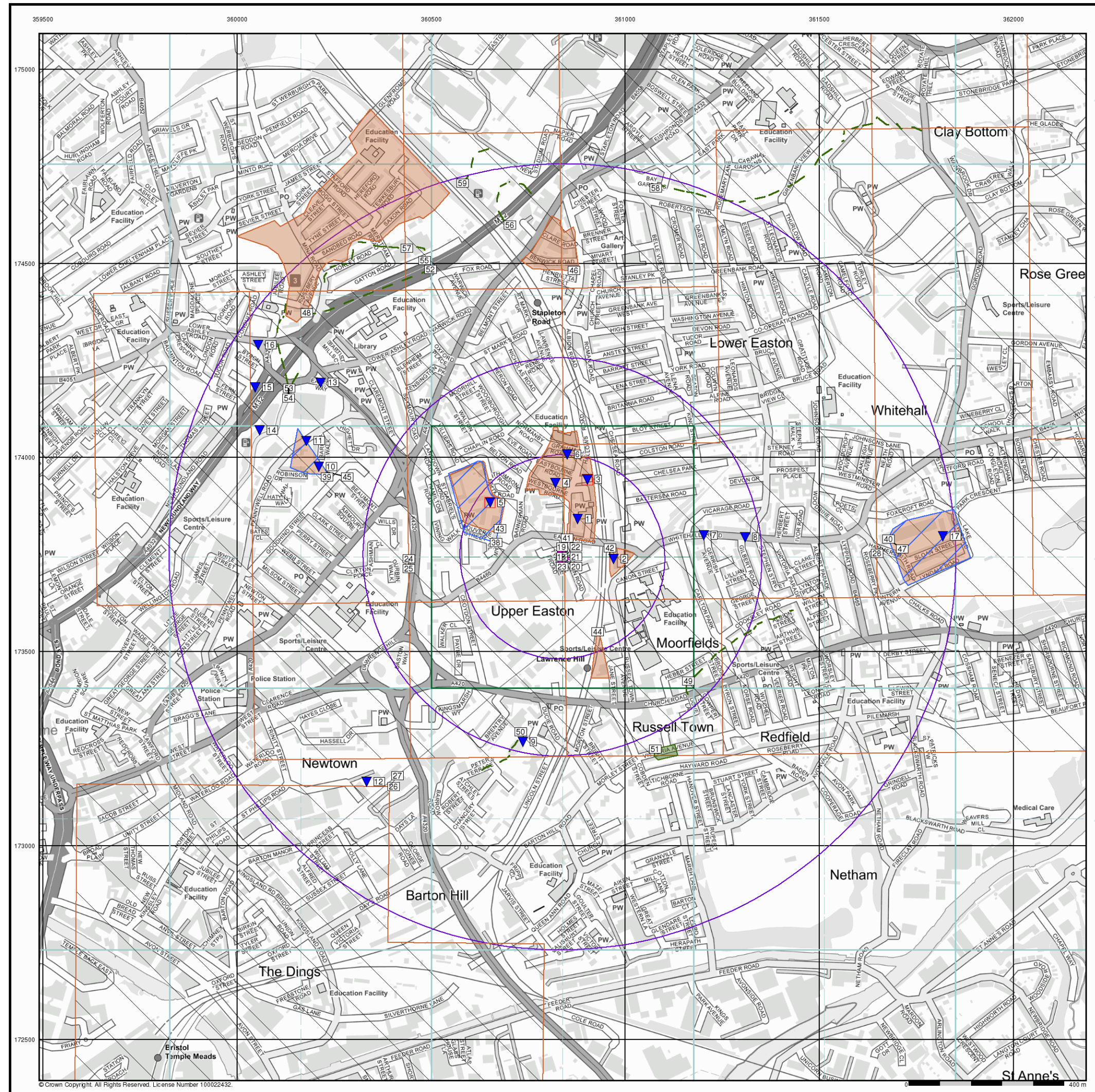
Order Number: 324823969_1_1
 Customer Ref: PO-AS-128
 National Grid Reference: 360840, 173740
 Slice: A
 Site Area (Ha): 0.05
 Search Buffer (m): 100

Site Details

E T S (S W) Ltd, Lawnwood House, Lawnwood Road Industrial Estate, Lawnwood Road, BRISTOL, BS5 0EF

Landmark
 INFORMATION GROUP

Tel: 0844 844 9952
 Fax: 0844 844 9951
 Web: www.envirocheck.co.uk



Envirocheck

LANDMARK INFORMATION GROUP

Historical Land Use Information (1:10,000)

General
 Specified Site Specified Buffer(s) Bearing Reference Point Map ID
 Several of Type at Location

Potentially Contaminative Industrial Uses (Past Land Uses - Mining)

	Point	Line	Polygon
Air Shafts			
Disturbed Ground			
General Quarrying			
Heap, unknown constituents			
Mineral Railway			
Mining and Quarrying General			
Mining of Coal & Lignite			
Quarrying of Sand and Clay, Operation of Sand and Gravel Pits			

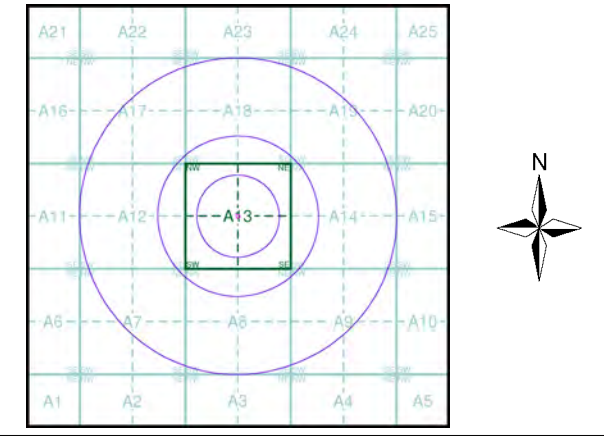
Historical Land Use

	Point	Line	Polygon
Potentially Infilled Land (Non-Water)			
Potentially Infilled Land (Water)			
Former Marsh			

Mining Data

- Potential Mining Area
- BGS Recorded Mineral Site

Mining and Ground Stability - Slice A

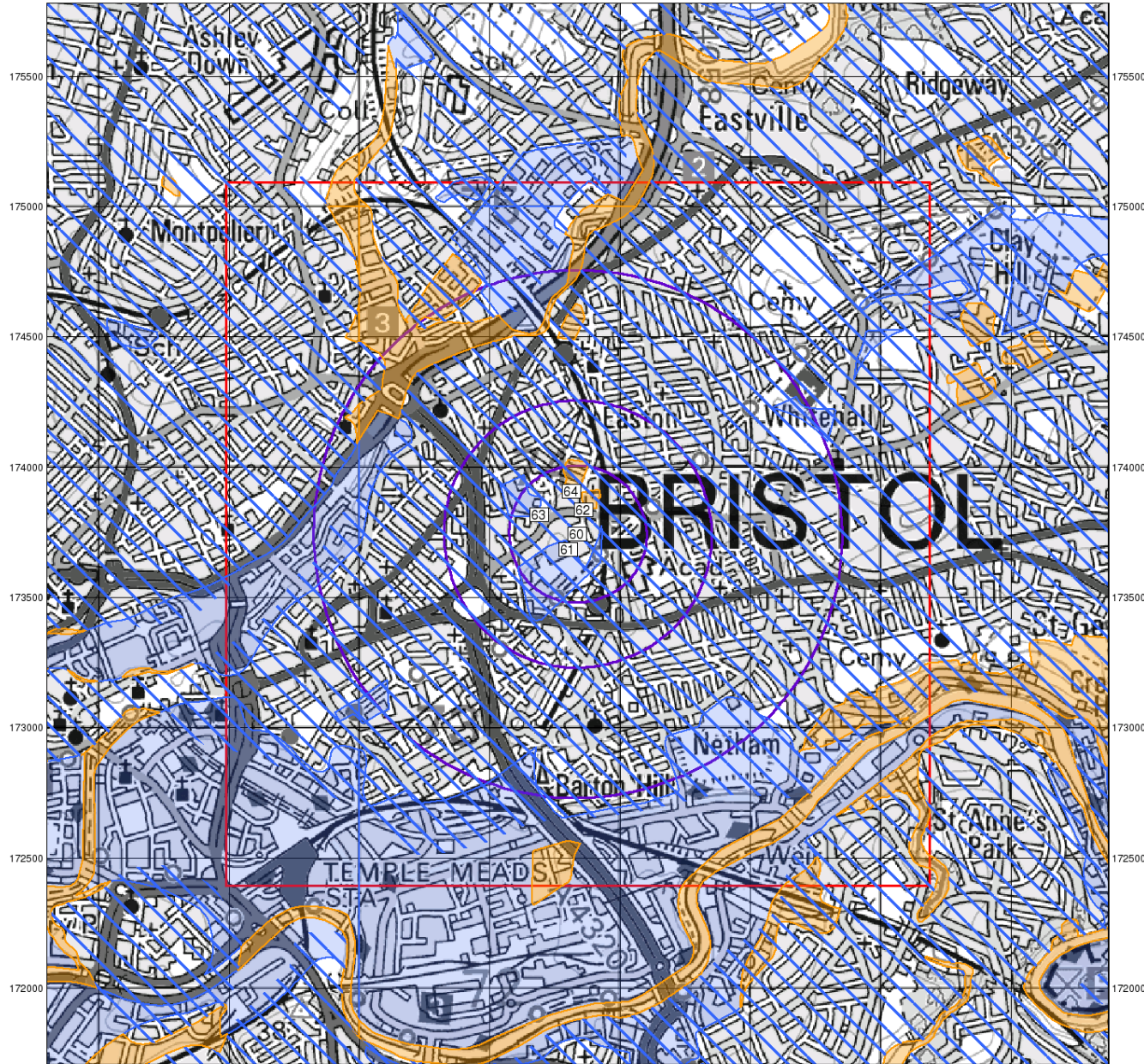


Order Details
 Order Number: 324823969_1_1
 Customer Ref: PO-AS-128
 National Grid Reference: 360840, 173740
 Slice: A
 Site Area (Ha): 0.05
 Search Buffer (m): 1000

Site Details
 E T S (S W) Ltd, Lawnwood House, Lawnwood Road Industrial Estate, Lawnwood Road, BRISTOL, BS5 0EF

Landmark INFORMATION GROUP
 Tel: 0844 844 9952
 Fax: 0844 844 9951
 Web: www.envirocheck.co.uk

359000 359500 360000 360500 361000 361500 362000 362500



© Crown Copyright. All Rights Reserved. License Number 100022432

Envirocheck®

LANDMARK INFORMATION GROUP®

Ground Stability Data (1:50,000)

General
 Specified Site Specified Buffer(s) Bearing Reference Point
 Slice Map ID

Potential for Compressible Ground Stability Hazards

High Low
 Moderate Very Low

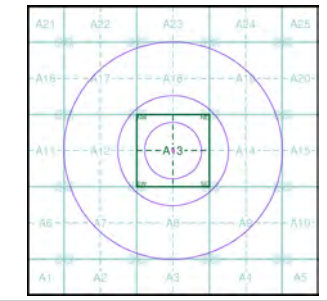
Potential for Collapsible Ground Stability Hazards

High Low
 Moderate Very Low

Brine Pumping and Salt Mining

Brine Pumping Related Feature	Point	Polygon
Salt Mining Related Feature	▲	▧
	▲	▨

Mining and Ground Stability - Slice A



Order Details

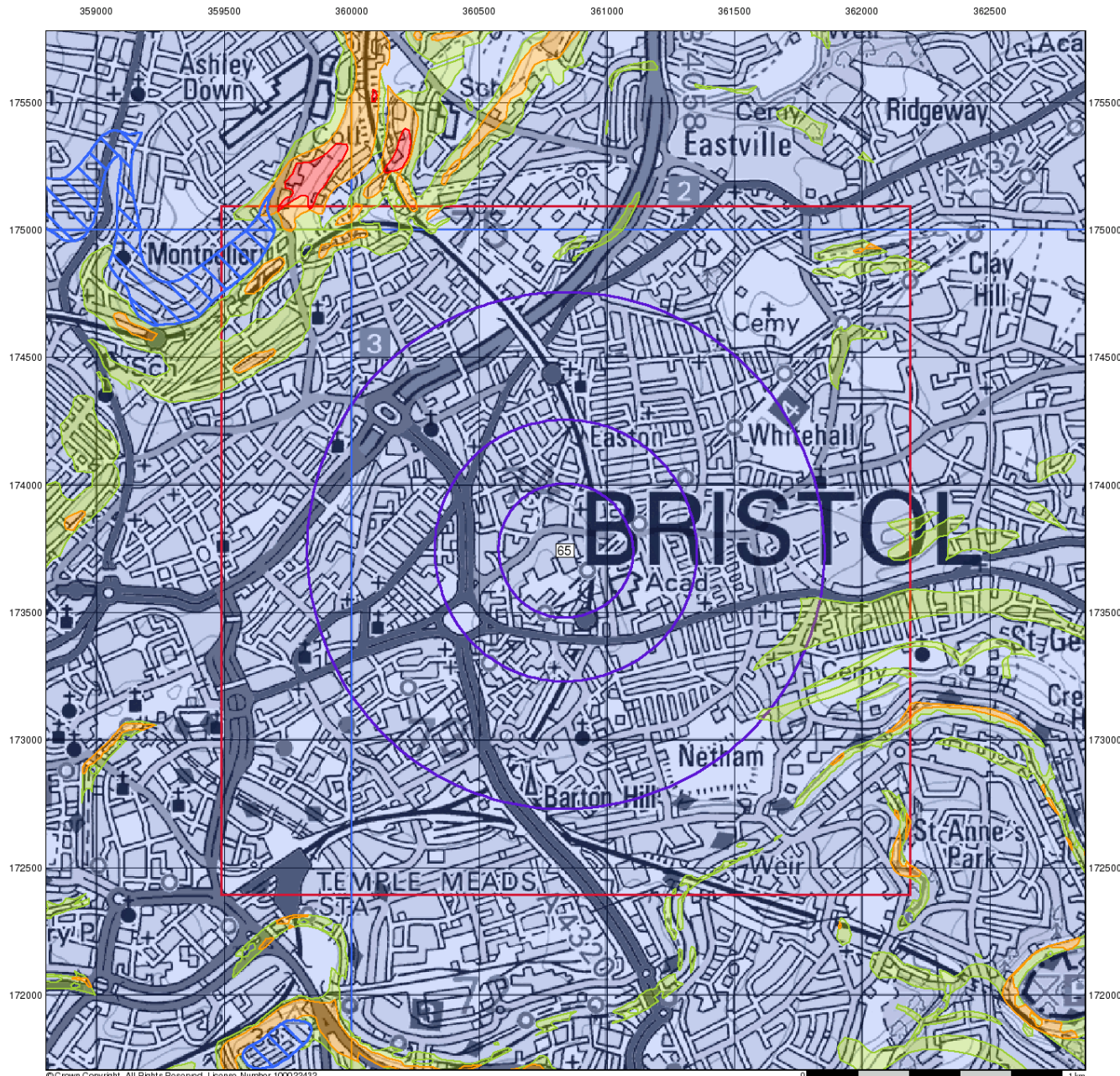
Order Number: 324823969_1_1
 Customer Ref: PO-AS-128
 National Grid Reference: 360840, 173740
 Slice: A
 Site Area (Ha): 0.05
 Search Buffer (m): 1000

Site Details

E T S (S W) Ltd, Lawnwood House, Lawnwood Road Industrial Estate,
 Lawnwood Road, BRISTOL, BS5 0EF

Landmark
 INFORMATION GROUP

Tel: 0844 844 9952
 Fax: 0844 844 9951
 Web: www.envirocheck.co.uk








© Crown Copyright. All Rights Reserved. License Number 100022432.

Envirocheck®





LANDMARK INFORMATION GROUP®

Ground Stability Data (1:50,000)





General

-  Specified Site
-  Specified Buffer(s)
-  Bearing Reference Point
-  Slice
-  Map ID

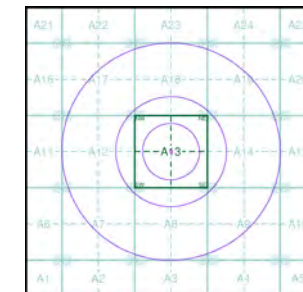
Potential for Landslide Ground Stability Hazards

-  High
-  Moderate
-  Low
-  Very Low

Potential for Ground Dissolution Stability Hazards

-  High
-  Moderate
-  Low
-  Very Low

Mining and Ground Stability - Slice A



Order Details

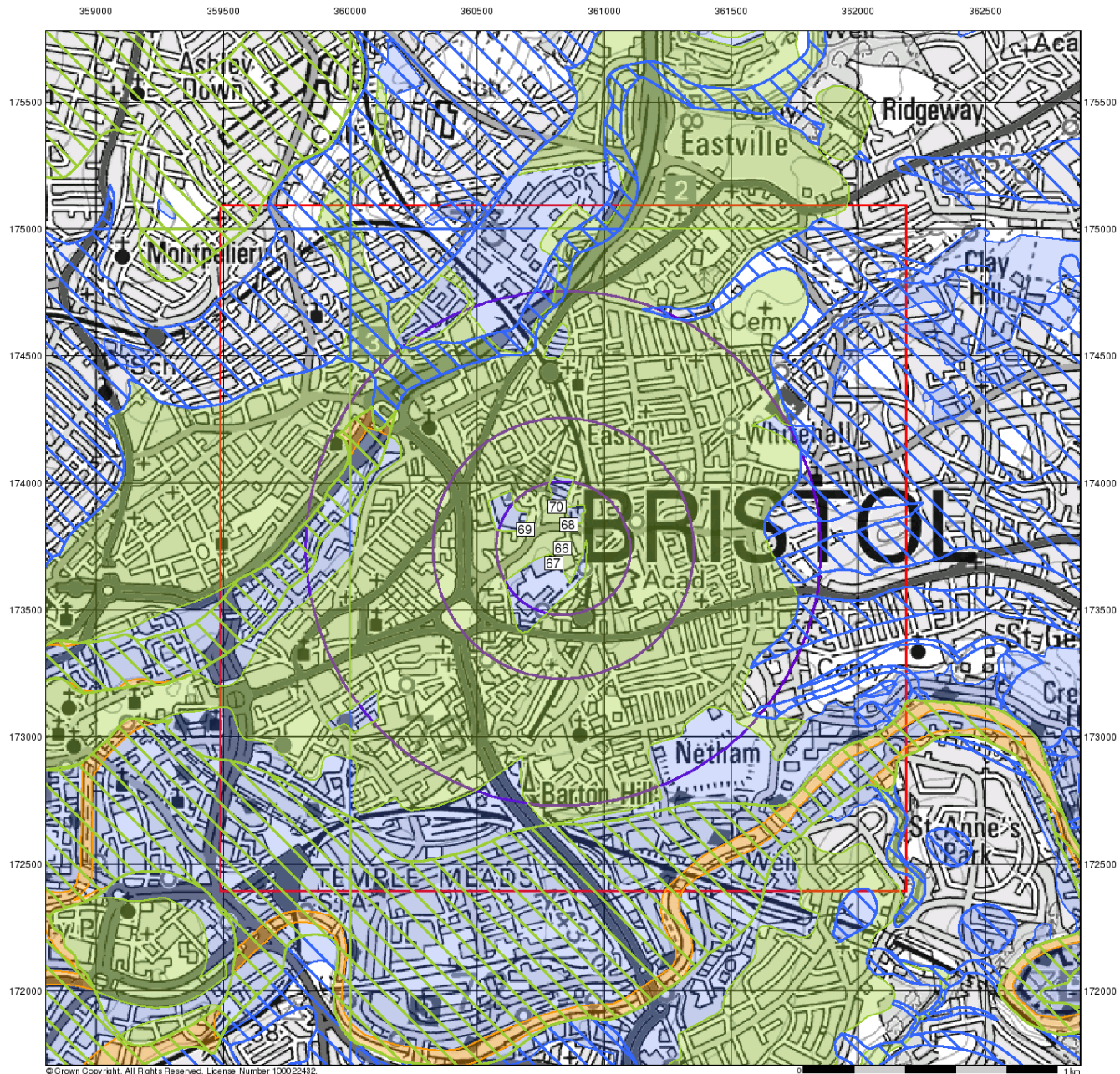
Order Number: 324823969_1_1
 Customer Ref: PO-AS-128
 National Grid Reference: 360840, 173740
 Slice: A
 Site Area (Ha): 0.05
 Search Buffer (m): 1000

Site Details

E T S (S W) Ltd, Lawnwood House, Lawnwood Road Industrial Estate,
 Lawnwood Road, BRISTOL, BS5 0EF

Landmark
 INFORMATION GROUP

Tel: 0844 844 9952
 Fax: 0844 844 9951
 Web: www.envirocheck.co.uk



© Crown Copyright. All Rights Reserved. License Number 100022432

Envirocheck®

LANDMARK INFORMATION GROUP®

Ground Stability Data (1:50,000)

General

- ◇ Specified Site
- ◇ Specified Buffer(s)
- X Bearing Reference Point
- Slice
- B Map ID

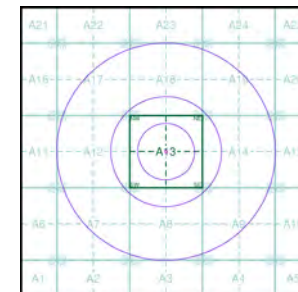
Potential for Running Sand Ground Stability Hazards

- High
- Low
- Moderate
- Very Low

Potential for Shrinking or Swelling Clay Ground Stability Hazards

- High
- Low
- Moderate
- Very Low

Mining and Ground Stability - Slice A



Order Details

Order Number: 324823969_1_1
 Customer Ref: PO-AS-128
 National Grid Reference: 360840, 173740
 Slice: A
 Site Area (Ha): 0.05
 Search Buffer (m): 1000

Site Details

E T S (S W) Ltd, Lawnwood House, Lawnwood Road Industrial Estate,
 Lawnwood Road, BRISTOL, BS5 0EF

Landmark
 INFORMATION GROUP

Tel: 0844 844 9952
 Fax: 0844 844 9951
 Web: www.envirocheck.co.uk

Envirocheck[®] Report:

Mining and Ground Stability Datasheet

Order Details:

Order Number:

324823969_1_1

Customer Reference:

PO-AS-128

National Grid Reference:

360840, 173740

Slice:

A

Site Area (Ha):

0.05

Search Buffer (m):

1000

Site Details:

E T S (S W) Ltd, Lawnwood House
Lawnwood Road Industrial Estate
Lawnwood Road
BRISTOL
BS5 0EF

Client Details:

Mrs J Driver
Ashfield Solutions Ltd
Cwm Cynon Business Centre
Cwm Cynon Business Park
Mountain Ash
Rhondda Cynon Taff
CF45 4ER

Report Section and Details	Page Number
Summary	-
<p>The Summary section provides an overview of the data contained within the report, detailing the number of data set features or the existence of a data set in relation to the buffer selected.</p> <p>For ease of reference, the report is broken down into 4 sections of data; Mining and Natural Cavities Data, Historical Land Use Information (1:2,500), Historical Land Use Information (1:10,000) and Ground Stability Data (1:50,000).</p>	
Mining and Natural Cavities Data	1
<p>The Mining and Natural Cavities Data section features data sets related to the existence of mining areas and their potential hazards; and details of naturally formed cavities.</p> <p>Data sets within this section are not plotted, with the exception of BGS Recorded Mineral Sites and Potential Mining Areas which feature on the Historical Land Use Information (1:10,000) map.</p>	
Historical Land Use Information (1:2,500)	7
<p>The Historical Land Use Information (1:2,500) section contains data captured from analysis carried out by Landmark of 1:1,250 and 1:2,500 scale historical Ordnance Survey mapping, identifying areas where, historically, the land uses were potentially contaminative.</p> <p>For the purpose of this Envirocheck module, only historical data relating to mining and ground stability has been included and plotted on the corresponding Historical Land Use Information (1:2,500) map. This section also includes the Subterranean Features data set, which details various man-made and man-used underground spaces obtained from the Subterranea Britannica society.</p>	
Historical Land Use Information (1:10,000)	8
<p>The Historical Land Use (1:10,000) section covers data captured from the systematic analysis carried out by Landmark of 1:10, 560 and 1:10,000 scale historical Ordnance Survey mapping dating back to the mid-19th century, identifying potentially contaminative past industrial land uses.</p> <p>For the purpose of this Envirocheck module, only data relating to mining and ground stability has been included and plotted on the accompanying Historical Land Use Information (1:10,000) map.</p>	
Ground Stability Data (1:50,000)	10
<p>The Ground Stability (1:50,000) section includes the BGS Geosure data suite, reporting features to 250m and plotted onto 3 separate maps. Also reported is brine subsidence, brine mining and salt mining data sets, of which Brine Pumping and Salt Mining Related Features are plotted, and subsidence insurance claims and insurance investigations data, which is not plotted.</p>	
Historical Map List	11
<p>The Historical Map List section details the historical mapping that has been analysed for your site, in relation to the Historical Land Use Information sections.</p>	
Data Currency	12
Data Suppliers	13
Useful Contacts	14

Copyright Notice

© Landmark Information Group Limited 2023. The Copyright on the information and data and its format as contained in this Envirocheck[®] Report ("Report") is the property of Landmark Information Group Limited ("Landmark") and several other Data Providers, including (but not limited to) Ordnance Survey, British Geological Survey, and the Environment Agency/Natural Resources Wales, and must not be reproduced in whole or in part by photocopying or any other method. The Report is supplied under Landmark's Terms and Conditions accepted by the Customer. A copy of Landmark's Terms and Conditions can be found with the Index Map for this report. Additional copies of the Report may be obtained from Landmark, subject to Landmark's charges in force from time to time. The Copyright, design rights and any other intellectual rights shall remain the exclusive property of Landmark and/or other Data providers, whose Copyright material has been included in this Report.

© Copyright Stantec UK Limited. All rights reserved.

The brine subsidence data relating to the Driotwich area as provided in this report is derived from JPB studies and physical monitoring undertaken annually over more than 35 years. For more detailed interpretation contact enquiries@jpb.co.uk. JPB retain the copyright and intellectual rights to this data and accept no liability for any loss or damage, including in direct or consequential loss, arising from the use of this data.

The Mining Instability data was obtained on licence from Ove Arup & Partners Limited (for further information, contact mining.review@arup.com). No reproduction or further use of such Data is to be made without the prior written consent of Ove Arup & Partners Limited. The supplied Mining Instability data is derived from publicly available records and other third party sources and neither Ove Arup & Partners nor Landmark warrant the accuracy or completeness of such information or data.

Report Version v53.0

Data Type	Page Number	On Site	0 to 250m	251 to 500m	501 to 1000m
Mining and Natural Cavities Data					
BGS Recorded Mineral Sites	pg 1		7	4	8
Coal Mining Affected Areas	pg 4	Yes	n/a	n/a	n/a
Man Made Mining Cavities					
Mining Instability	pg 4	Yes	n/a	n/a	n/a
Natural Cavities					
Non Coal Mining Areas of Great Britain				n/a	n/a
Potential Mining Areas	pg 4	6		2	3
Historical Land Use Information (1:2,500)					
Extractive Industries or Potential Excavations from 1855-1909 (100m)	pg 7		4	n/a	n/a
Extractive Industries or Potential Excavations from 1893-1915 (100m)	pg 7		2	n/a	n/a
Extractive Industries or Potential Excavations from 1906-1937 (100m)	pg 7		1	n/a	n/a
Extractive Industries or Potential Excavations from 1924-1949 (100m)				n/a	n/a
Extractive Industries or Potential Excavations from 1950-1980 (100m)	pg 7		2	n/a	n/a
Subterranean Features (100m)				n/a	n/a
Historical Land Use Information (1:10,000)					
Air Shafts					
Disturbed Ground					
General Quarrying					
Heap, unknown constituents					
Mineral Railway					
Mining & quarrying general					
Mining of coal & lignite	pg 8		1		2
Quarrying of sand & clay, operation of sand & gravel pits					
Former Marshes					
Potentially Infilled Land (Non-Water)	pg 8		4		4
Potentially Infilled Land (Water)	pg 8			2	9
Ground Stability Data (1:50,000)					
CBSCB Compensation District			n/a	n/a	n/a
Brine Pumping Related Features					
Brine Subsidence Solution Area					
Potential for Collapsible Ground Stability Hazards	pg 10	Yes		n/a	n/a
Potential for Compressible Ground Stability Hazards	pg 10	Yes	Yes	n/a	n/a
Potential for Ground Dissolution Stability Hazards	pg 10	Yes		n/a	n/a
Potential for Landslide Ground Stability Hazards	pg 10	Yes		n/a	n/a
Potential for Running Sand Ground Stability Hazards	pg 10	Yes	Yes	n/a	n/a
Potential for Shrinking or Swelling Clay Ground Stability Hazards	pg 10	Yes		n/a	n/a
Salt Mining Related Features					

Report Version v53.0

Map ID	Details	Quadrant Reference (Compass Direction)	Estimated Distance From Site	Contact	NGR
1	<p>BGS Recorded Mineral Sites</p> <p>Site Name: Easton Road Brick Works Location: Upper Easton, Bristol, Avon Source: British Geological Survey, National Geoscience Information Service Reference: 212102 Type: Opencast Status: Ceased Operator: Unknown Operator Operator Location: Not Supplied Periodic Type: Triassic Geology: Redcliffe Sandstone Member Commodity: Common Clay and Shale Positional Accuracy: Located by supplier to within 10m</p>	A13NE (N)	98	1	360877 173846
2	<p>BGS Recorded Mineral Sites</p> <p>Site Name: Easton Road Brick Works Location: Upper Easton, Bristol, Avon Source: British Geological Survey, National Geoscience Information Service Reference: 212105 Type: Opencast Status: Ceased Operator: Unknown Operator Operator Location: Not Supplied Periodic Type: Triassic Geology: Redcliffe Sandstone Member Commodity: Common Clay and Shale Positional Accuracy: Located by supplier to within 10m</p>	A13SE (E)	118	1	360969 173743
3	<p>BGS Recorded Mineral Sites</p> <p>Site Name: All Hallows Road Pits Location: Upper Easton, Bristol, Avon Source: British Geological Survey, National Geoscience Information Service Reference: 212107 Type: Opencast Status: Ceased Operator: Unknown Operator Operator Location: Not Supplied Periodic Type: Carboniferous Geology: South Wales Middle Coal Measures Formation Commodity: Coal - Deep Positional Accuracy: Located by supplier to within 10m</p>	A13NE (N)	170	1	360906 173912
3	<p>BGS Recorded Mineral Sites</p> <p>Site Name: All Hallows Road Pits Location: Upper Easton, Bristol, Avon Source: British Geological Survey, National Geoscience Information Service Reference: 212106 Type: Opencast Status: Ceased Operator: Unknown Operator Operator Location: Not Supplied Periodic Type: Carboniferous Geology: South Wales Middle Coal Measures Formation Commodity: Coal - Deep Positional Accuracy: Located by supplier to within 10m</p>	A13NE (N)	201	1	360902 173947
4	<p>BGS Recorded Mineral Sites</p> <p>Site Name: Easton Brick & Tile Works Location: Upper Easton, Bristol, Avon Source: British Geological Survey, National Geoscience Information Service Reference: 212104 Type: Opencast Status: Ceased Operator: Unknown Operator Operator Location: Not Supplied Periodic Type: Triassic Geology: Redcliffe Sandstone Member Commodity: Common Clay and Shale Positional Accuracy: Located by supplier to within 10m</p>	A13NW (N)	183	1	360819 173938
5	<p>BGS Recorded Mineral Sites</p> <p>Site Name: Easton Colliery Location: Upper Easton, Bristol, Avon Source: British Geological Survey, National Geoscience Information Service Reference: 19414 Type: Underground Status: Ceased Operator: Unknown Operator Operator Location: Not Supplied Periodic Type: Carboniferous Geology: South Wales Middle Coal Measures Formation Commodity: Coal - Deep Positional Accuracy: Located by supplier to within 10m</p>	A13NW (NW)	222	1	360651 173888

Map ID	Details	Quadrant Reference (Compass Direction)	Estimated Distance From Site	Contact	NGR
5	<p>BGS Recorded Mineral Sites</p> <p>Site Name: Easton Colliery Location: Upper Easton, Bristol, Avon Source: British Geological Survey, National Geoscience Information Service Reference: 212101 Type: Opencast Status: Ceased Operator: Unknown Operator Operator Location: Not Supplied Periodic Type: Carboniferous Geology: South Wales Middle Coal Measures Formation Commodity: Coal - Deep Positional Accuracy: Located by supplier to within 10m</p>	A13NW (NW)	242	1	360624 173886
6	<p>BGS Recorded Mineral Sites</p> <p>Site Name: Easton Brick & Tile Works Location: Upper Easton, Bristol, Avon Source: British Geological Survey, National Geoscience Information Service Reference: 212103 Type: Opencast Status: Ceased Operator: Unknown Operator Operator Location: Not Supplied Periodic Type: Triassic Geology: Redcliffe Sandstone Member Commodity: Common Clay and Shale Positional Accuracy: Located by supplier to within 10m</p>	A13NE (N)	256	1	360850 174012
7	<p>BGS Recorded Mineral Sites</p> <p>Site Name: Wilderness Sand Pits Location: Moorfields, Bristol, Avon Source: British Geological Survey, National Geoscience Information Service Reference: 212108 Type: Opencast Status: Ceased Operator: Unknown Operator Operator Location: Not Supplied Periodic Type: Triassic Geology: Redcliffe Sandstone Member Commodity: Sand Positional Accuracy: Located by supplier to within 10m</p>	A14NW (E)	357	1	361202 173804
8	<p>BGS Recorded Mineral Sites</p> <p>Site Name: Wilderness Sand Pits Location: Moorfields, Bristol, Avon Source: British Geological Survey, National Geoscience Information Service Reference: 212109 Type: Opencast Status: Ceased Operator: Unknown Operator Operator Location: Not Supplied Periodic Type: Triassic Geology: Redcliffe Sandstone Member Commodity: Sand Positional Accuracy: Located by supplier to within 10m</p>	A14NW (E)	461	1	361308 173799
9	<p>BGS Recorded Mineral Sites</p> <p>Site Name: Lawrence Hill Pit Location: Upper Easton, Bristol, Avon Source: British Geological Survey, National Geoscience Information Service Reference: 19415 Type: Underground Status: Ceased Operator: Unknown Operator Operator Location: Not Supplied Periodic Type: Carboniferous Geology: South Wales Middle Coal Measures Formation Commodity: Coal - Deep Positional Accuracy: Located by supplier to within 10m</p>	A8NW (S)	469	1	360735 173272
10	<p>BGS Recorded Mineral Sites</p> <p>Site Name: Pennywell Road Colliery Location: Upper Easton, Bristol, Avon Source: British Geological Survey, National Geoscience Information Service Reference: 19413 Type: Underground Status: Ceased Operator: Unknown Operator Operator Location: Not Supplied Periodic Type: Carboniferous Geology: South Wales Middle Coal Measures Formation Commodity: Coal - Deep Positional Accuracy: Located by supplier to within 10m</p>	A12NE (W)	657	1	360210 173980

Map ID	Details	Quadrant Reference (Compass Direction)	Estimated Distance From Site	Contact	NGR
11	<p>BGS Recorded Mineral Sites</p> <p>Site Name: Pennywell Road Colliery Location: Baptist Mills, Bristol, Avon Source: British Geological Survey, National Geoscience Information Service Reference: 212096 Type: Opencast Status: Ceased Operator: Unknown Operator Operator Location: Not Supplied Periodic Type: Carboniferous Geology: South Wales Middle Coal Measures Formation Commodity: Coal - Deep Positional Accuracy: Located by supplier to within 10m</p>	A12NE (NW)	712	1	360178 174047
12	<p>BGS Recorded Mineral Sites</p> <p>Site Name: Queen Bower Pit Location: Newtown, Bristol, Avon Source: British Geological Survey, National Geoscience Information Service Reference: 19416 Type: Underground Status: Ceased Operator: Unknown Operator Operator Location: Not Supplied Periodic Type: Carboniferous Geology: South Wales Middle Coal Measures Formation Commodity: Coal - Deep Positional Accuracy: Located by supplier to within 10m</p>	A7NE (SW)	751	1	360333 173169
13	<p>BGS Recorded Mineral Sites</p> <p>Site Name: Pennywell Road Colliery Location: Baptist Mills, Bristol, Avon Source: British Geological Survey, National Geoscience Information Service Reference: 212097 Type: Opencast Status: Ceased Operator: Unknown Operator Operator Location: Not Supplied Periodic Type: Carboniferous Geology: South Wales Middle Coal Measures Formation Commodity: Coal - Deep Positional Accuracy: Located by supplier to within 10m</p>	A17SE (NW)	756	1	360215 174197
14	<p>BGS Recorded Mineral Sites</p> <p>Site Name: Pennywell Road Colliery Location: Baptist Mills, Bristol, Avon Source: British Geological Survey, National Geoscience Information Service Reference: 212098 Type: Opencast Status: Ceased Operator: Unknown Operator Operator Location: Not Supplied Periodic Type: Carboniferous Geology: South Wales Middle Coal Measures Formation Commodity: Coal - Deep Positional Accuracy: Located by supplier to within 10m</p>	A12NW (NW)	834	1	360057 174074
15	<p>BGS Recorded Mineral Sites</p> <p>Site Name: Pennywell Road Colliery Location: Baptist Mills, Bristol, Avon Source: British Geological Survey, National Geoscience Information Service Reference: 212099 Type: Opencast Status: Ceased Operator: Unknown Operator Operator Location: Not Supplied Periodic Type: Carboniferous Geology: South Wales Middle Coal Measures Formation Commodity: Coal - Deep Positional Accuracy: Located by supplier to within 10m</p>	A17SW (NW)	892	1	360046 174185
16	<p>BGS Recorded Mineral Sites</p> <p>Site Name: Pennywell Road Colliery Location: Baptist Mills, Bristol, Avon Source: British Geological Survey, National Geoscience Information Service Reference: 212100 Type: Opencast Status: Ceased Operator: Unknown Operator Operator Location: Not Supplied Periodic Type: Carboniferous Geology: South Wales Middle Coal Measures Formation Commodity: Coal - Deep Positional Accuracy: Located by supplier to within 10m</p>	A17SW (NW)	944	1	360053 174294

Map ID	Details	Quadrant Reference (Compass Direction)	Estimated Distance From Site	Contact	NGR
17	<p>BGS Recorded Mineral Sites</p> <p>Site Name: Whitehall Colliery Location: St George, Bristol, Avon Source: British Geological Survey, National Geoscience Information Service Reference: 19417 Type: Underground Status: Ceased Operator: Unknown Operator Operator Location: Not Supplied Periodic Type: Carboniferous Geology: South Wales Middle Coal Measures Formation Commodity: Coal - Deep Positional Accuracy: Located by supplier to within 10m</p>	A14NE (E)	969	1	361818 173801
	<p>Coal Mining Affected Areas</p> <p>Description: In an area which may be affected by coal mining activity. It is recommended that a coal mining report is obtained from the Coal Authority. Contact details are included in the Useful Contacts section of this report.</p>	A13SW (N)	0	2	360837 173743
	<p>Mining Instability</p> <p>Mining Evidence: Inconclusive Coal Mining Source: Ove Arup & Partners Boundary Quality: As Supplied</p>	A13SW (N)	0	3	360837 173743
	<p>Non Coal Mining Areas of Great Britain</p> <p>No Hazard</p>				
18	<p>Potential Mining Areas</p> <p>Name: Easton and Whitehall Ceased Operation: 1911 Commodity: Coal; Top; Under; Doxall; Fiery; Four Feet; Three Feet; Seven Feet; Great; Little; Hole; Red Ash; Five; Toad; Gays Reference: Not Supplied Alternate: Not Supplied Name/Mine: Custodian: East Bristol Collieries Ltd., Speedwell Road, St. George, Bristol.</p>	A13SW (N)	0	4	360837 173743
19	<p>Potential Mining Areas</p> <p>Name: Easton Ceased Operation: 1893 Commodity: Coal; Doxall; Five; Toad; Hole; Fiery; Gays; Red Ash Reference: 2962B Alternate: Whitehall Name/Mine: Custodian: Not Supplied</p>	A13SW (N)	0	4	360837 173743
20	<p>Potential Mining Areas</p> <p>Name: Easton Ceased Operation: Not Supplied Commodity: Coal; Fiery; Gays; Three Feet; Four Feet; Seven Feet; Red Ash Reference: Not Supplied Alternate: Not Supplied Name/Mine: Custodian: J. and P. Higson, Crown Buildings, 18 Booth Street, Manchester.</p>	A13SW (N)	0	4	360837 173743
21	<p>Potential Mining Areas</p> <p>Name: Easton Ceased Operation: 1911 Commodity: Coal; Hole; Great; Red Ash; Little Reference: 5667 Alternate: Whitehall Name/Mine: Custodian: Not Supplied</p>	A13SW (N)	0	4	360837 173743
22	<p>Potential Mining Areas</p> <p>Name: Easton Ceased Operation: 1899 Commodity: Coal; Three Feet; Four Feet; Seven Feet Reference: 2962A Alternate: Not Supplied Name/Mine: Custodian: Not Supplied</p>	A13SW (N)	0	4	360837 173743
23	<p>Potential Mining Areas</p> <p>Name: Easton Ceased Operation: 1892 Commodity: Coal; Great; Little Reference: 2962 Alternate: Whitehall Name/Mine: Custodian: Not Supplied</p>	A13SW (N)	0	4	360837 173743

Map ID	Details	Quadrant Reference (Compass Direction)	Estimated Distance From Site	Contact	NGR
24	Potential Mining Areas Name: Pennywell Road Ceased Operation: 1886 Commodity: Coal; Big or Great; Four Feet; Little; Red Ash; Top; Gillards End Reference: Not Supplied Alternate: Not Supplied Name/Mine: Custodian: East Bristol Collieries Ltd., Speedwell Road, St. George, Bristol.	A12SE (W)	383	4	360442 173739
25	Potential Mining Areas Name: Pennywell Road Ceased Operation: 1880 Commodity: Coal; Great; Little Reference: Not Supplied Alternate: Not Supplied Name/Mine: Custodian: Ed. Daniel and Co., Worcester Chambers, Swansea.	A12SE (W)	383	4	360442 173739
26	Potential Mining Areas Name: Bedminster Ceased Operation: 1906 Commodity: Coal; Top; Great; Smith Reference: Not Supplied Alternate: Dean Lane Name/Mine: Alternate: Deep New Name/Mine: Alternate: Fraynes or Gummers Name/Mine: Alternate: Fryer's Name/Mine: Alternate: Goldstone's Name/Mine: Alternate: Marsh Name/Mine: Alternate: Morgan's Name/Mine: Alternate: Newland Name/Mine: Alternate: Starve All Name/Mine: Alternate: Sydney Name/Mine: Custodian: East Bristol Collieries Ltd., Speedwell Road, St. George, Bristol.	A7NE (SW)	726	4	360392 173152
27	Potential Mining Areas Name: Bedminster and Dean Lane Ceased Operation: 1906 Commodity: Coal; Great; Top; Gas Reference: 5178 Alternate: Deep New Name/Mine: Alternate: Fryers Name/Mine: Alternate: Goldstones Name/Mine: Alternate: Gummers Name/Mine: Alternate: Marsh Name/Mine: Alternate: Morgans Name/Mine: Alternate: Newland Name/Mine: Alternate: Starve All Name/Mine: Custodian: Not Supplied	A7NE (SW)	726	4	360392 173152

Map ID	Details	Quadrant Reference (Compass Direction)	Estimated Distance From Site	Contact	NGR
28	<p>Potential Mining Areas</p> <p>Name: Kingswood Ceased Operation: 1936 Commodity: Coal; Great; Two Feet; Toad; Gillers Inn; Five Coals; Doxall; Hard; Small Reference: 11831 Alternate Name/Mine: Belguim Alternate Name/Mine: Clay Hills Alternate Name/Mine: Cottle's Alternate Name/Mine: Deep Alternate Name/Mine: Doncombe (Donkham) Alternate Name/Mine: Doxall Alternate Name/Mine: Fudge's Alternate Name/Mine: Reubine's Alternate Name/Mine: Speedwell Custodian: Not Supplied</p>	A14NE (E)	797	4	361648 173752

Map ID	Details	Quadrant Reference (Compass Direction)	Estimated Distance From Site	Contact	NGR
29	Extractive Industries or Potential Excavations from 1855-1909 Use: Well First Map Published 1884 Date: Last Map Published Not Applicable Date:	A13SW (SW)	19	-	360812 173726
30	Extractive Industries or Potential Excavations from 1855-1909 Use: Brick Works (Disused) First Map Published 1884 Date: Last Map Published Not Applicable Date:	A13NE (NE)	45	-	360860 173796
31	Extractive Industries or Potential Excavations from 1855-1909 Use: Railway Cutting First Map Published 1884 Date: Last Map Published Not Applicable Date:	A13SE (E)	69	-	360918 173720
32	Extractive Industries or Potential Excavations from 1855-1909 Use: Railway Cutting First Map Published 1884 Date: Last Map Published Not Applicable Date:	A13NE (NE)	85	-	360925 173784
33	Extractive Industries or Potential Excavations from 1893-1915 Use: Railway Cutting First Map Published 1903 Date: Last Map Published Not Applicable Date:	A13SE (E)	64	-	360917 173740
34	Extractive Industries or Potential Excavations from 1893-1915 Use: Railway Cutting First Map Published 1903 Date: Last Map Published Not Applicable Date:	A13NE (NE)	81	-	360920 173782
35	Extractive Industries or Potential Excavations from 1906-1937 Use: Railway Cutting First Map Published 1918 Date: Last Map Published Not Applicable Date:	A13SE (E)	66	-	360915 173721
36	Extractive Industries or Potential Excavations from 1950-1980 Use: Railway Cutting First Map Published 1951 Date: Last Map Published 1951 Date:	A13SE (E)	80	-	360931 173738
37	Extractive Industries or Potential Excavations from 1950-1980 Use: Railway Cutting First Map Published 1951 Date: Last Map Published 1951 Date:	A13NE (NE)	82	-	360921 173785

Map ID	Details	Quadrant Reference (Compass Direction)	Estimated Distance From Site	Contact	NGR
38	Mining of coal & lignite Use: Not Supplied Date of Mapping: 1890 - 1904	A13NW (W)	161	-	360667 173780
39	Mining of coal & lignite Use: Not Supplied Date of Mapping: 1890 - 1904	A12NE (W)	631	-	360231 173962
40	Mining of coal & lignite Use: Not Supplied Date of Mapping: 1890 - 1904	A14NE (E)	828	-	361678 173790
41	Potentially Infilled Land (Non-Water) Use: Unknown Filled Ground (Pit, quarry etc) Date of Mapping: 1988	A13NE (N)	38	-	360850 173793
42	Potentially Infilled Land (Non-Water) Use: Unknown Filled Ground (Pit, quarry etc) Date of Mapping: 1988	A13SE (E)	109	-	360960 173743
43	Potentially Infilled Land (Non-Water) Use: Unknown Filled Ground (Pit, quarry etc) Date of Mapping: 1988	A13NW (NW)	162	-	360677 173816
44	Potentially Infilled Land (Non-Water) Use: Unknown Filled Ground (Pit, quarry etc) Date of Mapping: 1988	A13SE (SE)	203	-	360929 173551
45	Potentially Infilled Land (Non-Water) Use: Unknown Filled Ground (Pit, quarry etc) Date of Mapping: 1988	A12NE (W)	631	-	360231 173962
46	Potentially Infilled Land (Non-Water) Use: Unknown Filled Ground (Pit, quarry etc) Date of Mapping: 1988	A18NE (N)	726	-	360867 174481
47	Potentially Infilled Land (Non-Water) Use: Unknown Filled Ground (Pit, quarry etc) Date of Mapping: 1988	A14NE (E)	828	-	361678 173790
48	Potentially Infilled Land (Non-Water) Use: Unknown Filled Ground (Pit, quarry etc) Date of Mapping: 1988	A17SE (NW)	896	-	360179 174372
49	Potentially Infilled Land (Water) Use: Unknown Filled Ground (Pond, marsh, river, stream, dock etc) Date of Mapping: 1890	A13SE (SE)	442	-	361162 173424
50	Potentially Infilled Land (Water) Use: Unknown Filled Ground (Pond, marsh, river, stream, dock etc) Date of Mapping: 1890	A8NW (S)	451	-	360730 173292
51	Potentially Infilled Land (Water) Use: Unknown Filled Ground (Pond, marsh, river, stream, dock etc) Date of Mapping: 1887	A8NE (SE)	539	-	361077 173248
52	Potentially Infilled Land (Water) Use: Unknown Filled Ground (Pond, marsh, river, stream, dock etc) Date of Mapping: 1921	A17NE (NW)	801	-	360498 174484
53	Potentially Infilled Land (Water) Use: Unknown Filled Ground (Pond, marsh, river, stream, dock etc) Date of Mapping: 1921	A17SW (NW)	813	-	360134 174178
54	Potentially Infilled Land (Water) Use: Unknown Filled Ground (Pond, marsh, river, stream, dock etc) Date of Mapping: 1921	A17SW (NW)	814	-	360133 174178
55	Potentially Infilled Land (Water) Use: Unknown Filled Ground (Pond, marsh, river, stream, dock etc) Date of Mapping: 1904	A17NE (NW)	828	-	360483 174507
56	Potentially Infilled Land (Water) Use: Unknown Filled Ground (Pond, marsh, river, stream, dock etc) Date of Mapping: 1904	A18NW (N)	853	-	360702 174599
57	Potentially Infilled Land (Water) Use: Unknown Filled Ground (Pond, marsh, river, stream, dock etc) Date of Mapping: 1890	A17NE (NW)	877	-	360436 174539
58	Potentially Infilled Land (Water) Use: Unknown Filled Ground (Pond, marsh, river, stream, dock etc) Date of Mapping: 1904	A18NE (N)	968	-	361079 174694

Map ID	Details	Quadrant Reference (Compass Direction)	Estimated Distance From Site	Contact	NGR
59	<p>Potentially Infilled Land (Water)</p> <p>Use: Unknown Filled Ground (Pond, marsh, river, stream, dock etc)</p> <p>Date of Mapping: 1904</p>	A18NW (N)	984	-	360581 174707

Map ID	Details	Quadrant Reference (Compass Direction)	Estimated Distance From Site	Contact	NGR
	CBSCB Compensation District The site does not fall within the brine compensation area.				
	Brine Subsidence Solution Area The site does not fall within the brine subsidence solution area.				
60	Potential for Collapsible Ground Stability Hazards Hazard Potential: Very Low Source: British Geological Survey, National Geoscience Information Service	A13SW (N)	0	1	360837 173743
61	Potential for Compressible Ground Stability Hazards Hazard Potential: Very Low Source: British Geological Survey, National Geoscience Information Service	A13SW (SW)	36	1	360802 173709
62	Potential for Compressible Ground Stability Hazards Hazard Potential: Moderate Source: British Geological Survey, National Geoscience Information Service	A13NE (N)	83	1	360861 173836
63	Potential for Compressible Ground Stability Hazards Hazard Potential: Very Low Source: British Geological Survey, National Geoscience Information Service	A13NW (NW)	150	1	360690 173815
64	Potential for Compressible Ground Stability Hazards Hazard Potential: Moderate Source: British Geological Survey, National Geoscience Information Service	A13NW (N)	151	1	360817 173906
	Potential for Compressible Ground Stability Hazards Hazard Potential: No Hazard Source: British Geological Survey, National Geoscience Information Service	A13SW (N)	0	1	360837 173743
	Potential for Ground Dissolution Stability Hazards Hazard Potential: No Hazard Source: British Geological Survey, National Geoscience Information Service	A13SW (N)	0	1	360837 173743
65	Potential for Landslide Ground Stability Hazards Hazard Potential: Very Low Source: British Geological Survey, National Geoscience Information Service	A13SW (N)	0	1	360837 173743
66	Potential for Running Sand Ground Stability Hazards Hazard Potential: Low Source: British Geological Survey, National Geoscience Information Service	A13SW (N)	0	1	360837 173743
67	Potential for Running Sand Ground Stability Hazards Hazard Potential: Very Low Source: British Geological Survey, National Geoscience Information Service	A13SW (SW)	36	1	360802 173709
68	Potential for Running Sand Ground Stability Hazards Hazard Potential: Very Low Source: British Geological Survey, National Geoscience Information Service	A13NE (N)	83	1	360861 173836
69	Potential for Running Sand Ground Stability Hazards Hazard Potential: Very Low Source: British Geological Survey, National Geoscience Information Service	A13NW (NW)	150	1	360690 173815
70	Potential for Running Sand Ground Stability Hazards Hazard Potential: Very Low Source: British Geological Survey, National Geoscience Information Service	A13NW (N)	151	1	360817 173906
	Potential for Shrinking or Swelling Clay Ground Stability Hazards Hazard Potential: No Hazard Source: British Geological Survey, National Geoscience Information Service	A13SW (N)	0	1	360837 173743

The following mapping has been analysed for Historical Land Use Information (1:2,500):








1:2,500	Mapsheets	Published Date
Gloucestershire	072_13	1884
Somerset	006_03	1890
Gloucestershire	072_13	1903
Gloucestershire	072_13	1918
Ordnance Survey Plan	ST6073	1951

The following mapping has been analysed for Historical Land Use Information (1:10,000):

1:10,560	Mapsheets	Published Date
Somerset	006_NE	1887
Gloucestershire	076_NW	1889
Gloucestershire	072_SW	1890
Gloucestershire	072_SW	1904
Gloucestershire	076_NW	1904
Somerset	006_NE	1905
Gloucestershire	076_NW	1920
Somerset	006_NE	1921
Gloucestershire	072_SW	1921
Somerset	006_NE	1938
Gloucestershire	072_SW	1938
Gloucestershire	076_NW	1938
Ordnance Survey Plan	ST57NE	1955
Ordnance Survey Plan	ST57SE	1955
Ordnance Survey Plan	ST67NW	1955
Ordnance Survey Plan	ST67SW	1955
1:10,000	Mapsheets	Published Date
Ordnance Survey Plan	ST67SW	1988
Ordnance Survey Plan	ST57SE	1991
Ordnance Survey Plan	ST67NW	1991
Ordnance Survey Plan	ST57NE	1992

Mining and Cavities Data	Version	Update Cycle
BGS Recorded Mineral Sites British Geological Survey - National Geoscience Information Service	June 2023	Bi-Annually
Coal Mining Affected Areas The Coal Authority - Property Searches	February 2023	Annual Rolling Update
Man Made Mining Cavities Stantec UK Ltd	December 2022	Bi-Annually
Mining Instability Ove Arup & Partners	June 1998	Not Applicable
Natural Cavities Stantec UK Ltd	December 2022	Bi-Annually
Non Coal Mining Areas of Great Britain British Geological Survey - National Geoscience Information Service	May 2015	Not Applicable
Historical Land Use Information (1:2,500)	Version	Update Cycle
Subterranean Features Landmark Information Group Limited	July 2023	Bi-Annually
Ground Stability Data (1:50,000)	Version	Update Cycle
CBSCB Compensation District Cheshire Brine Subsidence Compensation Board (CBSCB) Cheshire Brine Subsidence Compensation Board (CBSCB)	August 2011 November 2020	As notified
Potential for Collapsible Ground Stability Hazards British Geological Survey - National Geoscience Information Service	April 2020	As notified
Potential for Compressible Ground Stability Hazards British Geological Survey - National Geoscience Information Service	January 2019	As notified
Potential for Ground Dissolution Stability Hazards British Geological Survey - National Geoscience Information Service	January 2019	As notified
Potential for Landslide Ground Stability Hazards British Geological Survey - National Geoscience Information Service	January 2019	As notified
Potential for Running Sand Ground Stability Hazards British Geological Survey - National Geoscience Information Service	January 2019	As notified
Potential for Shrinking or Swelling Clay Ground Stability Hazards British Geological Survey - National Geoscience Information Service	January 2019	As notified
Brine Subsidence Solution Area Johnson Poole & Bloomer	December 2020	

A selection of organisations who provide data within this report

Data Supplier	Data Supplier Logo
Ordnance Survey	
British Geological Survey	
The Coal Authority	
Ove Arup	
Stantec UK Ltd	
Wardell Armstrong	
Johnson Poole & Bloomer	

Contact	Name and Address	Contact Details
1	British Geological Survey - Enquiry Service British Geological Survey, Environmental Science Centre, Keyworth, Nottingham, Nottinghamshire, NG12 5GG	Telephone: 0115 936 3143 Fax: 0115 936 3276 Email: enquiries@bgs.ac.uk Website: www.bgs.ac.uk
2	The Coal Authority - Property Searches 200 Lichfield Lane, Mansfield, Nottinghamshire, NG18 4RG	Telephone: 0345 762 6848 Fax: 01623 637 338 Email: groundstability@coal.gov.uk Website: www2.groundstability.com
3	Ove Arup & Partners Central Square, Forth Street, Newcastle upon Tyne, Tyne and Wear, NE1 3PL	Telephone: 0191 261 6080 Fax: 0191 261 7879
4	Landmark Information Group Limited Imperium, Imperial Way, Reading, Berkshire, RG2 0TD	Telephone: 0844 844 9960 Fax: 0844 844 9951 Email: customerservice@promap.co.uk Website: www.landmarkinfo.co.uk
-	Landmark Information Group Limited Imperium, Imperial Way, Reading, Berkshire, RG2 0TD	Telephone: 0844 844 9952 Fax: 0844 844 9951 Email: customerservices@landmarkinfo.co.uk Website: www.landmarkinfo.co.uk

General

- ◻ Specified Site
- Specified Buffer(s)
- X Bearing Reference Point
- Map ID
- ◻ Several of Type at Location

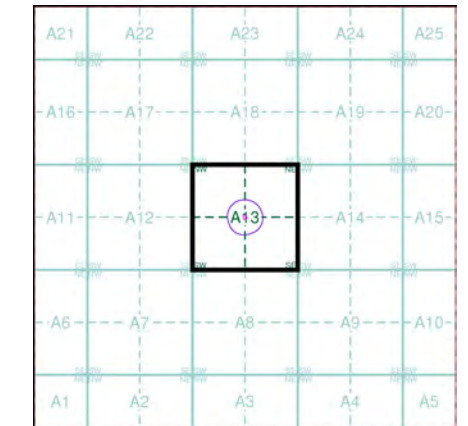
Potentially Contaminative Industrial Uses (Extractive Industries Activity)

	Point	Line	Polygon
Extractive Industries Activity from 1855 - 1909	▲	—	■
Extractive Industries Activity from 1893 - 1915	▲	—	■
Extractive Industries Activity from 1906 - 1937	▲	—	■
Extractive Industries Activity from 1924 - 1949	▲	—	■
Extractive Industries Activity from 1950 - 1980	▲	—	■

Subterranean Features

	Point	Line	Polygon
Subterranean Features	▼	---	■

Mining and Ground Stability - Segment A13

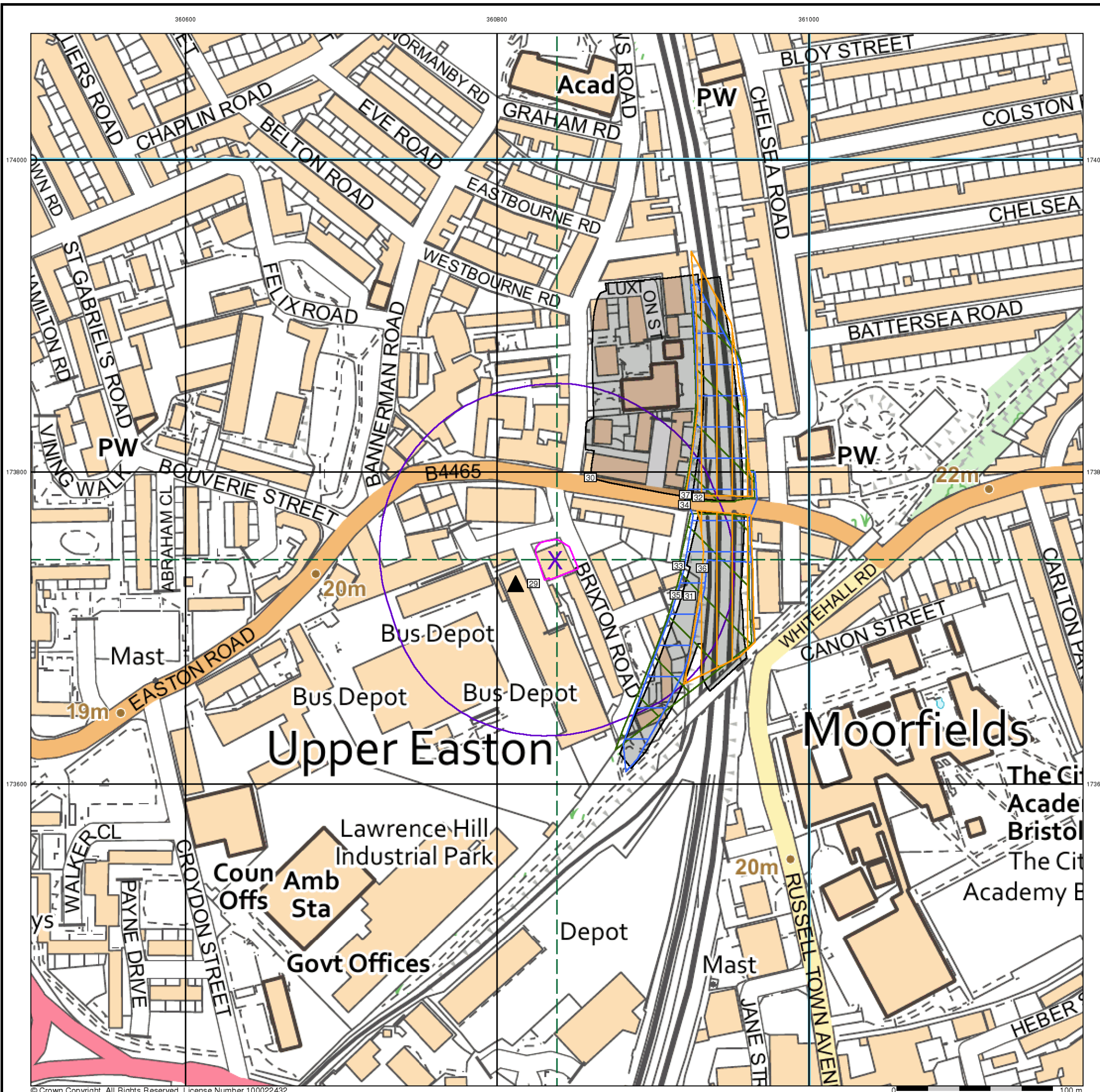


Order Details

Order Number: 324823969_1_1
 Customer Ref: PO-AS-128
 National Grid Reference: 360840, 173740
 Slice: A
 Site Area (Ha): 0.05
 Plot Buffer (m): 100

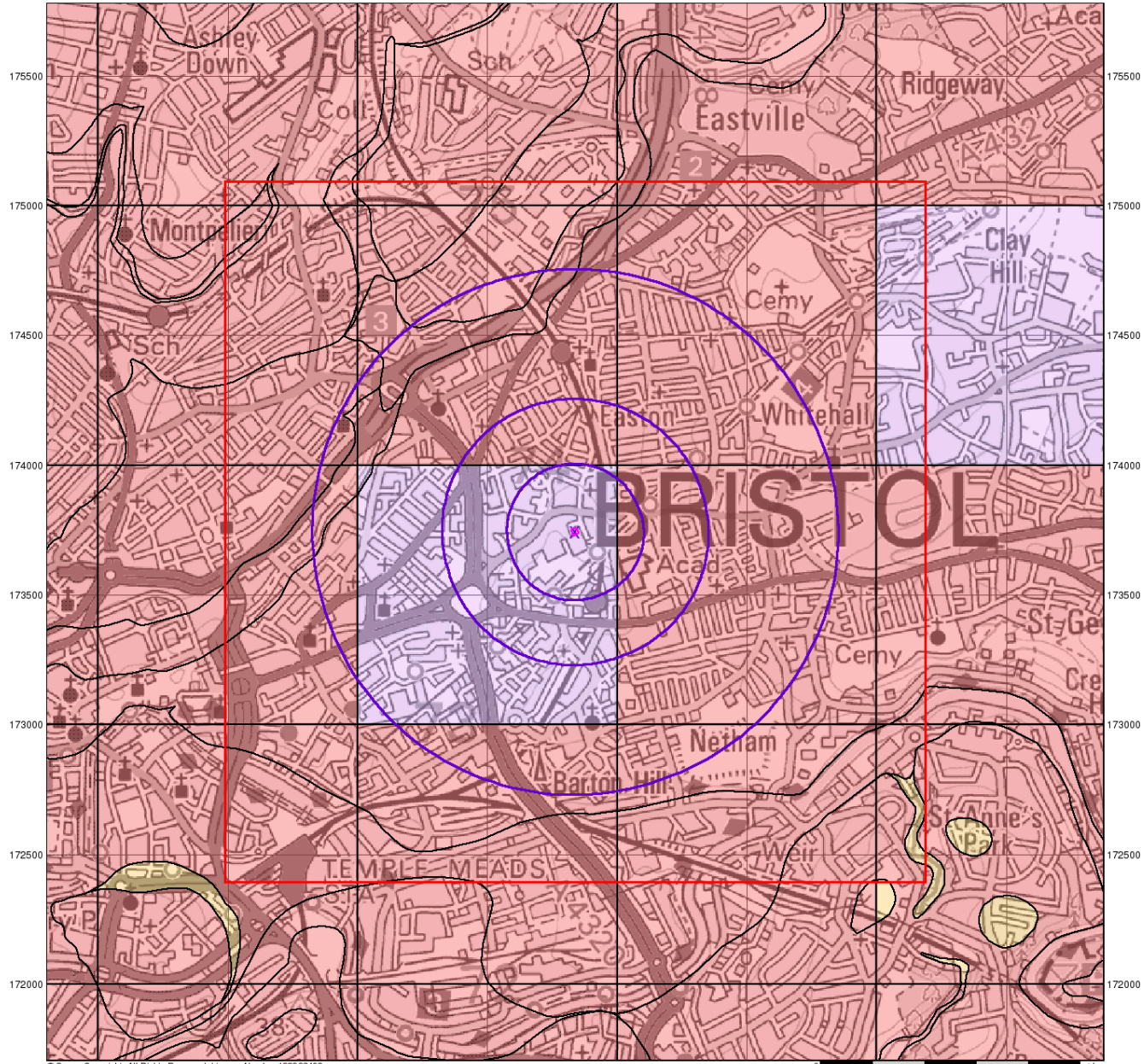
Site Details

E T S (S W) Ltd, Lawnwood House, Lawnwood Road Industrial Estate, Lawnwood Road, BRISTOL, BS5 0EF



© Crown Copyright. All Rights Reserved. License Number 100022432.

359000 359500 360000 360500 361000 361500 362000 362500



© Crown Copyright. All Rights Reserved. License Number 100022432

Groundwater Vulnerability

General

- Specified Site
- Specified Buffer(s)
- Bearing Reference Point
- Slice
- Map ID

Agency and Hydrological

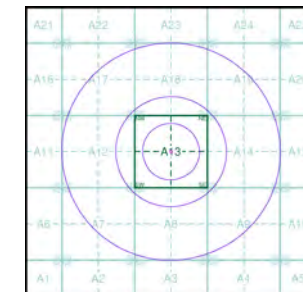
Bedrock Aquifers

- High Vulnerability, Principal Aquifer
- High Vulnerability, Secondary Aquifer
- Medium Vulnerability, Principal Aquifer
- Medium Vulnerability, Secondary Aquifer
- Low Vulnerability, Principal Aquifer
- Low Vulnerability, Secondary Aquifer
- Unproductive Aquifer
- Soluble Rock

Superficial Aquifers

- High Vulnerability, Principal Aquifer
- High Vulnerability, Secondary Aquifer
- Medium Vulnerability, Principal Aquifer
- Medium Vulnerability, Secondary Aquifer
- Low Vulnerability, Principal Aquifer
- Low Vulnerability, Secondary Aquifer

Site Sensitivity Context Map - Slice A



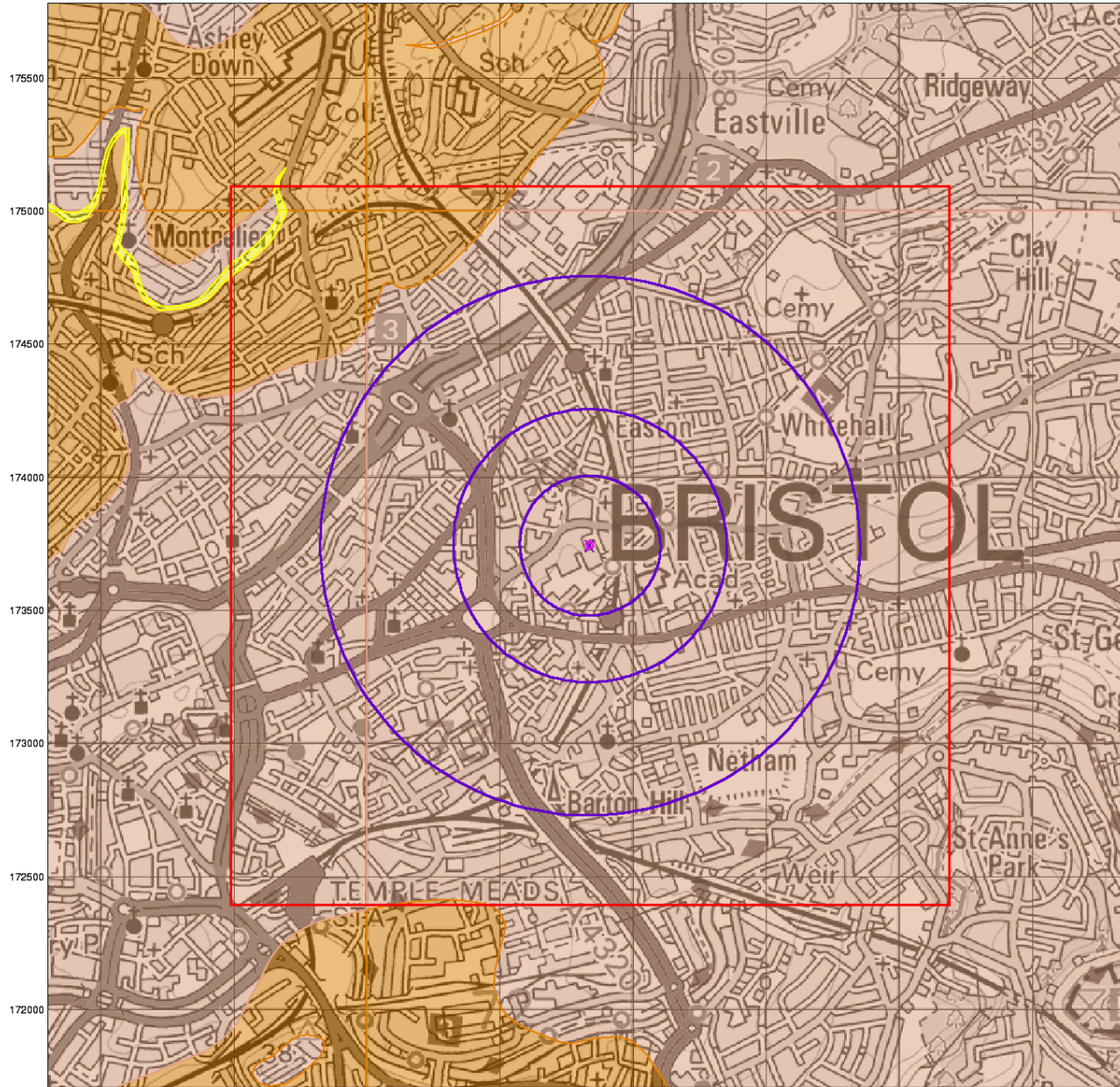
Order Details

Order Number: 324823969_1_1
 Customer Ref: PO-AS-128
 National Grid Reference: 360840, 173740
 Slice: A
 Site Area (Ha): 0.05
 Search Buffer (m): 1000

Site Details

E T S (S W) Ltd, Lawnwood House, Lawnwood Road Industrial Estate,
 Lawnwood Road, BRISTOL, BS5 0EF

359000 359500 360000 360500 361000 361500 362000 362500



© Crown Copyright. All Rights Reserved. License Number 100022432

0 1 km

Bedrock Aquifer Designation

General

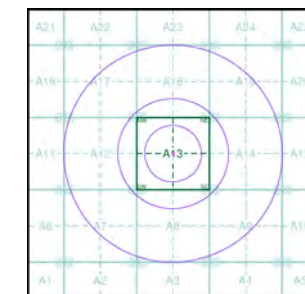
- Specified Site
- Specified Buffer(s)
- Bearing Reference Point
- Slice
- Map ID

Agency and Hydrological

Geological Classes

- Principal Aquifer
- Secondary A Aquifer
- Secondary B Aquifer
- Secondary Undifferentiated
- Unproductive Strata
- Unknown
- Unknown (Lakes and Landslip)

Site Sensitivity Context Map - Slice A

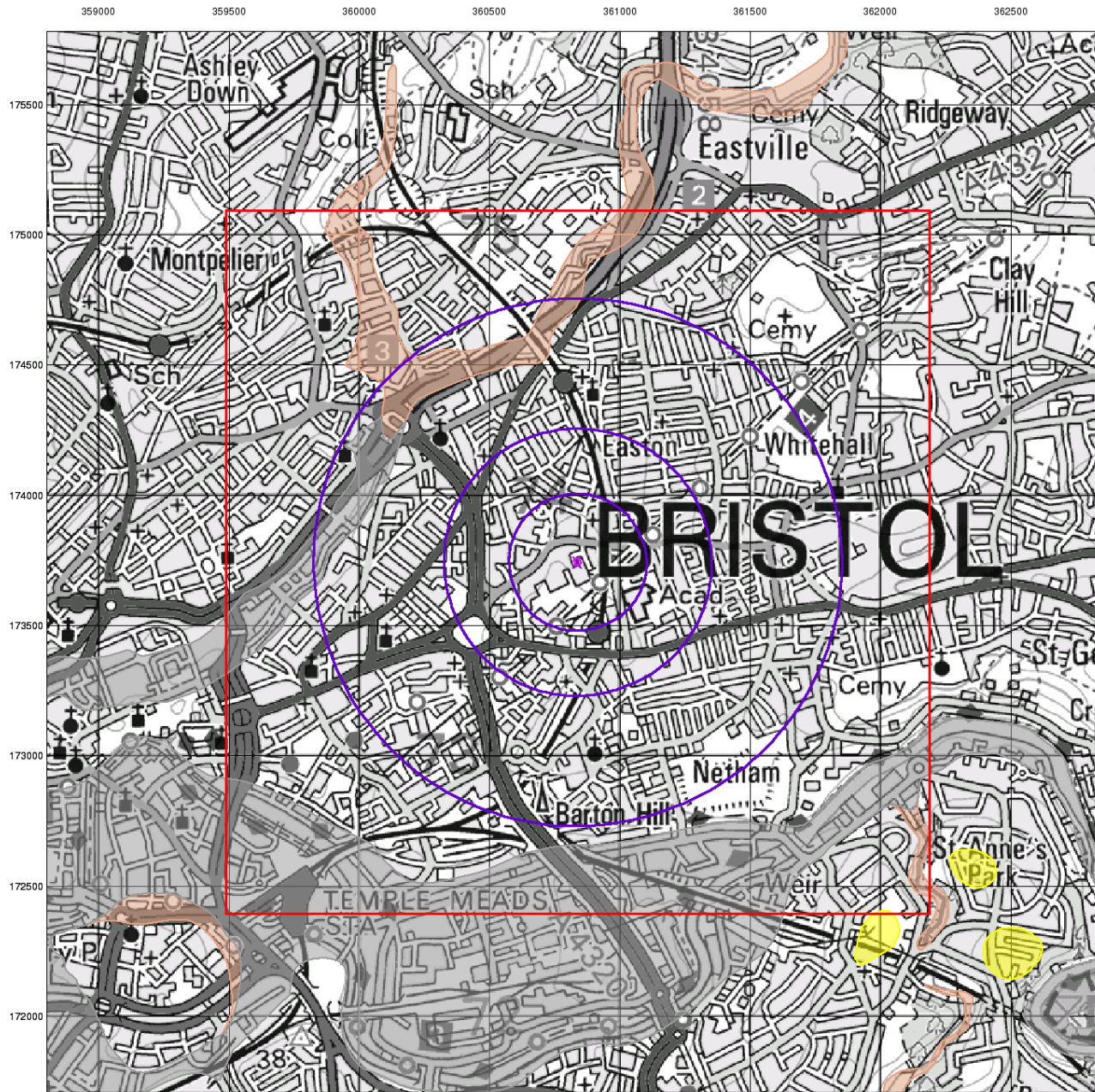


Order Details

Order Number: 324823969_1_1
 Customer Ref: PO-AS-128
 National Grid Reference: 360840, 173740
 Slice: A
 Site Area (Ha): 0.05
 Search Buffer (m): 1000

Site Details






E T S (S W) Ltd, Lawnwood House, Lawnwood Road Industrial Estate,
 Lawnwood Road, BRISTOL, BS5 0EF



© Crown Copyright. All Rights Reserved. License Number 100022432








Superficial Aquifer Designation

General

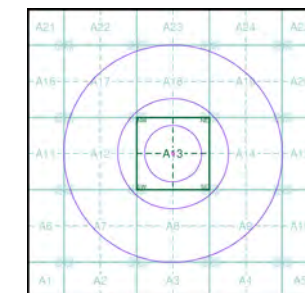
-  Specified Site
-  Specified Buffer(s)
-  Bearing Reference Point
-  Slice
-  Map ID

Agency and Hydrological

Geological Classes

-  Principal Aquifer
-  Secondary A Aquifer
-  Secondary B Aquifer
-  Secondary Undifferentiated
-  Unproductive Strata
-  Unknown
-  Unknown (Lakes and Landslip)

Site Sensitivity Context Map - Slice A

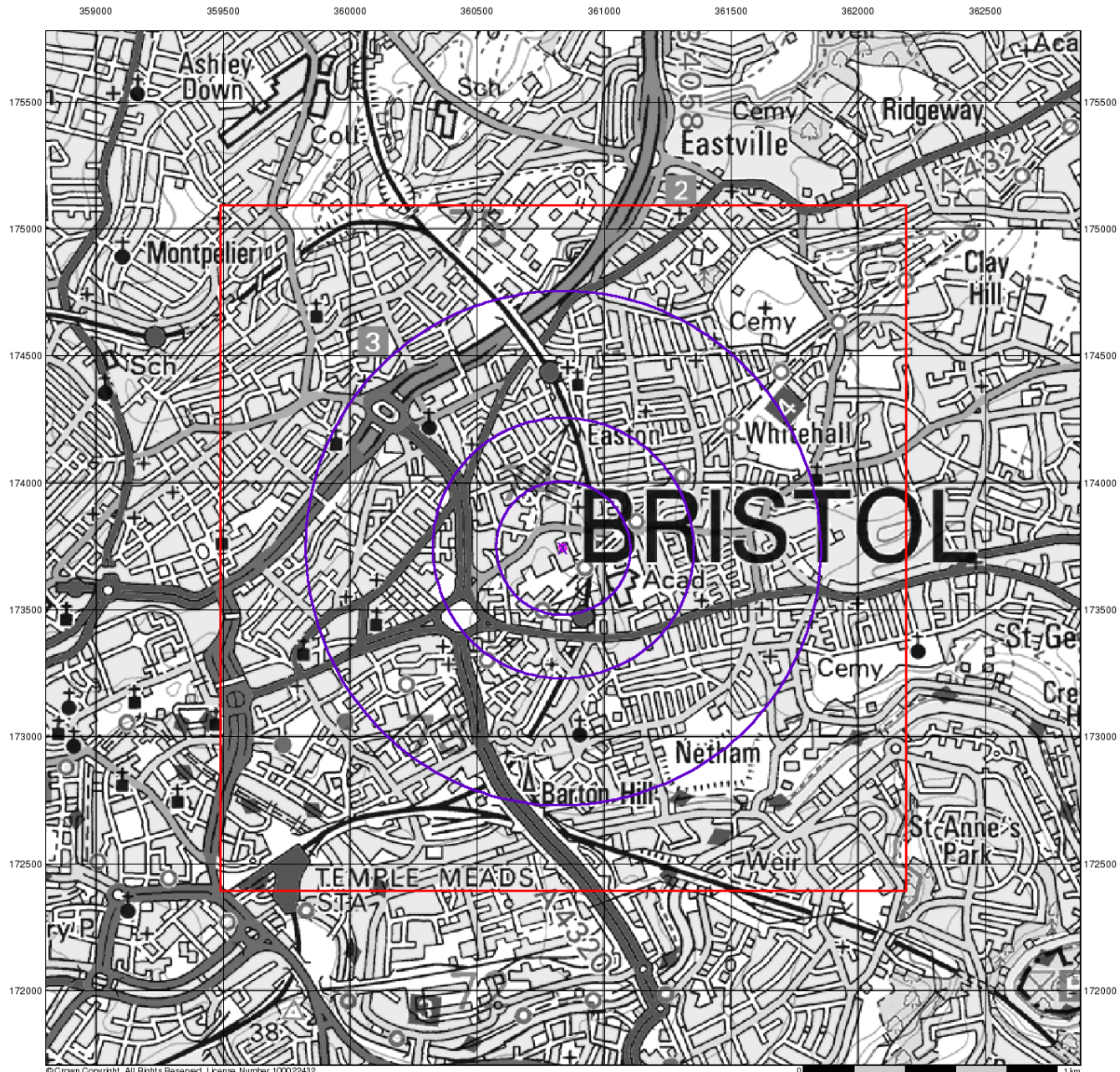


Order Details

Order Number: 324823969_1_1
 Customer Ref: PO-AS-128
 National Grid Reference: 360840, 173740
 Slice: A
 Site Area (Ha): 0.05
 Search Buffer (m): 1000

Site Details

E T S (S W) Ltd, Lawnwood House, Lawnwood Road Industrial Estate,
 Lawnwood Road, BRISTOL, BS5 0EF



© Crown Copyright. All Rights Reserved. License Number 100022432

Source Protection Zones

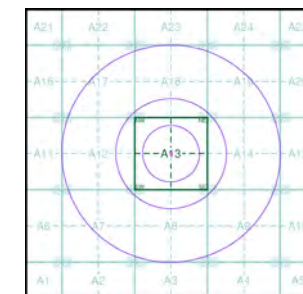
General

- Specified Site
- Specified Buffer(s)
- Bearing Reference Point
- Slice
- Map ID

Agency and Hydrological

- Inner zone (Zone 1)
- Inner zone - subsurface activity only (Zone 1c)
- Outer zone (Zone 2)
- Outer zone - subsurface activity only (Zone 2c)
- Total catchment (Zone 3)
- Total catchment - subsurface activity only (Zone 3c)
- Special interest (Zone 4)

Site Sensitivity Context Map - Slice A



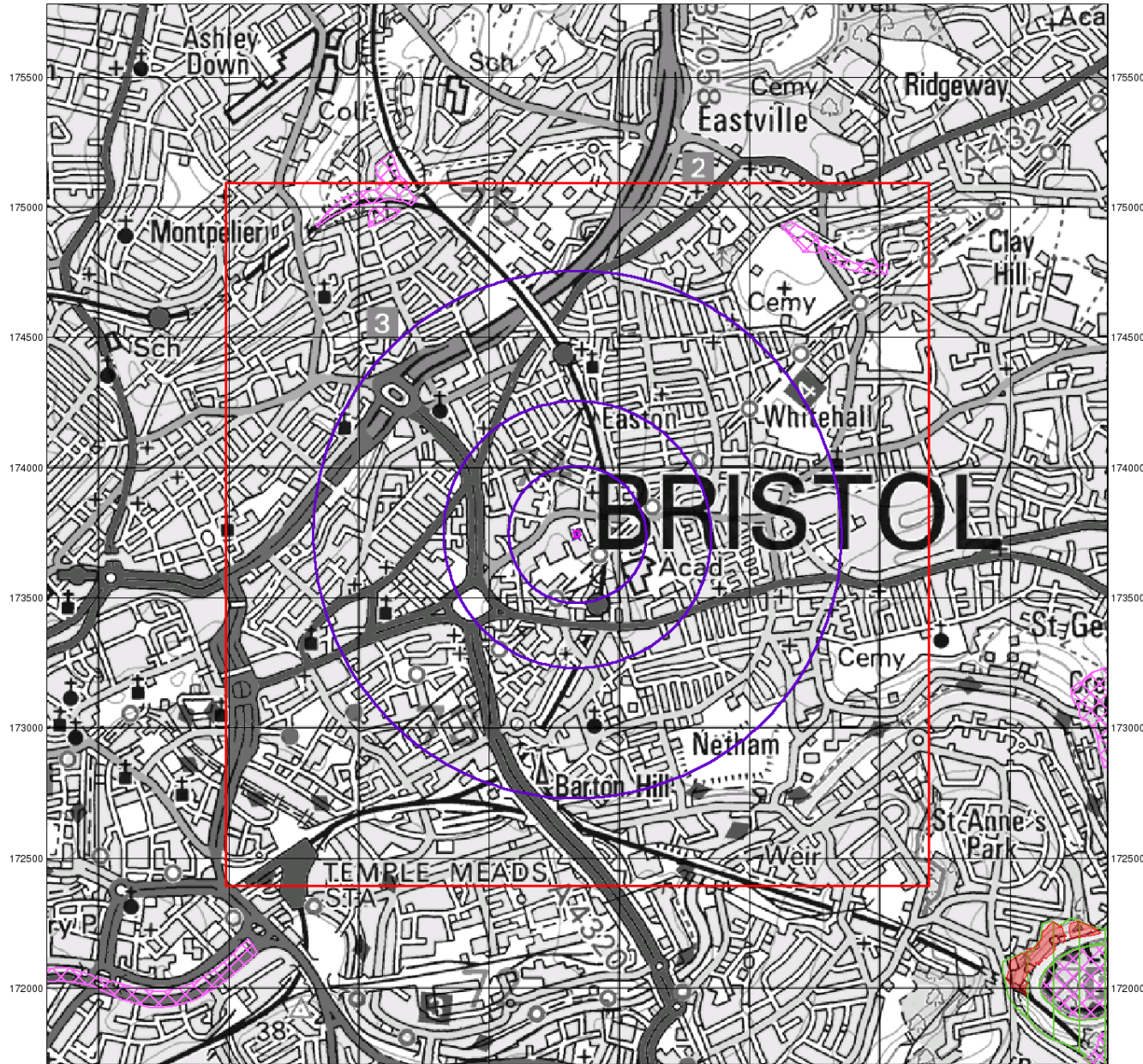
Order Details

Order Number: 324823969_1_1
 Customer Ref: PO-AS-128
 National Grid Reference: 360840, 173740
 Slice: A
 Site Area (Ha): 0.05
 Search Buffer (m): 1000

Site Details

E T S (S W) Ltd, Lawnwood House, Lawnwood Road Industrial Estate,
 Lawnwood Road, BRISTOL, BS5 0EF

359000 359500 360000 360500 361000 361500 362000 362500

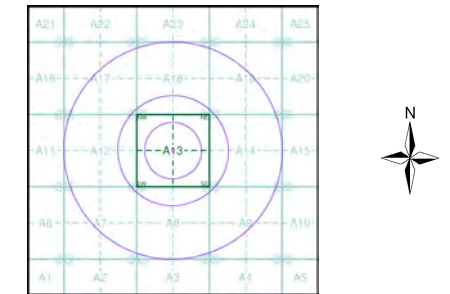


© Crown Copyright. All Rights Reserved. License Number 100022432

Sensitive Land Uses

- General**
- Specified Site
 - Specified Buffer(s)
 - Bearing Reference Point
 - Slice
 - Map ID
- Sensitive Land Uses**
- Ancient Woodland
 - Area of Adopted Green Belt
 - Area of Unadopted Green Belt
 - Area of Outstanding Natural Beauty
 - Environmentally Sensitive Area
 - Forest Park
 - Local Nature Reserve
 - Marine Nature Reserve
 - National Nature Reserve
 - National Park
 - Nitrate Sensitive Area
 - Nitrate Vulnerable Zone
 - Ramsar Site
 - Site of Special Scientific Interest
 - Special Area of Conservation
 - Special Protection Area
 - World Heritage Sites

Site Sensitivity Context Map - Slice A



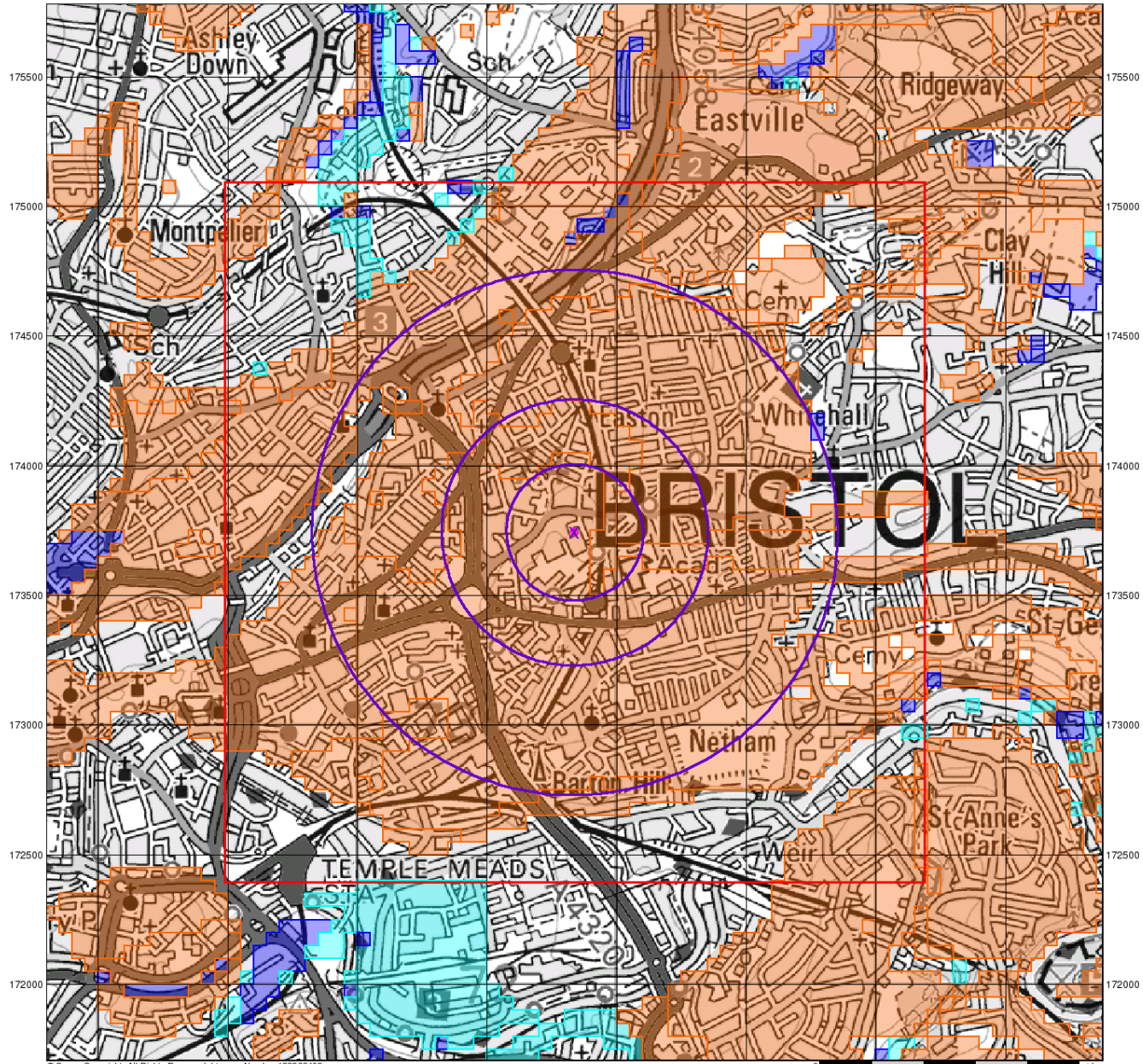
Order Details

Order Number: 324823969_1_1
 Customer Ref: PO-AS-128
 National Grid Reference: 360840, 173740
 Slice: A
 Site Area (Ha): 0.05
 Search Buffer (m): 1000

Site Details

E T S (S W) Ltd, Lawnwood House, Lawnwood Road Industrial Estate,
 Lawnwood Road, BRISTOL, BS5 0EF

359000 359500 360000 360500 361000 361500 362000 362500



© Crown Copyright. All Rights Reserved. License Number 100022432

Envirocheck®

LANDMARK INFORMATION GROUP®

BGS Flood GFS Data

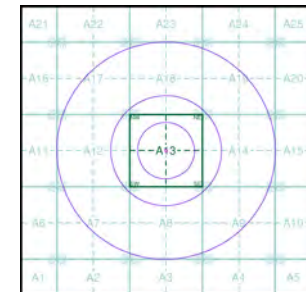
General

- Specified Site
- Specified Buffer(s)
- Bearing Reference Point
- Slice

Agency and Hydrological (Flood)

- Limited Potential for Groundwater Flooding to Occur
- Potential for Groundwater Flooding of Property Situated Below Ground Level
- Potential for Groundwater Flooding to Occur at Surface

Site Sensitivity Context Map - Slice A



Order Details

Order Number: 324823969_1_1
 Customer Ref: PO-AS-128
 National Grid Reference: 360840, 173740
 Slice: A
 Site Area (Ha): 0.05
 Search Buffer (m): 1000

Site Details

E T S (S W) Ltd, Lawnwood House, Lawnwood Road Industrial Estate,
 Lawnwood Road, BRISTOL, BS5 0EF

Landmark
 INFORMATION GROUP

Tel: 0844 844 9952
 Fax: 0844 844 9951
 Web: www.envirocheck.co.uk

Envirocheck[®] Report:

Datasheet

Order Details:

Order Number:

324823969_1_1

Customer Reference:

PO-AS-128

National Grid Reference:

360840, 173740

Slice:

A

Site Area (Ha):

0.05

Search Buffer (m):

1000

Site Details:

E T S (S W) Ltd, Lawnwood House

Lawnwood Road Industrial Estate

Lawnwood Road

BRISTOL

BS5 0EF

Client Details:

Mrs J Driver

Ashfield Solutions Ltd

Cwm Cynon Business Centre

Cwm Cynon Business Park

Mountain Ash

Rhondda Cynon Taff

CF45 4ER

Report Section	Page Number
Summary	-
Agency & Hydrological	1
Waste	27
Hazardous Substances	36
Geological	37
Industrial Land Use	43
Sensitive Land Use	-
Data Currency	103
Data Suppliers	109
Useful Contacts	110

Introduction

The Environment Act 1995 has made site sensitivity a key issue, as the legislation pays as much attention to the pathways by which contamination could spread, and to the vulnerable targets of contamination, as it does the potential sources of contamination. For this reason, Landmark's Site Sensitivity maps and Datasheet(s) place great emphasis on statutory data provided by the Environment Agency/Natural Resources Wales and the Scottish Environment Protection Agency; it also incorporates data from Natural England (and the Scottish and Welsh equivalents) and Local Authorities; and highlights hydrogeological features required by environmental and geotechnical consultants. It does not include any information concerning past uses of land. The datasheet is produced by querying the Landmark database to a distance defined by the client from a site boundary provided by the client. In this datasheet the National Grid References (NGRs) are rounded to the nearest 10m in accordance with Landmark's agreements with a number of Data Suppliers.

Copyright Notice

© Landmark Information Group Limited 2023. The Copyright on the information and data and its format as contained in this Envirocheck® Report ("Report") is the property of Landmark Information Group Limited ("Landmark") and several other Data Providers, including (but not limited to) Ordnance Survey, British Geological Survey, the Environment Agency/Natural Resources Wales and Natural England, and must not be reproduced in whole or in part by photocopying or any other method. The Report is supplied under Landmark's Terms and Conditions accepted by the Customer. A copy of Landmark's Terms and Conditions can be found with the Index Map for this report. Additional copies of the Report may be obtained from Landmark, subject to Landmark's charges in force from time to time. The Copyright, design rights and any other intellectual rights shall remain the exclusive property of Landmark and/or other Data providers, whose Copyright material has been included in this Report. © Environment Agency & United Kingdom Research and Innovation 2023. © Natural Resources Wales & United Kingdom Research and Innovation 2023.

Natural England Copyright Notice

Site of Special Scientific Interest, National Nature Reserve, Ramsar, Special Protection Area, Special Conservation Area, Marine Nature Reserve data (derived from Ordnance Survey 1:10000 raster) is provided by, and used with the permission of, Natural England who retain the copyright and Intellectual Property Rights for the data.

Scottish Natural Heritage Copyright

Contains SNH information licensed under the Open Government Licence v3.0.

Ove Arup Copyright Notice

The Mining Instability data was obtained on licence from Ove Arup & Partners Limited (for further information, contact mining.review@arup.com). No reproduction or further use of such Data is to be made without the prior written consent of Ove Arup & Partners Limited. The supplied Mining Instability data is derived from publicly available records and other third party sources and neither Ove Arup & Partners nor Landmark warrant the accuracy or completeness of such information or data.

Stantec Copyright Notice

The cavity data presented has been extracted from the PBA (now Stantec UK Ltd) enhanced version of the original DEFRA national cavity databases. Stantec UK Ltd retain the copyright & intellectual property rights in the data. Whilst all reasonable efforts are made to check that the information contained in the cavity databases is accurate we do not warrant that the data is complete or error free. The information is based upon our own researches and those collated from a number of external sources and is continually being augmented and updated by Stantec UK Ltd. In no event shall Stantec UK Ltd or Landmark be liable for any loss or damage including, without limitation, indirect or consequential loss or damage arising from the use of this data.

Radon Potential dataset Copyright Notice

Information supplied from a joint dataset compiled by The British Geological Survey and Public Health England.

Natural Resources Wales Copyright Notice

Contains Natural Resources Wales information © Natural Resources Wales and Database Right. All rights Reserved. Contains Ordnance Survey Data. Ordnance Survey Licence number 100019741. Crown Copyright and Database Right. Contains Natural Resources Wales information © Natural Resources Wales and Database Right. All rights Reserved. Some features of this information are based on digital spatial data licensed from the Centre for Ecology & Hydrology © NERC (CEH). Defra, Met Office and DARD Rivers Agency © Crown copyright. © Cranfield University. © James Hutton Institute. Contains OS data © Crown copyright and database right 2023. Land & Property Services © Crown copyright and database right.

Report Version v53.0

Data Type	Page Number	On Site	0 to 250m	251 to 500m	501 to 1000m (*up to 2000m)
Agency & Hydrological					
BGS Groundwater Flooding Susceptibility	pg 1	Yes	Yes		n/a
Contaminated Land Register Entries and Notices					
Discharge Consents	pg 1			5	38
Prosecutions Relating to Controlled Waters			n/a	n/a	n/a
Enforcement and Prohibition Notices					
Integrated Pollution Controls	pg 11				4
Integrated Pollution Prevention And Control	pg 12				4
Local Authority Integrated Pollution Prevention And Control					
Local Authority Pollution Prevention and Controls	pg 13		2	4	7
Local Authority Pollution Prevention and Control Enforcements					
Nearest Surface Water Feature	pg 15		Yes		
Pollution Incidents to Controlled Waters					
Prosecutions Relating to Authorised Processes	pg 15				1
Registered Radioactive Substances					
River Quality	pg 15				1
River Quality Biology Sampling Points					
Substantiated Pollution Incident Register	pg 15				2
River Quality Chemistry Sampling Points					
Water Abstractions	pg 15				(*34)
Water Industry Act Referrals	pg 24				1
Groundwater Vulnerability Map	pg 24	Yes	n/a	n/a	n/a
Groundwater Vulnerability - Soluble Rock Risk			n/a	n/a	n/a
Groundwater Vulnerability - Local Information			n/a	n/a	n/a
Bedrock Aquifer Designations	pg 24	Yes	n/a	n/a	n/a
Superficial Aquifer Designations			n/a	n/a	n/a
Source Protection Zones					
Extreme Flooding from Rivers or Sea without Defences				n/a	n/a
Flooding from Rivers or Sea without Defences				n/a	n/a
Areas Benefiting from Flood Defences				n/a	n/a
Flood Water Storage Areas				n/a	n/a
Flood Defences				n/a	n/a
OS Water Network Lines	pg 24				11

Data Type	Page Number	On Site	0 to 250m	251 to 500m	501 to 1000m (*up to 2000m)
Waste					
BGS Recorded Landfill Sites					
Historical Landfill Sites	pg 27		1		2
Integrated Pollution Control Registered Waste Sites					
Licensed Waste Management Facilities (Landfill Boundaries)					
Licensed Waste Management Facilities (Locations)	pg 27			1	9
Local Authority Landfill Coverage	pg 29	1	n/a	n/a	n/a
Local Authority Recorded Landfill Sites					
Potentially Infilled Land (Non-Water)	pg 29		4		4
Potentially Infilled Land (Water)	pg 30			2	9
Registered Landfill Sites	pg 30				1
Registered Waste Transfer Sites	pg 31				7
Registered Waste Treatment or Disposal Sites	pg 33			2	4
Hazardous Substances					
Control of Major Accident Hazards Sites (COMAH)					
Explosive Sites	pg 36				1
Notification of Installations Handling Hazardous Substances (NIHHS)					
Planning Hazardous Substance Consents					
Planning Hazardous Substance Enforcements					

Data Type	Page Number	On Site	0 to 250m	251 to 500m	501 to 1000m (*up to 2000m)
Geological					
BGS 1:625,000 Solid Geology	pg 37	Yes	n/a	n/a	n/a
BGS Estimated Soil Chemistry	pg 37	Yes	Yes		Yes
BGS Recorded Mineral Sites	pg 38		7	4	8
BGS Urban Soil Chemistry					
BGS Urban Soil Chemistry Averages					
CBSCB Compensation District			n/a	n/a	n/a
Coal Mining Affected Areas	pg 41	Yes	n/a	n/a	n/a
Mining Instability	pg 41	Yes	n/a	n/a	n/a
Man-Made Mining Cavities					
Natural Cavities					
Non Coal Mining Areas of Great Britain				n/a	n/a
Potential for Collapsible Ground Stability Hazards	pg 41	Yes		n/a	n/a
Potential for Compressible Ground Stability Hazards	pg 41		Yes	n/a	n/a
Potential for Ground Dissolution Stability Hazards				n/a	n/a
Potential for Landslide Ground Stability Hazards	pg 42	Yes		n/a	n/a
Potential for Running Sand Ground Stability Hazards	pg 42	Yes	Yes	n/a	n/a
Potential for Shrinking or Swelling Clay Ground Stability Hazards				n/a	n/a
Radon Potential - Radon Affected Areas			n/a	n/a	n/a
Radon Potential - Radon Protection Measures			n/a	n/a	n/a
Industrial Land Use					
Contemporary Trade Directory Entries	pg 43		72	90	252
Fuel Station Entries	pg 78		1	2	3
Points of Interest - Commercial Services	pg 79		12	21	67
Points of Interest - Education and Health					
Points of Interest - Manufacturing and Production	pg 87		15	15	63
Points of Interest - Public Infrastructure	pg 95		12	3	16
Points of Interest - Recreational and Environmental	pg 98		3	15	38
Gas Pipelines					
Underground Electrical Cables					

Data Type	Page Number	On Site	0 to 250m	251 to 500m	501 to 1000m (*up to 2000m)
Sensitive Land Use					
Ancient Woodland					
Areas of Adopted Green Belt					
Areas of Unadopted Green Belt					
Areas of Outstanding Natural Beauty					
Environmentally Sensitive Areas					
Forest Parks					
Local Nature Reserves					
Marine Nature Reserves					
National Nature Reserves					
National Parks					
Nitrate Sensitive Areas					
Nitrate Vulnerable Zones					
Ramsar Sites					
Sites of Special Scientific Interest					
Special Areas of Conservation					
Special Protection Areas					
World Heritage Sites					

Map ID	Details	Quadrant Reference (Compass Direction)	Estimated Distance From Site	Contact	NGR
	BGS Groundwater Flooding Susceptibility Flooding Type: Limited Potential for Groundwater Flooding to Occur	A13SW (N)	0	1	360837 173743
	BGS Groundwater Flooding Susceptibility Flooding Type: Limited Potential for Groundwater Flooding to Occur	A13SE (E)	48	1	360900 173743
	BGS Groundwater Flooding Susceptibility Flooding Type: Limited Potential for Groundwater Flooding to Occur	A13SE (E)	148	1	361000 173743
1	Discharge Consents Operator: Wessex Water Services Ltd Property Type: STORM TANK/CSO ON SEWERAGE NETWORK (WATER COMPANY) Location: Whitehall Road Cso, Outside 46 Whitehall Road, Bristol, Bs5 9bg Authority: Environment Agency, South West Region Catchment Area: Frome (Bristol) Reference: 011236 Permit Version: 1 Effective Date: 12th September 1989 Issued Date: Not Supplied Revocation Date: 30th March 2006 Discharge Type: Public Sewage: Storm Sewage Overflow Discharge: Freshwater Stream/River Environment: Receiving Water: Bristol Avon/Floating Harbour Status: Authorisation revoked Positional Accuracy: Located by supplier to within 100m	A13NE (E)	252	2	361100 173780
2	Discharge Consents Operator: Wessex Water Services Ltd Property Type: STORM TANK/CSO ON SEWERAGE NETWORK (WATER COMPANY) Location: Chaplin Road Combined Sewer, Overflow, 58 Chaplin Road, Bristol, Bs5 0jz Authority: Environment Agency, South West Region Catchment Area: Frome (Bristol) Reference: 011148 Permit Version: 1 Effective Date: 12th September 1989 Issued Date: Not Supplied Revocation Date: 11th August 2002 Discharge Type: Public Sewage: Storm Sewage Overflow Discharge: Freshwater Stream/River Environment: Receiving Water: Unknown Status: Authorisation revoked Positional Accuracy: Located by supplier to within 100m	A18SW (N)	364	2	360750 174110
3	Discharge Consents Operator: Wessex Water Services Ltd Property Type: STORM TANK/CSO ON SEWERAGE NETWORK (WATER COMPANY) Location: Church Road, Junc Heber Road, Bristol Authority: Environment Agency, South West Region Catchment Area: Frome (Bristol) Reference: 011152 Permit Version: 1 Effective Date: 12th September 1989 Issued Date: Not Supplied Revocation Date: 24th September 2003 Discharge Type: Public Sewage: Storm Sewage Overflow Discharge: Freshwater Stream/River Environment: Receiving Water: Unknown Status: Authorisation revoked Positional Accuracy: Located by supplier to within 100m	A8NE (SE)	448	2	361120 173380
4	Discharge Consents Operator: Wessex Water Services Ltd Property Type: STORM TANK/CSO ON SEWERAGE NETWORK (WATER COMPANY) Location: Outside 18 Brook Street, Bristol, Bristol, Bs5 9ll Authority: Environment Agency, South West Region Catchment Area: Frome (Bristol) Reference: 011154 Permit Version: 2 Effective Date: 28th September 2010 Issued Date: 28th September 2010 Revocation Date: 17th April 2014 Discharge Type: Public Sewage: Storm Sewage Overflow Discharge: Freshwater Stream/River Environment: Receiving Water: Unnamed Watercourse Status: Surrendered under EPR 2010 Positional Accuracy: Located by supplier to within 10m	A14SW (SE)	458	2	361230 173480

Map ID	Details	Quadrant Reference (Compass Direction)	Estimated Distance From Site	Contact	NGR
4	<p>Discharge Consents</p> <p>Operator: Wessex Water Services Ltd Property Type: STORM TANK/CSO ON SEWERAGE NETWORK (WATER COMPANY) Location: Outside 18 Brook Street, Bristol, Bristol, Bs5 9ll Authority: Environment Agency, South West Region Catchment Area: Frome (Bristol) Reference: 011154 Permit Version: 1 Effective Date: 12th September 1989 Issued Date: Not Supplied Revocation Date: 27th September 2010 Discharge Type: Public Sewage: Storm Sewage Overflow Discharge: Freshwater Stream/River Environment: Receiving Water: Unknown Status: Temporary Consents (Water Act 1989, Section 113) Positional Accuracy: Located by supplier to within 100m</p>	A14SW (SE)	458	2	361230 173480
5	<p>Discharge Consents</p> <p>Operator: Wessex Water Services Ltd Property Type: STORM TANK/CSO ON SEWERAGE NETWORK (WATER COMPANY) Location: Peters Terrace, Near Gaunts Ham Park, Bristol Authority: Environment Agency, South West Region Catchment Area: Frome (Bristol) Reference: 011235 Permit Version: 2 Effective Date: 28th September 2010 Issued Date: 28th September 2010 Revocation Date: 17th April 2014 Discharge Type: Public Sewage: Storm Sewage Overflow Discharge: Freshwater Stream/River Environment: Receiving Water: Bristol Avon/Floating Harbour Status: Surrendered under EPR 2010 Positional Accuracy: Located by supplier to within 10m</p>	A8NW (S)	552	2	360650 173210
5	<p>Discharge Consents</p> <p>Operator: Wessex Water Services Ltd Property Type: STORM TANK/CSO ON SEWERAGE NETWORK (WATER COMPANY) Location: Peters Terrace, Near Gaunts Ham Park, Bristol Authority: Environment Agency, South West Region Catchment Area: Frome (Bristol) Reference: 011235 Permit Version: 1 Effective Date: 12th September 1989 Issued Date: Not Supplied Revocation Date: 27th September 2010 Discharge Type: Public Sewage: Storm Sewage Overflow Discharge: Freshwater Stream/River Environment: Receiving Water: Bristol Avon/Floating Harbour Status: Temporary Consents (Water Act 1989, Section 113) Positional Accuracy: Located by supplier to within 100m</p>	A8NW (S)	552	2	360650 173210
6	<p>Discharge Consents</p> <p>Operator: Wessex Water Services Ltd Property Type: STORM TANK/CSO ON SEWERAGE NETWORK (WATER COMPANY) Location: Victoria Parade, Junc Stephen Street, Bristol Authority: Environment Agency, South West Region Catchment Area: Frome (Bristol) Reference: 011156 Permit Version: 1 Effective Date: 12th September 1989 Issued Date: Not Supplied Revocation Date: 24th September 2003 Discharge Type: Public Sewage: Storm Sewage Overflow Discharge: Freshwater Stream/River Environment: Receiving Water: Unknown Status: Authorisation revoked Positional Accuracy: Located by supplier to within 100m</p>	A14SW (E)	581	2	361430 173680

Map ID	Details	Quadrant Reference (Compass Direction)	Estimated Distance From Site	Contact	NGR
7	<p>Discharge Consents</p> <p>Operator: Wessex Water Services Ltd Property Type: STORM TANK/CSO ON SEWERAGE NETWORK (WATER COMPANY) Location: High St/St Marks Rd Cso, Jn High Street/St Marks Road, Bristol, Bs5 6dl Authority: Environment Agency, South West Region Catchment Area: Frome (Bristol) Reference: 011149 Permit Version: 1 Effective Date: 12th September 1989 Issued Date: Not Supplied Revocation Date: 6th March 2007 Discharge Type: Public Sewage: Storm Sewage Overflow Discharge: Freshwater Stream/River Environment: Receiving Water: Unknown Status: Consent revoked or revised: New Consent issued (Section 37(1)) Positional Accuracy: Located by supplier to within 100m</p>	A18SE (N)	594	2	360850 174350
8	<p>Discharge Consents</p> <p>Operator: Wessex Water Services Ltd Property Type: STORM TANK/CSO ON SEWERAGE NETWORK (WATER COMPANY) Location: Outside 29 Lyppiat Road, Bristol Authority: Environment Agency, South West Region Catchment Area: Frome (Bristol) Reference: 011157 Permit Version: 1 Effective Date: 12th September 1989 Issued Date: Not Supplied Revocation Date: 24th May 2005 Discharge Type: Public Sewage: Storm Sewage Overflow Discharge: Freshwater Stream/River Environment: Receiving Water: Unknown Status: Authorisation revoked Positional Accuracy: Located by supplier to within 100m</p>	A14SE (E)	755	2	361600 173640
9	<p>Discharge Consents</p> <p>Operator: Wessex Water Services Ltd Property Type: STORM TANK/CSO ON SEWERAGE NETWORK (WATER COMPANY) Location: Outside 129 Pennywell Road, Bristol, Bristol, Bs5 0tt Authority: Environment Agency, South West Region Catchment Area: Frome (Bristol) Reference: 011234 Permit Version: 2 Effective Date: 28th September 2010 Issued Date: 28th September 2010 Revocation Date: 31st January 2013 Discharge Type: Public Sewage: Storm Sewage Overflow Discharge: Freshwater Stream/River Environment: Receiving Water: Bristol Avon/Floating Harbour Status: Surrendered under EPR 2010 Positional Accuracy: Located by supplier to within 10m</p>	A12NW (W)	773	2	360090 173990
9	<p>Discharge Consents</p> <p>Operator: Wessex Water Services Ltd Property Type: STORM TANK/CSO ON SEWERAGE NETWORK (WATER COMPANY) Location: Outside 129 Pennywell Road, Bristol, Bristol, Bs5 0tt Authority: Environment Agency, South West Region Catchment Area: Frome (Bristol) Reference: 011234 Permit Version: 1 Effective Date: 12th September 1989 Issued Date: Not Supplied Revocation Date: 27th September 2010 Discharge Type: Public Sewage: Storm Sewage Overflow Discharge: Freshwater Stream/River Environment: Receiving Water: Bristol Avon/Floating Harbour Status: Temporary Consents (Water Act 1989, Section 113) Positional Accuracy: Located by supplier to within 100m</p>	A12NW (W)	773	2	360090 173990

Map ID	Details	Quadrant Reference (Compass Direction)	Estimated Distance From Site	Contact	NGR
10	<p>Discharge Consents</p> <p>Operator: Wessex Water Services Ltd Property Type: STORM TANK/CSO ON SEWERAGE NETWORK (WATER COMPANY) Location: Baptist Mills Strm Overflow Jnc Fox Rd - Waverley St, Baptist Mills, Bristol, Avon Authority: Environment Agency, South West Region Catchment Area: Frome (Bristol) Reference: 021507 Permit Version: 1 Effective Date: 1st March 1971 Issued Date: Not Supplied Revocation Date: 22nd September 2022 Discharge Type: Public Sewage: Storm Sewage Overflow Discharge: Freshwater Stream/River Environment: Receiving Water: Trib Of River Bristol Frome Status: Surrendered under EPR 2010 Positional Accuracy: Located by supplier to within 100m</p>	A17SE (NW)	775	2	360400 174400
10	<p>Discharge Consents</p> <p>Operator: Wessex Water Services Limited Property Type: STORM TANK/CSO ON SEWERAGE NETWORK (WATER COMPANY) Location: Chaplin Road Combined Sewer, Overflow, 58 Chaplin Road, Bristol, Bs5 0jz Authority: Environment Agency, South West Region Catchment Area: Frome (Bristol) Reference: 101792 Permit Version: 1 Effective Date: 12th August 2002 Issued Date: 12th August 2002 Revocation Date: 1st December 2021 Discharge Type: Public Sewage: Storm Sewage Overflow Discharge: Freshwater Stream/River Environment: Receiving Water: River Frome(S) Status: New Consent (Water Resources Act 1991, Section 88 & Schedule 10 as amended by Environment Act 1995) Positional Accuracy: Located by supplier to within 10m</p>	A17NE (NW)	798	2	360420 174440
11	<p>Discharge Consents</p> <p>Operator: Wessex Water Services Limited Property Type: STORM TANK/CSO ON SEWERAGE NETWORK (WATER COMPANY) Location: Chaplin Road Combined Sewer, Overflow, 58 Chaplin Road, Bristol, Bs5 0jz Authority: Environment Agency, South West Region Catchment Area: Frome (Bristol) Reference: 101792 Permit Version: 2 Effective Date: 2nd December 2021 Issued Date: 2nd December 2021 Revocation Date: 30th December 2023 Discharge Type: Public Sewage: Storm Sewage Overflow Discharge: Freshwater Stream/River Environment: Receiving Water: River Frome Status: Varied under EPR 2010 Positional Accuracy: Located by supplier to within 10m</p>	A17NE (NW)	797	2	360428 174443
11	<p>Discharge Consents</p> <p>Operator: Wessex Water Services Limited Property Type: STORM TANK/CSO ON SEWERAGE NETWORK (WATER COMPANY) Location: Chaplin Road Combined Sewer, Overflow, 58 Chaplin Road, Bristol, Bs5 0jz Authority: Environment Agency, South West Region Catchment Area: Frome (Bristol) Reference: 101792 Permit Version: 3 Effective Date: 31st December 2023 Issued Date: 2nd December 2021 Revocation Date: Not Supplied Discharge Type: Public Sewage: Storm Sewage Overflow Discharge: Freshwater Stream/River Environment: Receiving Water: River Frome Status: Varied under EPR 2010 Positional Accuracy: Located by supplier to within 10m</p>	A17NE (NW)	797	2	360428 174443

Map ID	Details	Quadrant Reference (Compass Direction)	Estimated Distance From Site	Contact	NGR
11	<p>Discharge Consents</p> <p>Operator: Wessex Water Services Ltd Property Type: STORM TANK/CSO ON SEWERAGE NETWORK (WATER COMPANY) Location: High Street/St Marks Cso, Jctn Of High St And St Marks Rd, Bristol, Bs5 6dl Authority: Environment Agency, South West Region Catchment Area: Frome (Bristol) Reference: 103310 Permit Version: 2 Effective Date: 18th December 2020 Issued Date: 18th December 2020 Revocation Date: 30th March 2023 Discharge Type: Public Sewage: Storm Sewage Overflow Discharge: Freshwater Stream/River Environment: Receiving Water: River Frome Status: New Consent (Water Resources Act 1991, Section 88 & Schedule 10 as amended by Environment Act 1995) Positional Accuracy: Located by supplier to within 10m</p>	A17NE (NW)	797	2	360427 174443
11	<p>Discharge Consents</p> <p>Operator: Wessex Water Services Ltd Property Type: STORM TANK/CSO ON SEWERAGE NETWORK (WATER COMPANY) Location: High Street/St Marks Cso, Jctn Of High St And St Marks Rd, Bristol, Bs5 6dl Authority: Environment Agency, South West Region Catchment Area: Frome (Bristol) Reference: 103310 Permit Version: 3 Effective Date: 31st March 2023 Issued Date: 18th December 2020 Revocation Date: Not Supplied Discharge Type: Public Sewage: Storm Sewage Overflow Discharge: Freshwater Stream/River Environment: Receiving Water: River Frome Status: New Consent (Water Resources Act 1991, Section 88 & Schedule 10 as amended by Environment Act 1995) Positional Accuracy: Located by supplier to within 10m</p>	A17NE (NW)	797	2	360427 174443
12	<p>Discharge Consents</p> <p>Operator: Wessex Water Services Ltd Property Type: STORM TANK/CSO ON SEWERAGE NETWORK (WATER COMPANY) Location: Outside 57 Lyppiat Road, Bristol Authority: Environment Agency, South West Region Catchment Area: Frome (Bristol) Reference: 011158 Permit Version: 1 Effective Date: 12th September 1989 Issued Date: Not Supplied Revocation Date: 24th May 2005 Discharge Type: Public Sewage: Storm Sewage Overflow Discharge: Freshwater Stream/River Environment: Receiving Water: Unknown Status: Authorisation revoked Positional Accuracy: Located by supplier to within 100m</p>	A14SE (E)	799	2	361650 173700
13	<p>Discharge Consents</p> <p>Operator: Wessex Water Services Limited Property Type: STORM TANK/CSO ON SEWERAGE NETWORK (WATER COMPANY) Location: The Manse Cso, Conduit Place, Bristol, Bs2 9ru Authority: Environment Agency, South West Region Catchment Area: Frome (Bristol) Reference: 101726 Permit Version: 1 Effective Date: 31st March 2002 Issued Date: 27th March 2002 Revocation Date: 17th January 2021 Discharge Type: Public Sewage: Storm Sewage Overflow Discharge: Freshwater Stream/River Environment: Receiving Water: River Frome (S) Status: New Consent (Water Resources Act 1991, Section 88 & Schedule 10 as amended by Environment Act 1995) Positional Accuracy: Located by supplier to within 10m</p>	A17SW (NW)	806	2	360120 174140

Map ID	Details	Quadrant Reference (Compass Direction)	Estimated Distance From Site	Contact	NGR
13	<p>Discharge Consents</p> <p>Operator: Wessex Water Services Ltd Property Type: STORM TANK/CSO ON SEWERAGE NETWORK (WATER COMPANY) Location: High Street/St Marks Cso, Jctn Of High St And St Marks Rd, Bristol, Bs5 6dl Authority: Environment Agency, South West Region Catchment Area: Frome (Bristol) Reference: 103310 Permit Version: 1 Effective Date: 7th March 2007 Issued Date: 7th March 2007 Revocation Date: 17th December 2020 Discharge Type: Public Sewage: Storm Sewage Overflow Discharge: Freshwater Stream/River Environment: Receiving Water: River Frome(S) Status: New Consent (Water Resources Act 1991, Section 88 & Schedule 10 as amended by Environment Act 1995) Positional Accuracy: Located by supplier to within 10m</p>	A17SW (NW)	812	2	360130 174170
14	<p>Discharge Consents</p> <p>Operator: Fairbriar Plc Property Type: PUMPING STATION ON SEWERAGE NETWORK (WATER COMPANY) Location: Avon Riverside, St Annes, Bristol Authority: Environment Agency, South West Region Catchment Area: Tidal Bristol Avon Reference: 011547 Permit Version: 1 Effective Date: 16th August 1990 Issued Date: Not Supplied Revocation Date: 28th January 1994 Discharge Type: Discharge Of Other Matter-Surface Water Discharge: Freshwater Stream/River Environment: Receiving Water: River Bristol Avon Status: Revoked: Appeal period (Water Act 1989, Schedule 12, 6 & 8) Positional Accuracy: Located by supplier to within 10m</p>	A9NW (SE)	808	2	361320 173080
15	<p>Discharge Consents</p> <p>Operator: Wessex Water Services Ltd Property Type: STORM TANK/CSO ON SEWERAGE NETWORK (WATER COMPANY) Location: Neath Road Combined Sewer Overflow, 3 Neath Road, Bristol, Bs5 9ap Authority: Environment Agency, South West Region Catchment Area: Tidal Bristol Avon Reference: 011159 Permit Version: 1 Effective Date: 12th September 1989 Issued Date: Not Supplied Revocation Date: 11th August 2002 Discharge Type: Public Sewage: Storm Sewage Overflow Discharge: Freshwater Stream/River Environment: Receiving Water: Unknown Status: Authorisation revoked Positional Accuracy: Located by supplier to within 100m</p>	A14NE (E)	819	2	361650 173920
16	<p>Discharge Consents</p> <p>Operator: Simsmetal Uk Limited Property Type: WASTE COLLECTION/TREATMENT/DISPOSAL/MATERIALS RECOVERY Location: Simsmetal Uk Limited, Gatton Road, Bristol, Bs2 9sh Authority: Environment Agency, South West Region Catchment Area: Frome (Bristol) Reference: 012708 Permit Version: 1 Effective Date: 19th June 1995 Issued Date: 3rd July 1995 Revocation Date: Not Supplied Discharge Type: Trade Effluent Discharge-Site Drainage Discharge: Freshwater Stream/River Environment: Receiving Water: River Frome Status: New Consent, by Application (Water Resources Act 1991, Section 113 & Schedule 12) Positional Accuracy: Located by supplier to within 10m</p>	A18NW (N)	843	2	360580 174560

Map ID	Details	Quadrant Reference (Compass Direction)	Estimated Distance From Site	Contact	NGR
17	<p>Discharge Consents</p> <p>Operator: Wessex Water Services Ltd Property Type: STORM TANK/CSO ON SEWERAGE NETWORK (WATER COMPANY) Location: Chalks Road, Junc Tintern Avenue, Bristol Authority: Environment Agency, South West Region Catchment Area: Frome (Bristol) Reference: 011160 Permit Version: 1 Effective Date: 12th September 1989 Issued Date: Not Supplied Revocation Date: 25th May 2005 Discharge Type: Public Sewage: Storm Sewage Overflow Discharge: Freshwater Stream/River Environment: Receiving Water: Unknown Status: Consent revoked: Discharge ceased (Section 37(1)) Positional Accuracy: Located by supplier to within 100m</p>	A14SE (E)	863	2	361710 173650
18	<p>Discharge Consents</p> <p>Operator: Wessex Water Services Limited Property Type: STORM TANK/CSO ON SEWERAGE NETWORK (WATER COMPANY) Location: The Manse Cso, Conduit Place, Bristol, Bs2 9ru Authority: Environment Agency, South West Region Catchment Area: Frome (Bristol) Reference: 101726 Permit Version: 2 Effective Date: 18th January 2021 Issued Date: 18th January 2021 Revocation Date: 30th March 2025 Discharge Type: Public Sewage: Storm Sewage Overflow Discharge: Freshwater Stream/River Environment: Receiving Water: River Frome (S) Status: Varied under EPR 2010 Positional Accuracy: Located by supplier to within 10m</p>	A17SW (NW)	870	2	360116 174254
18	<p>Discharge Consents</p> <p>Operator: Wessex Water Services Limited Property Type: STORM TANK/CSO ON SEWERAGE NETWORK (WATER COMPANY) Location: The Manse Cso, Conduit Place, Bristol, Bs2 9ru Authority: Environment Agency, South West Region Catchment Area: Frome (Bristol) Reference: 101726 Permit Version: 3 Effective Date: 31st March 2025 Issued Date: 18th January 2021 Revocation Date: Not Supplied Discharge Type: Public Sewage: Storm Sewage Overflow Discharge: Freshwater Stream/River Environment: Receiving Water: River Frome (S) Status: Varied under EPR 2010 Positional Accuracy: Located by supplier to within 10m</p>	A17SW (NW)	870	2	360116 174254
18	<p>Discharge Consents</p> <p>Operator: Wessex Water Services Ltd Property Type: STORM TANK/CSO ON SEWERAGE NETWORK (WATER COMPANY) Location: Newfoundland Road, Junc Lower Ashley Road, Bristol, Bristol, Bs2 9ru Authority: Environment Agency, South West Region Catchment Area: Frome (Bristol) Reference: 011087 Permit Version: 2 Effective Date: 28th September 2010 Issued Date: 28th September 2010 Revocation Date: 31st July 2014 Discharge Type: Public Sewage: Storm Sewage Overflow Discharge: Freshwater Stream/River Environment: Receiving Water: Unnamed Watercourse Status: Surrendered under EPR 2010 Positional Accuracy: Located by supplier to within 10m</p>	A17SW (NW)	898	2	360100 174280

Map ID	Details	Quadrant Reference (Compass Direction)	Estimated Distance From Site	Contact	NGR
18	<p>Discharge Consents</p> <p>Operator: Wessex Water Services Ltd Property Type: STORM TANK/CSO ON SEWERAGE NETWORK (WATER COMPANY) Location: Newfoundland Road, Junc Lower Ashley Road, Bristol, Bristol, Bs2 9ru Authority: Environment Agency, South West Region Catchment Area: Frome (Bristol) Reference: 011087 Permit Version: 1 Effective Date: 12th September 1989 Issued Date: Not Supplied Revocation Date: 27th September 2010 Discharge Type: Public Sewage: Storm Sewage Overflow Discharge: Freshwater Stream/River Environment: Receiving Water: Unknown Status: Temporary Consents (Water Act 1989, Section 113) Positional Accuracy: Located by supplier to within 100m</p>	A17SW (NW)	898	2	360100 174280
18	<p>Discharge Consents</p> <p>Operator: Wessex Water Services Ltd Property Type: STORM TANK/CSO ON SEWERAGE NETWORK (WATER COMPANY) Location: Summers Road Storm Overflow, Summers Rd/Lower Ashley Road, Bristol, Avon Authority: Environment Agency, South West Region Catchment Area: Frome (Bristol) Reference: 021506 Permit Version: 1 Effective Date: 19th November 1970 Issued Date: Not Supplied Revocation Date: 30th March 2002 Discharge Type: Public Sewage: Storm Sewage Overflow Discharge: Freshwater Stream/River Environment: Receiving Water: Trib Of River Bristol Frome Status: Authorisation revoked Positional Accuracy: Located by supplier to within 100m</p>	A17SW (NW)	910	2	360100 174300
19	<p>Discharge Consents</p> <p>Operator: Bristol City Council Waste Management Group Property Type: WASTE COLLECTION/TREATMENT/DISPOSAL/MATERIALS RECOVERY Location: Ect Recycling Limited, New Stadium Road, Bristol, Bs5 6nl Authority: Environment Agency, South West Region Catchment Area: Frome (Bristol) Reference: 102983 Permit Version: 1 Effective Date: 7th March 2005 Issued Date: 31st March 2005 Revocation Date: 15th October 2015 Discharge Type: Trade Discharges - Site Drainage (Contam Surface Water, Not Waste Site) Discharge: Freshwater Stream/River Environment: Receiving Water: River Frome Status: Revoked (Water Resources Act 1991, Section 88 & Schedule 10 as amended by Environment Act 1995) Positional Accuracy: Located by supplier to within 10m</p>	A18NW (N)	876	2	360690 174620
20	<p>Discharge Consents</p> <p>Operator: Wessex Water Services Ltd Property Type: STORM TANK/CSO ON SEWERAGE NETWORK (WATER COMPANY) Location: Outside 3 Gatton Road, Bristol Authority: Environment Agency, South West Region Catchment Area: Frome (Bristol) Reference: 011089 Permit Version: 1 Effective Date: 12th September 1989 Issued Date: Not Supplied Revocation Date: 21st July 2002 Discharge Type: Public Sewage: Storm Sewage Overflow Discharge: Freshwater Stream/River Environment: Receiving Water: Unknown Status: Authorisation revoked Positional Accuracy: Located by supplier to within 100m</p>	A17NE (NW)	884	2	360270 174440

Map ID	Details	Quadrant Reference (Compass Direction)	Estimated Distance From Site	Contact	NGR
21	<p>Discharge Consents</p> <p>Operator: Bristol City Council Property Type: STORM TANK/CSO ON SEWERAGE NETWORK (WATER COMPANY) Location: Northern Foul Water Interceptor, Phase 2-Excavation Works, Bristol Authority: Environment Agency, South West Region Catchment Area: Frome (Bristol) Reference: 010529 Permit Version: 1 Effective Date: 8th February 1991 Issued Date: Not Supplied Revocation Date: 4th April 1995 Discharge Type: Unknown Discharge: Freshwater Stream/River Environment: Receiving Water: River Bristol Frome Status: Consent revoked: Discharge ceased (Water Resources Act 1991, Schedule 10 & 6) Positional Accuracy: Located by supplier to within 10m</p>	A12NW (W)	889	2	359940 173830
22	<p>Discharge Consents</p> <p>Operator: Fairbriar Plc Property Type: PUMPING STATION ON SEWERAGE NETWORK (WATER COMPANY) Location: Avon Riverside, St Annes, Bristol Authority: Environment Agency, South West Region Catchment Area: Tidal Bristol Avon Reference: 011547 Permit Version: 1 Effective Date: 16th August 1990 Issued Date: Not Supplied Revocation Date: 28th January 1994 Discharge Type: Discharge Of Other Matter-Surface Water Discharge: Freshwater Stream/River Environment: Receiving Water: River Bristol Avon Status: Revoked: Appeal period (Water Act 1989, Schedule 12, 6 & 8) Positional Accuracy: Located by supplier to within 100m</p>	A9NW (SE)	910	2	361500 173100
23	<p>Discharge Consents</p> <p>Operator: Wessex Water Services Ltd Property Type: STORM TANK/CSO ON SEWERAGE NETWORK (WATER COMPANY) Location: St Georges Park, S Of 28 Lyndale Road, Bristol Authority: Environment Agency, South West Region Catchment Area: Frome (Bristol) Reference: 011161 Permit Version: 1 Effective Date: 12th September 1989 Issued Date: Not Supplied Revocation Date: 24th May 2005 Discharge Type: Public Sewage: Storm Sewage Overflow Discharge: Freshwater Stream/River Environment: Receiving Water: Unknown Status: Authorisation revoked Positional Accuracy: Located by supplier to within 100m</p>	A14SE (E)	911	2	361760 173670
24	<p>Discharge Consents</p> <p>Operator: Wessex Water Services Ltd Property Type: STORM TANK/CSO ON SEWERAGE NETWORK (WATER COMPANY) Location: Stapleton Road, Junc St Marks Road, Bristol Authority: Environment Agency, South West Region Catchment Area: Frome (Bristol) Reference: 011150 Permit Version: 1 Effective Date: 12th September 1989 Issued Date: Not Supplied Revocation Date: 25th May 2005 Discharge Type: Public Sewage: Storm Sewage Overflow Discharge: Freshwater Stream/River Environment: Receiving Water: Unknown Status: Consent revoked: Discharge ceased (Section 37(1)) Positional Accuracy: Located by supplier to within 100m</p>	A18NE (N)	924	2	360850 174680

Map ID	Details	Quadrant Reference (Compass Direction)	Estimated Distance From Site	Contact	NGR
24	<p>Discharge Consents</p> <p>Operator: Wessex Water Services Ltd Property Type: STORM TANK/CSO ON SEWERAGE NETWORK (WATER COMPANY) Location: Stapleton Road Cso, O/S Homepride, Frome, Bristol, Bs5 6nr Authority: Environment Agency, South West Region Catchment Area: Frome (Bristol) Reference: 011151 Permit Version: 1 Effective Date: 12th September 1989 Issued Date: Not Supplied Revocation Date: 30th March 2002 Discharge Type: Public Sewage: Storm Sewage Overflow Discharge: Freshwater Stream/River Environment: Receiving Water: Unknown Status: Revoked (Water Resources Act 1991, Section 88 & Schedule 10 as amended by Environment Act 1995) Positional Accuracy: Located by supplier to within 100m</p>	A18NE (N)	954	2	360870 174710
25	<p>Discharge Consents</p> <p>Operator: Bristol City Council Property Type: STORM TANK/CSO ON SEWERAGE NETWORK (WATER COMPANY) Location: Northern Foul Water Interceptor, Phase 2-Excavation Works, Bristol Authority: Environment Agency, South West Region Catchment Area: Frome (Bristol) Reference: 010529 Permit Version: 1 Effective Date: 8th February 1991 Issued Date: Not Supplied Revocation Date: 4th April 1995 Discharge Type: Unknown Discharge: Freshwater Stream/River Environment: Receiving Water: River Bristol Frome Status: Consent revoked: Discharge ceased (Water Resources Act 1991, Schedule 10 & 6) Positional Accuracy: Located by supplier to within 10m</p>	A12NW (W)	946	2	359880 173790
26	<p>Discharge Consents</p> <p>Operator: Wessex Water Services Ltd Property Type: STORM TANK/CSO ON SEWERAGE NETWORK (WATER COMPANY) Location: Stapleton Road, Rear Black Swan (To Ebsw), Bristol Authority: Environment Agency, South West Region Catchment Area: Frome (Bristol) Reference: 011097 Permit Version: 1 Effective Date: 12th September 1989 Issued Date: Not Supplied Revocation Date: 12th March 2002 Discharge Type: Public Sewage: Storm Sewage Overflow Discharge: Freshwater Stream/River Environment: Receiving Water: River Bristol Frome Catchment Status: Revoked (Water Resources Act 1991, Section 88 & Schedule 10 as amended by Environment Act 1995) Positional Accuracy: Located by supplier to within 100m</p>	A18NW (N)	950	2	360800 174705
26	<p>Discharge Consents</p> <p>Operator: Wessex Water Services Limited Property Type: STORM TANK/CSO ON SEWERAGE NETWORK (WATER COMPANY) Location: Stapleton Road Cso, O/S Homepride, Frome, Bristol, Bs5 6nr Authority: Environment Agency, South West Region Catchment Area: Frome (Bristol) Reference: 101748 Permit Version: 1 Effective Date: 31st March 2002 Issued Date: 12th March 2002 Revocation Date: 22nd May 2019 Discharge Type: Public Sewage: Storm Sewage Overflow Discharge: Freshwater Stream/River Environment: Receiving Water: River Frome (S) Status: Surrendered under EPR 2010 Positional Accuracy: Located by supplier to within 10m</p>	A18NW (N)	955	2	360790 174710

Map ID	Details	Quadrant Reference (Compass Direction)	Estimated Distance From Site	Contact	NGR
26	<p>Discharge Consents</p> <p>Operator: Wessex Water Services Ltd Property Type: STORM TANK/CSO ON SEWERAGE NETWORK (WATER COMPANY) Location: Stapleton Road Cso, Rear Of Black Swan Public House, Stapleton Road, Bristol, Bs5 6nr Authority: Environment Agency, South West Region Catchment Area: Frome (Bristol) Reference: 011095 Permit Version: 1 Effective Date: 12th September 1989 Issued Date: Not Supplied Revocation Date: 30th March 2002 Discharge Type: Public Sewage: Storm Sewage Overflow Discharge: Freshwater Stream/River Environment: Receiving Water: River Bristol Frome Catchment Status: Revoked (Water Resources Act 1991, Section 88 & Schedule 10 as amended by Environment Act 1995) Positional Accuracy: Located by supplier to within 100m</p>	A18NW (N)	955	2	360790 174710
26	<p>Discharge Consents</p> <p>Operator: Wessex Water Services Ltd Property Type: STORM TANK/CSO ON SEWERAGE NETWORK (WATER COMPANY) Location: Stapleton Road, Rear Black Swan (To Ebsw), Bristol Authority: Environment Agency, South West Region Catchment Area: Frome (Bristol) Reference: 011096 Permit Version: 1 Effective Date: 12th September 1989 Issued Date: Not Supplied Revocation Date: 12th March 2002 Discharge Type: Public Sewage: Storm Sewage Overflow Discharge: Freshwater Stream/River Environment: Receiving Water: River Bristol Frome Catchment Status: Revoked (Water Resources Act 1991, Section 88 & Schedule 10 as amended by Environment Act 1995) Positional Accuracy: Located by supplier to within 100m</p>	A18NW (N)	955	2	360800 174710
27	<p>Discharge Consents</p> <p>Operator: Wessex Water Services Ltd Property Type: STORM TANK/CSO ON SEWERAGE NETWORK (WATER COMPANY) Location: Rosemary Drive Cso, West Of Rosemary Drive, Frome, Bristol Authority: Environment Agency, South West Region Catchment Area: Frome (Bristol) Reference: 011153 Permit Version: 1 Effective Date: 12th September 1989 Issued Date: Not Supplied Revocation Date: 27th June 2001 Discharge Type: Public Sewage: Storm Sewage Overflow Discharge: Freshwater Stream/River Environment: Receiving Water: Unknown Status: Authorisation revoked Positional Accuracy: Located by supplier to within 100m</p>	A19NW (N)	987	2	361210 174670
28	<p>Integrated Pollution Controls</p> <p>Name: Octavius Hunt Ltd Location: Dove Lane, Redfield, BRISTOL, Avon, BS5 9NQ Authority: Environment Agency, South West Region Permit Reference: AQ7054 Dated: 14th December 1995 Process Type: IPC new application Description: 4.7 A Pesticide production within the Chemical Industry Status: Authorisation superseded by a substantial or non substantial variation Positional Accuracy: Automatically positioned to the address</p>	A9NW (SE)	520	2	361181 173335
28	<p>Integrated Pollution Controls</p> <p>Name: Octavius Hunt Ltd Location: Dove Lane, Redfield, BRISTOL, Avon, BS5 9NQ Authority: Environment Agency, South West Region Permit Reference: BE0899 Dated: 24th November 1998 Process Type: IPC minor (non-substantial) variation to previous variation Description: 4.7 A Pesticide production within the Chemical Industry Status: Authorisation revoked Positional Accuracy: Automatically positioned to the address</p>	A9NW (SE)	524	2	361186 173335

Map ID	Details	Quadrant Reference (Compass Direction)	Estimated Distance From Site	Contact	NGR
28	<p>Integrated Pollution Controls</p> <p>Name: Octavius Hunt Ltd Location: Dove Lane, Redfield, BRISTOL, Avon, BS5 9NQ Authority: Environment Agency, South West Region Permit Reference: AV4687 Dated: 17th May 1996 Process Type: IPC major (substantial) variation Description: 4.7 A Pesticide production within the Chemical Industry Status: Authorisation superseded by a substantial or non substantial variation Positional Accuracy: Automatically positioned to the address</p>	A9NW (SE)	524	2	361181 173330
28	<p>Integrated Pollution Controls</p> <p>Name: Octavius Hunt Ltd Location: Dove Lane, BRISTOL, Avon, BS5 9NQ Authority: Environment Agency, South West Region Permit Reference: AZ5618 Dated: 13th November 1997 Process Type: IPC major (substantial) variation Description: 4.7 A Pesticide production within the Chemical Industry Status: Authorisation superseded by a substantial or non substantial variation Positional Accuracy: Automatically positioned to the address</p>	A9NW (SE)	527	2	361186 173330
29	<p>Integrated Pollution Prevention And Control</p> <p>Name: Cleansing Service Group Ltd Location: Csg Bristol Treatment Plant Epr/Ap3336sd, Csg, Pennywell Road,Easton,, Bristol, BS5 0TQ Authority: Environment Agency, South West Region Permit Reference: VP3431VC Original Permit Ref: Ap3336sd Effective Date: 17th September 2014 Status: Effective Application Type: Variation App. Sub Type: Simple Standard Variation Positional Accuracy: Automatically positioned to the address Activity Code: 5.6 A(1) a) Activity Description: TEMPORARY STORAGE OF HAZ WASTE NOT UNDER S 5.2 PENDING ACTIVITIES LISTED IN S 5.1, 5.2, 5.3 AND PARAGRAPH (B) OF THIS SECTION WITH A TOTAL CAPACITY > 50 TONNES, EXCL TEMP STORAGE WHERE GENERATED Primary Activity: N Activity Code: 5.3 A(1) a) (ii) Activity Description: DISPOSAL OR RECOVERY OF HAZARDOUS WASTE WITH A CAPACITY EXCEEDING 10 TONNES PER DAY INVOLVING PHYSICO-CHEMICAL TREATMENT Primary Activity: Y Activity Code: 5.4 A(1) (a) (ii) Activity Description: DISPOSAL OF > 50 T/D NON-HAZARDOUS WASTE (> 100 T/D IF ONLY AD) INVOLVING PHYSICO-CHEMICAL TREATMENT Primary Activity: N</p>	A12NW (W)	820	2	360012 173854
29	<p>Integrated Pollution Prevention And Control</p> <p>Name: Cleansing Service Group Ltd Location: CSG Bristol Treatment Plant, CSG,Pennywell Road, Easton,, Bristol, BS5 0TQ Authority: Environment Agency, South West Region Permit Reference: FP3135VJ Original Permit Ref: Ap3336sd Effective Date: 12th March 2014 Status: Superseded By Variation Application Type: Variation App. Sub Type: Minor Positional Accuracy: Automatically positioned to the address Activity Code: 5.3 A(1) a) (ii) Activity Description: DISPOSAL OR RECOVERY OF HAZARDOUS WASTE WITH A CAPACITY EXCEEDING 10 TONNES PER DAY INVOLVING PHYSICO-CHEMICAL TREATMENT Primary Activity: Y Activity Code: 5.6 A(1) a) Activity Description: TEMPORARY STORAGE OF HAZ WASTE NOT UNDER S 5.2 PENDING ACTIVITIES LISTED IN S 5.1, 5.2, 5.3 AND PARAGRAPH (B) OF THIS SECTION WITH A TOTAL CAPACITY > 50 TONNES, EXCL TEMP STORAGE WHERE GENERATED Primary Activity: N Activity Code: 5.4 A(1) (a) (ii) Activity Description: DISPOSAL OF > 50 T/D NON-HAZARDOUS WASTE (> 100 T/D IF ONLY AD) INVOLVING PHYSICO-CHEMICAL TREATMENT Primary Activity: N</p>	A12NW (W)	820	2	360011 173853

Map ID	Details	Quadrant Reference (Compass Direction)	Estimated Distance From Site	Contact	NGR
29	<p>Integrated Pollution Prevention And Control</p> <p>Name: Cleansing Service Group Ltd Location: CSG Bristol Treatment Plant, CSG,Pennywell Road, Easton,, Bristol, BS5 0TQ Authority: Environment Agency, South West Region Permit Reference: MP3936NE Original Permit Ref: Ap3336sd Effective Date: 15th July 2013 Status: Superseded By Variation Application Type: Variation App. Sub Type: Minor Positional Accuracy: Automatically positioned to the address Activity Code: 5.3 A(1) (B) Activity Description: Other Waste Disposal; Waste Oils Greater Than 10T/Day Primary Activity: Y Activity Code: 5.3 A(1) (C) (II) Activity Description: Other Waste Disposal; Non-Hazardous Waste >50T/D By Physico-Chemical Treatment Primary Activity: N</p>	A12NW (W)	820	2	360011 173853
29	<p>Integrated Pollution Prevention And Control</p> <p>Name: Cleansing Service Group Ltd Location: CSG Bristol Treatment Plant, CSG,Pennywell Road, Easton,, Bristol, BS5 0TQ Authority: Environment Agency, South West Region Permit Reference: AP3336SD Original Permit Ref: Ap3336sd Effective Date: 23rd October 2007 Status: Superseded By Variation Application Type: Application App. Sub Type: New Positional Accuracy: Automatically positioned to the address Activity Code: 5.3 A(1) (B) Activity Description: Other Waste Disposal; Waste Oils Greater Than 10T/Day Primary Activity: Y Activity Code: 5.3 A(1) (C) (II) Activity Description: Other Waste Disposal; Non-Hazardous Waste >50T/D By Physico-Chemical Treatment Primary Activity: N</p>	A12NW (W)	820	2	360011 173853
30	<p>Local Authority Pollution Prevention and Controls</p> <p>Name: Europcar Rental Location: 185-189 Easton Road, Easton, BRISTOL, Avon, BS5 0HQ Authority: Bristol City Council, Environmental Health Department Permit Reference: Ep181 Dated: Not Supplied Process Type: Local Authority Air Pollution Control Description: PG1/14 Petrol filling station Status: Authorised Positional Accuracy: Manually positioned to the address or location</p>	A13NW (N)	58	3	360823 173813
31	<p>Local Authority Pollution Prevention and Controls</p> <p>Name: Easton Service Station (Texaco) Location: 168 Easton Road, Easton, BRISTOL, Avon, BS5 0ES Authority: Bristol City Council, Environmental Health Department Permit Reference: Ep128 Dated: 31st December 1998 Process Type: Local Authority Pollution Prevention and Control Description: PG1/14 Petrol filling station Status: Permitted Positional Accuracy: Automatically positioned to the address</p>	A13SW (W)	119	3	360709 173725
32	<p>Local Authority Pollution Prevention and Controls</p> <p>Name: Blue Circle Cement Location: British Rail Goods Yard, Lawrence Hill, BRISTOL, Avon, BS5 0BS Authority: Bristol City Council, Environmental Health Department Permit Reference: Ep028 Dated: Not Supplied Process Type: Local Authority Air Pollution Control Description: Part B - General Mineral Process (No Specific Reference) Status: Application Withdrawn Positional Accuracy: Manually positioned to the road within the address or location</p>	A8NW (S)	355	3	360704 173399
32	<p>Local Authority Pollution Prevention and Controls</p> <p>Name: Lawrence Hill Service StationElf Location: 152 Lawrence Hill, Easton, BRISTOL, Avon, BS5 0ND Authority: Bristol City Council, Environmental Health Department Permit Reference: Ep161 Dated: 11th January 1999 Process Type: Local Authority Air Pollution Control Description: PG1/14 Petrol filling station Status: Authorisation revoked Positional Accuracy: Manually positioned to the address or location</p>	A8NW (SW)	389	3	360679 173373

Map ID	Details	Quadrant Reference (Compass Direction)	Estimated Distance From Site	Contact	NGR
33	<p>Local Authority Pollution Prevention and Controls</p> <p>Name: City Motors (Bristol) Ltd Location: Church Road, Lawrence Hill, BRISTOL, Avon, BS5 9LU Authority: Bristol City Council, Environmental Health Department Permit Reference: EP101 Dated: Not Supplied Process Type: Local Authority Air Pollution Control Description: Part B - General Coating Process (No Specific Reference) Status: Authorised Positional Accuracy: Manually positioned to the road within the address or location</p>	A8NW (S)	367	3	360790 173367
34	<p>Local Authority Pollution Prevention and Controls</p> <p>Name: Shiners Autos Location: 22 Church Road, Lawrence Hill, BRISTOL, Avon, BS5 9JA Authority: Bristol City Council, Environmental Health Department Permit Reference: Ep201 Dated: Not Supplied Process Type: Local Authority Air Pollution Control Description: PG1/14 Petrol filling station Status: Authorised Positional Accuracy: Manually positioned to the address or location</p>	A8NE (SE)	433	3	361023 173341
35	<p>Local Authority Pollution Prevention and Controls</p> <p>Name: Feed Supplements Ltd Location: 104 Belle Vue Road, Easton, BRISTOL, Avon, BS5 6BX Authority: Bristol City Council, Environmental Health Department Permit Reference: EP74 Dated: Not Supplied Process Type: Local Authority Air Pollution Control Description: PG6/26 Animal feed compounding Status: Authorised Positional Accuracy: Automatically positioned to the address</p>	A18SE (NE)	605	3	361094 174304
36	<p>Local Authority Pollution Prevention and Controls</p> <p>Name: Epstein Auto Services Location: Epstein Buildings, Mivart Street, BRISTOL, Avon, BS5 6JF Authority: Bristol City Council, Environmental Health Department Permit Reference: EP94 Dated: 29th March 1994 Process Type: Local Authority Pollution Prevention and Control Description: PG6/34 Respraying of road vehicles Status: Permitted Positional Accuracy: Manually positioned to the address or location</p>	A18NE (N)	758	3	360996 174498
36	<p>Local Authority Pollution Prevention and Controls</p> <p>Name: Epstein Auto Services Location: Epstein Buildings, Mivart Street, Easton, BRISTOL, Avon, BS5 6JF Authority: Bristol City Council, Environmental Health Department Permit Reference: EP94 Dated: 29th March 1994 Process Type: Local Authority Pollution Prevention and Control Description: PG1/1Waste oil burners, less than 0.4MW net rated thermal input Status: Permitted Positional Accuracy: Manually positioned to the address or location</p>	A18NE (N)	758	3	360996 174498
37	<p>Local Authority Pollution Prevention and Controls</p> <p>Name: Westminster Service StationShell Location: 260 Whitehall Road, BRISTOL, Avon, BS5 7BG Authority: Bristol City Council, Environmental Health Department Permit Reference: Ep140 Dated: 18th December 1998 Process Type: Local Authority Air Pollution Control Description: PG1/14 Petrol filling station Status: Application Withdrawn Positional Accuracy: Automatically positioned to the address</p>	A14NE (E)	841	3	361676 173902
38	<p>Local Authority Pollution Prevention and Controls</p> <p>Name: Hinton Motor Services Location: 5 Hinton Road, Easton, BRISTOL, Avon, BS5 6HA Authority: Bristol City Council, Environmental Health Department Permit Reference: Ep229 Dated: 29th December 2003 Process Type: Local Authority Pollution Prevention and Control Description: PG1/1Waste oil burners, less than 0.4MW net rated thermal input Status: Permitted Positional Accuracy: Manually positioned to the address or location</p>	A19NW (NE)	844	3	361317 174452

Map ID	Details	Quadrant Reference (Compass Direction)	Estimated Distance From Site	Contact	NGR
39	Local Authority Pollution Prevention and Controls Name: E A Bicknell & Sons Ltd Location: Merstham Road, St Werburghs, BRISTOL, Avon, BS2 9TQ Authority: Bristol City Council, Environmental Health Department Permit Reference: Ep187 Dated: Not Supplied Process Type: Local Authority Air Pollution Control Description: PG1/14 Petrol filling station Status: Authorised Positional Accuracy: Manually positioned to the road within the address or location	A17NE (NW)	897	3	360381 174532
40	Local Authority Pollution Prevention and Controls Name: J Scadding & Son Ltd Location: Crown Sawmills, Eugene Street, St Judes, BRISTOL, Avon, BS5 0TW Authority: Bristol City Council, Environmental Health Department Permit Reference: EP012 Dated: Not Supplied Process Type: Local Authority Air Pollution Control Description: Part B process (no specific reference) Status: Authorisation revoked Positional Accuracy: Manually positioned to the road within the address or location	A12SW (W)	943	3	359896 173584
	Nearest Surface Water Feature	A13SE (E)	245	-	361082 173655
41	Prosecutions Relating to Authorised Processes Location: Gatton Road, St Werburgh, Bristol, Bs2 Prosecution Text: Tipping Of Metal And Car Waste Onland Without A Wml Prosecution Act: Epa90 S33(1)(A) Hearing Date: 22nd June 2003 Verdict: Guilty Fine: 450 Costs: 350 Positional Accuracy: Manually positioned to the road within the address or location	A17NE (NW)	832	2	360449 174495
	River Quality Name: Bristol Frome GQA Grade: River Quality B Reach: Broomhill-Floating Harbour Estimated Distance (km): 6.9 Flow Rate: Flow less than 2.5 cumecs Flow Type: River Year: 2000	A17SE (NW)	732	2	360485 174401
42	Substantiated Pollution Incident Register Authority: Environment Agency - South West Region, Wessex Area Incident Date: 24th May 2008 Incident Reference: 590086 Water Impact: Category 3 - Minor Incident Air Impact: Category 2 - Significant Incident Land Impact: Category 4 - No Impact Positional Accuracy: Located by supplier to within 10m Pollutant: Atmospheric Pollutants and Effects: Smoke	A17NE (NW)	871	2	360370 174495
43	Substantiated Pollution Incident Register Authority: Environment Agency - South West Region, Wessex Area Incident Date: 17th September 2001 Incident Reference: 31292 Water Impact: Category 3 - Minor Incident Air Impact: Category 2 - Significant Incident Land Impact: Category 3 - Minor Incident Positional Accuracy: Located by supplier to within 10m Pollutant: Atmospheric Pollutants and Effects: Smoke Pollutant: Contaminated Water: Firefighting Run-Off	A18NW (N)	875	2	360537 174579
	Water Abstractions Operator: Neptune Plating Ltd Licence Number: 17/53/001/G/454 Permit Version: 100 Location: Barton Manor Authority: Environment Agency, South West Region Abstraction: Metal: Process Water Abstraction Type: Water may be abstracted from a single point Source: Groundwater Daily Rate (m3): Not Supplied Yearly Rate (m3): Not Supplied Details: Lower Coal Series Authorised Start: 01 April Authorised End: 31 March Permit Start Date: 7th December 1995 Permit End Date: Not Supplied Positional Accuracy: Located by supplier to within 100m	A7SW (SW)	1034	2	360100 173000

Map ID	Details	Quadrant Reference (Compass Direction)	Estimated Distance From Site	Contact	NGR
	<p>Water Abstractions</p> <p>Operator: H & T PROCTOR LTD Licence Number: 175301S259 Permit Version: Not Supplied Location: 101 Feeder Road, BRISTOL , BS2 Authority: Environment Agency, South West Region Abstraction: Industrial Cooling (Miscellaneous) Abstraction Type: Not Supplied Source: Tidal Daily Rate (m3): 218 Yearly Rate (m3): 57300 Details: Feeder Canal Authorised Start: Not Supplied Authorised End: Not Supplied Permit Start Date: Not Supplied Permit End Date: Not Supplied Positional Accuracy: Located by supplier to within 100m</p>	A3NW (S)	1132	2	360800 172600
	<p>Water Abstractions</p> <p>Operator: Bristol Stadium Plc Licence Number: 175302S071 Permit Version: Not Supplied Location: Stapleton Road, BRISTOL, BS5 6NW Authority: Environment Agency, South West Region Abstraction: Spray Irrigation Abstraction Type: Not Supplied Source: River Daily Rate (m3): 100 Yearly Rate (m3): 10000 Details: River Frome Authorised Start: Not Supplied Authorised End: Not Supplied Permit Start Date: Not Supplied Permit End Date: Not Supplied Positional Accuracy: Located by supplier to within 100m</p>	A23SE (N)	1141	2	360900 174895
	<p>Water Abstractions</p> <p>Operator: Bristol Energy Co-Operative Licence Number: Sw/053/0001/028 Permit Version: 2 Location: River Avon At Netham Weir Authority: Environment Agency, South West Region Abstraction: Production Of Energy: Hydroelectric Power Generation Abstraction Type: Water may be abstracted from a single point Source: Surface Daily Rate (m3): Not Supplied Yearly Rate (m3): Not Supplied Details: Not Supplied Authorised Start: 01 April Authorised End: 31 March Permit Start Date: 5th November 2021 Permit End Date: Not Supplied Positional Accuracy: Located by supplier to within 10m</p>	A4NE (SE)	1334	2	361542 172597
	<p>Water Abstractions</p> <p>Operator: Bristol Community Energy Limited Licence Number: Sw/053/0001/028 Permit Version: 1 Location: River Avon At Netham Weir Authority: Environment Agency, South West Region Abstraction: Production Of Energy: Hydroelectric Power Generation Abstraction Type: Water may be abstracted from a single point Source: Surface Daily Rate (m3): Not Supplied Yearly Rate (m3): Not Supplied Details: Not Supplied Authorised Start: 01 April Authorised End: 31 March Permit Start Date: 21st March 2019 Permit End Date: Not Supplied Positional Accuracy: Located by supplier to within 10m</p>	A4NE (SE)	1334	2	361542 172597

Map ID	Details	Quadrant Reference (Compass Direction)	Estimated Distance From Site	Contact	NGR
	<p>Water Abstractions</p> <p>Operator: Mr C Mant Licence Number: 175301S441 Permit Version: Not Supplied Location: Location Description Not Available Authority: Environment Agency, South West Region Abstraction: Industrial Processing (Miscellaneous) Abstraction Type: Not Supplied Source: Canal Daily Rate (m3): 1 Yearly Rate (m3): 260 Details: Feeder Canal Authorised Start: Not Supplied Authorised End: Not Supplied Permit Start Date: Not Supplied Permit End Date: Not Supplied Positional Accuracy: Located by supplier to within 100m</p>	A2NE (SW)	1383	2	360200 172500
	<p>Water Abstractions</p> <p>Operator: Rheemco Ltd Licence Number: 175301S003 Permit Version: Not Supplied Location: Location Description Not Available Authority: Environment Agency, South West Region Abstraction: Metal Goods Abstraction Type: Not Supplied Source: Tidal Daily Rate (m3): 91 Yearly Rate (m3): 22730 Details: Feeder Canal Authorised Start: Not Supplied Authorised End: Not Supplied Permit Start Date: Not Supplied Permit End Date: Not Supplied Positional Accuracy: Located by supplier to within 100m</p>	A2NE (S)	1438	2	360300 172395
	<p>Water Abstractions</p> <p>Operator: Dolan Corrugated Containers Licence Number: 175301G082 Permit Version: Not Supplied Location: Avonside Paper Mills, St Philips, BRISTOL, Somerset, BS2 Authority: Environment Agency, South West Region Abstraction: Paper Making Abstraction Type: Not Supplied Source: Borehole Daily Rate (m3): 327 Yearly Rate (m3): 90922 Details: Upper Sandstone; Process Authorised Start: Not Supplied Authorised End: Not Supplied Permit Start Date: Not Supplied Permit End Date: Not Supplied Positional Accuracy: Located by supplier to within 100m</p>	A1NE (SW)	1458	2	359800 172700
	<p>Water Abstractions</p> <p>Operator: Rheemco Ltd Licence Number: 175301S003 Permit Version: Not Supplied Location: st Vincent's Works, Silverthorne Lane, BRISTOL , BS2 0QF Authority: Environment Agency, South West Region Abstraction: Metal Goods Abstraction Type: Not Supplied Source: Tidal Daily Rate (m3): 91 Yearly Rate (m3): 22730 Details: Not Supplied Authorised Start: Not Supplied Authorised End: Not Supplied Permit Start Date: Not Supplied Permit End Date: Not Supplied Positional Accuracy: Located by supplier to within 100m</p>	A2NE (SW)	1473	2	360200 172400

Map ID	Details	Quadrant Reference (Compass Direction)	Estimated Distance From Site	Contact	NGR
	<p>Water Abstractions</p> <p>Operator: Chanson Foods Licence Number: Sw/053/0002/001/R01 Permit Version: 1 Location: Abstraction Point A - Feeder Canal, Floating Harbour Authority: Environment Agency, South West Region Abstraction: Other Industrial/Commercial/Public Services: Non-Evaporative Cooling Abstraction Type: Water may be abstracted from a single point Source: Surface Daily Rate (m3): Not Supplied Yearly Rate (m3): Not Supplied Details: Not Supplied Authorised Start: 01 April Authorised End: 31 March Permit Start Date: 1st April 2017 Permit End Date: Not Supplied Positional Accuracy: Located by supplier to within 10m</p>	A2NW (SW)	1492	2	359927 172544
	<p>Water Abstractions</p> <p>Operator: Chanson Foods Licence Number: Sw/053/0002/001 Permit Version: 1 Location: Abstraction Point A - Feeder Canal, Floating Harbour Authority: Environment Agency, South West Region Abstraction: Other Industrial/Commercial/Public Services: Non-Evaporative Cooling Abstraction Type: Water may be abstracted from a single point Source: Surface Daily Rate (m3): Not Supplied Yearly Rate (m3): Not Supplied Details: Not Supplied Authorised Start: 01 April Authorised End: 31 March Permit Start Date: 11th April 2011 Permit End Date: Not Supplied Positional Accuracy: Located by supplier to within 10m</p>	A2NW (SW)	1492	2	359927 172544
	<p>Water Abstractions</p> <p>Operator: Glass Wharf Jv Limited Licence Number: Sw/053/0002/008 Permit Version: 1 Location: Floating Harbour Bristol- Point A Serving Building Nd3 Authority: Environment Agency, South West Region Abstraction: Other Industrial/Commercial/Public Services: Non-Evaporative Cooling Abstraction Type: Water may be abstracted from a single point Source: Surface Daily Rate (m3): Not Supplied Yearly Rate (m3): Not Supplied Details: One Glass Wharf, The Floating Harbour, Bristol Authorised Start: 01 April Authorised End: 31 March Permit Start Date: 15th May 2019 Permit End Date: Not Supplied Positional Accuracy: Located by supplier to within 10m</p>	A1NE (SW)	1507	2	359754 172676
	<p>Water Abstractions</p> <p>Operator: The National Farmers Union Mutual Insurance Society Limited Licence Number: 17/53/001/S/471/R01 Permit Version: 1 Location: Floating Harbour Bristol- Point B Serving Building Nd4 Authority: Environment Agency, South West Region Abstraction: Other Industrial/Commercial/Public Services: Heat Pump Abstraction Type: Water may be abstracted from a single point Source: Surface Daily Rate (m3): Not Supplied Yearly Rate (m3): Not Supplied Details: The Floating Harbour, Bristol Authorised Start: 01 April Authorised End: 31 March Permit Start Date: 26th May 2017 Permit End Date: Not Supplied Positional Accuracy: Located by supplier to within 10m</p>	A1NE (SW)	1507	2	359756 172674

Map ID	Details	Quadrant Reference (Compass Direction)	Estimated Distance From Site	Contact	NGR
	<p>Water Abstractions</p> <p>Operator: The National Farmers Union Mutual Insurance Society Limited Licence Number: 17/53/001/S/471/R01 Permit Version: 1 Location: Floating Harbour Bristol- Point A Serving Building Nd4 Authority: Environment Agency, South West Region Abstraction: Other Industrial/Commercial/Public Services: Heat Pump Abstraction Type: Water may be abstracted from a single point Source: Surface Daily Rate (m3): Not Supplied Yearly Rate (m3): Not Supplied Details: The Floating Harbour, Bristol Authorised Start: 01 April Authorised End: 31 March Permit Start Date: 26th May 2017 Permit End Date: Not Supplied Positional Accuracy: Located by supplier to within 10m</p>	A1NE (SW)	1507	2	359758 172673
	<p>Water Abstractions</p> <p>Operator: The National Farmers Union Mutual Insurance Society Limited Licence Number: 17/53/001/S/471 Permit Version: 104 Location: Floating Harbour Bristol- Point A Serving Building Nd4 Authority: Environment Agency, South West Region Abstraction: Other Industrial/Commercial/Public Services: Heat Pump Abstraction Type: Water may be abstracted from a single point Source: Surface Daily Rate (m3): Not Supplied Yearly Rate (m3): Not Supplied Details: The Floating Harbour, Bristol Authorised Start: 01 April Authorised End: 31 March Permit Start Date: 6th March 2014 Permit End Date: Not Supplied Positional Accuracy: Located by supplier to within 10m</p>	A1NE (SW)	1507	2	359758 172673
	<p>Water Abstractions</p> <p>Operator: The National Farmers Union Mutual Insurance Society Limited Licence Number: 17/53/001/S/471 Permit Version: 104 Location: Floating Harbour Bristol- Point B Serving Building Nd4 Authority: Environment Agency, South West Region Abstraction: Other Industrial/Commercial/Public Services: Heat Pump Abstraction Type: Water may be abstracted from a single point Source: Surface Daily Rate (m3): Not Supplied Yearly Rate (m3): Not Supplied Details: The Floating Harbour, Bristol Authorised Start: 01 April Authorised End: 31 March Permit Start Date: 6th March 2014 Permit End Date: Not Supplied Positional Accuracy: Located by supplier to within 10m</p>	A1NE (SW)	1507	2	359756 172674
	<p>Water Abstractions</p> <p>Operator: The National Farmers Union Mutual Insurance Society Limited Licence Number: 17/53/001/S/471 Permit Version: 103 Location: Floating Harbour Bristol- Point B Serving Building Nd4 Authority: Environment Agency, South West Region Abstraction: Other Industrial/Commercial/Public Services: Non-Evaporative Cooling Abstraction Type: Water may be abstracted from a single point Source: Surface Daily Rate (m3): Not Supplied Yearly Rate (m3): Not Supplied Details: N/A Authorised Start: 01 April Authorised End: 31 March Permit Start Date: 14th March 2011 Permit End Date: Not Supplied Positional Accuracy: Located by supplier to within 10m</p>	A1NE (SW)	1507	2	359756 172674

Map ID	Details	Quadrant Reference (Compass Direction)	Estimated Distance From Site	Contact	NGR
	<p>Water Abstractions</p> <p>Operator: The National Farmers Union Mutual Insurance Society Limited Licence Number: 17/53/001/S/471 Permit Version: 103 Location: Floating Harbour Bristol- Point A Serving Building Nd4 Authority: Environment Agency, South West Region Abstraction: Other Industrial/Commercial/Public Services: Non-Evaporative Cooling Abstraction Type: Water may be abstracted from a single point Source: Surface Daily Rate (m3): Not Supplied Yearly Rate (m3): Not Supplied Details: N/A Authorised Start: 01 April Authorised End: 31 March Permit Start Date: 14th March 2011 Permit End Date: Not Supplied Positional Accuracy: Located by supplier to within 10m</p>	A1NE (SW)	1507	2	359758 172673
	<p>Water Abstractions</p> <p>Operator: Castlemore (Temple Quay 2) Limited Licence Number: 17/53/001/S/471 Permit Version: 102 Location: Floating Harbour Bristol- Point A Serving Building Nd4 Authority: Environment Agency, South West Region Abstraction: Other Industrial/Commercial/Public Services: Non-Evaporative Cooling Abstraction Type: Water may be abstracted from a single point Source: Surface Daily Rate (m3): Not Supplied Yearly Rate (m3): Not Supplied Details: N/A Authorised Start: 01 April Authorised End: 31 March Permit Start Date: 11th November 2007 Permit End Date: Not Supplied Positional Accuracy: Located by supplier to within 10m</p>	A1NE (SW)	1507	2	359758 172673
	<p>Water Abstractions</p> <p>Operator: Castlemore (Temple Quay 2) Limited Licence Number: 17/53/001/S/471 Permit Version: 102 Location: Floating Harbour Bristol- Point B Serving Building Nd4 Authority: Environment Agency, South West Region Abstraction: Other Industrial/Commercial/Public Services: Non-Evaporative Cooling Abstraction Type: Water may be abstracted from a single point Source: Surface Daily Rate (m3): Not Supplied Yearly Rate (m3): Not Supplied Details: N/A Authorised Start: 01 April Authorised End: 31 March Permit Start Date: 11th November 2007 Permit End Date: Not Supplied Positional Accuracy: Located by supplier to within 10m</p>	A1NE (SW)	1507	2	359756 172674
	<p>Water Abstractions</p> <p>Operator: Castlemore (Temple Quay 2) Ltd Licence Number: 17/53/001/S/470 Permit Version: 102 Location: Floating Harbour Bristol- Point A Serving Building Nd3 Authority: Environment Agency, South West Region Abstraction: Other Industrial/Commercial/Public Services: Non-Evaporative Cooling Abstraction Type: Water may be abstracted from a single point Source: Surface Daily Rate (m3): Not Supplied Yearly Rate (m3): Not Supplied Details: N/A Authorised Start: 01 April Authorised End: 31 March Permit Start Date: 11th November 2007 Permit End Date: Not Supplied Positional Accuracy: Located by supplier to within 10m</p>	A1NE (SW)	1507	2	359754 172676

Map ID	Details	Quadrant Reference (Compass Direction)	Estimated Distance From Site	Contact	NGR
	<p>Water Abstractions</p> <p>Operator: Castlemore Securities Ltd Licence Number: 17/53/001/S/471 Permit Version: 101 Location: Floating Harbour Bristol- Point A Serving Building Nd4 Authority: Environment Agency, South West Region Abstraction: Other Industrial/Commercial/Public Services: Non-Evaporative Cooling Abstraction Type: Water may be abstracted from a single point Source: Surface Daily Rate (m3): Not Supplied Yearly Rate (m3): Not Supplied Details: N/A Authorised Start: 01 April Authorised End: 31 March Permit Start Date: 10th November 2007 Permit End Date: Not Supplied Positional Accuracy: Located by supplier to within 10m</p>	A1NE (SW)	1507	2	359758 172673
	<p>Water Abstractions</p> <p>Operator: Castlemore Securities Ltd Licence Number: 17/53/001/S/471 Permit Version: 101 Location: Floating Harbour Bristol- Point B Serving Building Nd4 Authority: Environment Agency, South West Region Abstraction: Other Industrial/Commercial/Public Services: Non-Evaporative Cooling Abstraction Type: Water may be abstracted from a single point Source: Surface Daily Rate (m3): Not Supplied Yearly Rate (m3): Not Supplied Details: N/A Authorised Start: 01 April Authorised End: 31 March Permit Start Date: 10th November 2007 Permit End Date: Not Supplied Positional Accuracy: Located by supplier to within 10m</p>	A1NE (SW)	1507	2	359756 172674
	<p>Water Abstractions</p> <p>Operator: Castlemore Securities Ltd Licence Number: 17/53/001/S/470 Permit Version: 101 Location: Floating Harbour Bristol- Point A Serving Building Nd3 Authority: Environment Agency, South West Region Abstraction: Other Industrial/Commercial/Public Services: Non-Evaporative Cooling Abstraction Type: Water may be abstracted from a single point Source: Surface Daily Rate (m3): Not Supplied Yearly Rate (m3): Not Supplied Details: N/A Authorised Start: 01 April Authorised End: 31 March Permit Start Date: 10th November 2007 Permit End Date: Not Supplied Positional Accuracy: Located by supplier to within 10m</p>	A1NE (SW)	1507	2	359754 172676
	<p>Water Abstractions</p> <p>Operator: Glass Wharf Jv Limited Licence Number: Sw/053/0002/008 Permit Version: 1 Location: Floating Harbour Bristol- Point B Serving Building Nd3 Authority: Environment Agency, South West Region Abstraction: Other Industrial/Commercial/Public Services: Non-Evaporative Cooling Abstraction Type: Water may be abstracted from a single point Source: Surface Daily Rate (m3): Not Supplied Yearly Rate (m3): Not Supplied Details: One Glass Wharf, The Floating Harbour, Bristol Authorised Start: 01 April Authorised End: 31 March Permit Start Date: 15th May 2019 Permit End Date: Not Supplied Positional Accuracy: Located by supplier to within 10m</p>	A1NE (SW)	1508	2	359752 172677

Map ID	Details	Quadrant Reference (Compass Direction)	Estimated Distance From Site	Contact	NGR
	<p>Water Abstractions</p> <p>Operator: Castlemore (Temple Quay 2) Ltd Licence Number: 17/53/001/S/470 Permit Version: 102 Location: Floating Harbour Bristol- Point B Serving Building Nd3 Authority: Environment Agency, South West Region Abstraction: Other Industrial/Commercial/Public Services: Non-Evaporative Cooling Abstraction Type: Water may be abstracted from a single point Source: Surface Daily Rate (m3): Not Supplied Yearly Rate (m3): Not Supplied Details: N/A Authorised Start: 01 April Authorised End: 31 March Permit Start Date: 11th November 2007 Permit End Date: Not Supplied Positional Accuracy: Located by supplier to within 10m</p>	A1NE (SW)	1508	2	359752 172677
	<p>Water Abstractions</p> <p>Operator: Castlemore Securities Ltd Licence Number: 17/53/001/S/470 Permit Version: 101 Location: Floating Harbour Bristol- Point B Serving Building Nd3 Authority: Environment Agency, South West Region Abstraction: Other Industrial/Commercial/Public Services: Non-Evaporative Cooling Abstraction Type: Water may be abstracted from a single point Source: Surface Daily Rate (m3): Not Supplied Yearly Rate (m3): Not Supplied Details: N/A Authorised Start: 01 April Authorised End: 31 March Permit Start Date: 10th November 2007 Permit End Date: Not Supplied Positional Accuracy: Located by supplier to within 10m</p>	A1NE (SW)	1508	2	359752 172677
	<p>Water Abstractions</p> <p>Operator: Dolan Corrugated Containers Licence Number: 175301S082 Permit Version: Not Supplied Location: Avonside Paper Mills, St Philips, BRISTOL, Somerset, BS2 Authority: Environment Agency, South West Region Abstraction: Paper Making Abstraction Type: Not Supplied Source: Tidal Daily Rate (m3): 327 Yearly Rate (m3): 90922 Details: Expired: 17-Jun-1993; Floating Harbour Authorised Start: Not Supplied Authorised End: Not Supplied Permit Start Date: Not Supplied Permit End Date: Not Supplied Positional Accuracy: Located by supplier to within 100m</p>	A1NE (SW)	1530	2	359800 172600
	<p>Water Abstractions</p> <p>Operator: Bristol City Council Licence Number: Sw/053/0002/011 Permit Version: 1 Location: Bristol Frome Floating Harbour Authority: Environment Agency, South West Region Abstraction: Private Water Supply: Heat Pump Abstraction Type: Water may be abstracted from a single point Source: Surface Daily Rate (m3): Not Supplied Yearly Rate (m3): Not Supplied Details: Not Supplied Authorised Start: 01 April Authorised End: 31 March Permit Start Date: 9th December 2020 Permit End Date: Not Supplied Positional Accuracy: Located by supplier to within 10m</p>	A6SW (SW)	1731	2	359241 173046

Map ID	Details	Quadrant Reference (Compass Direction)	Estimated Distance From Site	Contact	NGR
	<p>Water Abstractions</p> <p>Operator: Scottish & Newcastle Plc Licence Number: 17/53/001/S/102 Permit Version: 101 Location: Floating Harbour Bath Street Bristol Authority: Environment Agency, South West Region Abstraction: Breweries/Wine: Non-Evaporative Cooling Abstraction Type: Water may be abstracted from a single point Source: Tidal Daily Rate (m3): Not Supplied Yearly Rate (m3): Not Supplied Details: Floating Harbour Authorised Start: 01 April Authorised End: 31 March Permit Start Date: 1st October 1999 Permit End Date: Not Supplied Positional Accuracy: Located by supplier to within 10m</p>	(SW)	1851	2	359130 173000
	<p>Water Abstractions</p> <p>Operator: J G Bristol Ltd Licence Number: 17/53/001/G/102 Permit Version: 103 Location: Borehole Bath Street Bristol Authority: Environment Agency, South West Region Abstraction: Breweries/Wine: Non-Evaporative Cooling Abstraction Type: Water may be abstracted from a single point Source: Groundwater Daily Rate (m3): Not Supplied Yearly Rate (m3): Not Supplied Details: Not Supplied Authorised Start: 01 April Authorised End: 31 March Permit Start Date: 17th October 2003 Permit End Date: Not Supplied Positional Accuracy: Located by supplier to within 10m</p>	(SW)	1864	2	359120 172990
	<p>Water Abstractions</p> <p>Operator: J G Bristol Ltd Licence Number: 17/53/001/G/102 Permit Version: 102 Location: Borehole Bath Street Bristol Authority: Environment Agency, South West Region Abstraction: Breweries/Wine: Non-Evaporative Cooling Abstraction Type: Water may be abstracted from a single point Source: Groundwater Daily Rate (m3): Not Supplied Yearly Rate (m3): Not Supplied Details: Not Supplied Authorised Start: 01 April Authorised End: 31 March Permit Start Date: 19th April 2002 Permit End Date: Not Supplied Positional Accuracy: Located by supplier to within 10m</p>	(SW)	1864	2	359120 172990
	<p>Water Abstractions</p> <p>Operator: Scottish & Newcastle Plc Licence Number: 17/53/001/G/102 Permit Version: 101 Location: Borehole Bath Street Bristol Authority: Environment Agency, South West Region Abstraction: Breweries/Wine: Non-Evaporative Cooling Abstraction Type: Water may be abstracted from a single point Source: Groundwater Daily Rate (m3): Not Supplied Yearly Rate (m3): Not Supplied Details: Not Supplied Authorised Start: 01 April Authorised End: 31 March Permit Start Date: 1st October 1999 Permit End Date: Not Supplied Positional Accuracy: Located by supplier to within 10m</p>	(SW)	1864	2	359120 172990

Map ID	Details	Quadrant Reference (Compass Direction)	Estimated Distance From Site	Contact	NGR
	Water Abstractions Operator: Bristol City Council Licence Number: 17/53/002/S/065 Permit Version: 100 Location: River Frome Bristol Authority: Environment Agency, South West Region Abstraction: Municipal grounds: General Use (Low Loss) Abstraction Type: Water may be abstracted from a single point Source: Surface Daily Rate (m3): Not Supplied Yearly Rate (m3): Not Supplied Details: River Frome Bristol Authorised Start: 01 May Authorised End: 30 September Permit Start Date: 5th April 1984 Permit End Date: Not Supplied Positional Accuracy: Located by supplier to within 100m	(NE)	1941	2	361700 175495
44	Water Industry Act Referrals Name: Cleansing Service Group Ltd Location: CLEANSING SERVICE GROUP LTD, PENNYWELL ROAD, PENNYWELL ROAD, EASTON, BRISTOL, BS5 0TQ Authority: Environment Agency, South West Region Permit Reference: AR3305 Dated: 10th April 1995 Process Type: Permissions or amendments to discharge under the Water Industry Act 1991 Description: Processes which result in the discharge of Special Category effluents under The Trade Effluents (Prescribed Processes and Substances) Regulations Status: Application has been authorised and any conditions apply to the operator Positional Accuracy: Automatically positioned to the address	A12NW (W)	832	2	360003 173875
	Groundwater Vulnerability Map Combined Classification: Secondary Bedrock Aquifer - Medium Vulnerability Combined Vulnerability: Medium Combined Aquifer: Productive Bedrock Aquifer, No Superficial Aquifer Pollutant Speed: Intermediate Bedrock Flow: Intergranular Dilution: 300-550 mm/year Baseflow Index: <40% Superficial: <90% Patchiness: Superficial <3m Thickness: Superficial No Data Recharge:	A13SW (N)	0	4	360837 173743
	Groundwater Vulnerability - Soluble Rock Risk None				
	Bedrock Aquifer Designations Aquifer Designation: Secondary Aquifer - A	A13SW (N)	0	4	360837 173743
	Superficial Aquifer Designations No Data Available				
	Extreme Flooding from Rivers or Sea without Defences None				
	Flooding from Rivers or Sea without Defences None				
	Areas Benefiting from Flood Defences None				
	Flood Water Storage Areas None				
	Flood Defences None				
45	OS Water Network Lines Watercourse Form: Inland river Watercourse Length: 730.8 Watercourse Level: On ground surface Permanent: True Watercourse Name: River Frome Catchment Name: Avon Bristol Primacy: 1	A12NW (NW)	793	5	360100 174072

Map ID	Details	Quadrant Reference (Compass Direction)	Estimated Distance From Site	Contact	NGR
46	OS Water Network Lines Watercourse Form: Inland river Watercourse Length: 887.4 Watercourse Level: Underground Permanent: True Watercourse Name: River Frome Catchment Name: Avon Bristol Primacy: 1	A17NE (NW)	796	5	360493 174476
47	OS Water Network Lines Watercourse Form: Inland river Watercourse Length: 28.0 Watercourse Level: On ground surface Permanent: True Watercourse Name: River Frome Catchment Name: Avon Bristol Primacy: 1	A17SW (NW)	802	5	360125 174141
48	OS Water Network Lines Watercourse Form: Inland river Watercourse Length: 316.8 Watercourse Level: Underground Permanent: True Watercourse Name: Not Supplied Catchment Name: Avon Bristol Primacy: 1	A17SW (NW)	802	5	360125 174141
49	OS Water Network Lines Watercourse Form: Inland river Watercourse Length: 214.4 Watercourse Level: On ground surface Permanent: True Watercourse Name: Not Supplied Catchment Name: Avon Bristol Primacy: 1	A17SW (NW)	958	5	360124 174404
50	OS Water Network Lines Watercourse Form: Inland river Watercourse Length: 12.2 Watercourse Level: On ground surface Permanent: True Watercourse Name: River Frome Catchment Name: Avon Bristol Primacy: 1	A18NW (N)	972	5	360789 174727
51	OS Water Network Lines Watercourse Form: Inland river Watercourse Length: 949.5 Watercourse Level: Underground Permanent: True Watercourse Name: Coombe Brook Catchment Name: Avon Bristol Primacy: 1	A19NW (N)	980	5	361211 174662
52	OS Water Network Lines Watercourse Form: Inland river Watercourse Length: 20.3 Watercourse Level: On ground surface Permanent: True Watercourse Name: River Frome Catchment Name: Avon Bristol Primacy: 1	A18NW (N)	981	5	360798 174736
53	OS Water Network Lines Watercourse Form: Inland river Watercourse Length: 23.2 Watercourse Level: Underground Permanent: True Watercourse Name: River Frome Catchment Name: Avon Bristol Primacy: 2	A18NW (N)	984	5	360790 174739
54	OS Water Network Lines Watercourse Form: Inland river Watercourse Length: 4.2 Watercourse Level: Underground Permanent: True Watercourse Name: River Frome Catchment Name: Avon Bristol Primacy: 1	A18NW (N)	993	5	360800 174749

Map ID	Details	Quadrant Reference (Compass Direction)	Estimated Distance From Site	Contact	NGR
55	OS Water Network Lines Watercourse Form: Inland river Watercourse Length: 55.3 Watercourse Level: On ground surface Permanent: True Watercourse Name: River Frome Catchment Name: Avon Bristol Primacy: 1	A18NW (N)	997	5	360802 174753

Map ID	Details	Quadrant Reference (Compass Direction)	Estimated Distance From Site	Contact	NGR
56	Historical Landfill Sites Licence Holder: Not Supplied Location: Easton, Bristol Name: Brixton Road Operator Location: Not Supplied Boundary Accuracy: As Supplied Provider Reference: EAHLD34776 First Input Date: 31st December 1969 Last Input Date: 31st December 1970 Specified Waste: Not Supplied Type: EA Waste Ref: 0 Regis Ref: Not Supplied WRC Ref: Not Supplied BGS Ref: Not Supplied Other Ref: Not Supplied	A13SE (SE)	43	2	360875 173702
57	Historical Landfill Sites Licence Holder: Not Supplied Location: Netham Road Name: Netham Playing Fields Operator Location: Not Supplied Boundary Accuracy: As Supplied Provider Reference: EAHLD34786 First Input Date: Not Supplied Last Input Date: Not Supplied Specified Waste: Not Supplied Type: EA Waste Ref: 0 Regis Ref: Not Supplied WRC Ref: Not Supplied BGS Ref: Not Supplied Other Ref: Not Supplied	A9NW (SE)	818	2	361355 173094
58	Historical Landfill Sites Licence Holder: South West Gas Distribution Location: Folley Lane, St Phillips, Bristol, Avon Name: Former Barton Hill Gas Holder Site Operator Location: Not Supplied Boundary Accuracy: As Supplied Provider Reference: EAHLD09540 First Input Date: 31st May 1984 Last Input Date: 31st December 1986 Specified Waste: Deposited Waste included Inert, Industrial, Household and Special Waste Type: EA Waste Ref: 0 Regis Ref: Not Supplied WRC Ref: 0100/0156 BGS Ref: Not Supplied Other Ref: L/BL/T/156	A7SE (SW)	854	2	360377 173008
59	Licensed Waste Management Facilities (Locations) Licence Number: 27266 Location: Unit E, Earl Russel Way, Lawrence Hill, Bristol, Avon, BS5 0BX Operator Name: Anthony Alan Trickey & John Pierce Trickey Operator Location: Not Supplied Authority: Environment Agency - South West Region, Wessex Area Site Category: Metal Recycling Sites (Mixed) Licence Status: Expired Issued: 21st April 1994 Last Modified: Not Supplied Expires: Not Supplied Suspended: Not Supplied Revoked: Not Supplied Surrendered: Not Supplied IPPC Reference: Not Supplied Positional Accuracy: Located by supplier to within 10m	A13SW (S)	329	2	360774 173407
60	Licensed Waste Management Facilities (Locations) Licence Number: 26193 Location: Days Lane Warehouse, Days Lane, St Phillips, Bristol, Avon, BS2 0QA Operator Name: The Sofa Project Operator Location: Not Supplied Authority: Environment Agency - South West Region, Wessex Area Site Category: Household, Commercial And Industrial Transfer Stations Licence Status: Revoked Issued: 5th June 2006 Last Modified: Not Supplied Expires: Not Supplied Suspended: Not Supplied Revoked: 22nd June 2012 Surrendered: Not Supplied IPPC Reference: Not Supplied Positional Accuracy: Located by supplier to within 10m	A7NE (SW)	680	2	360350 173250

Map ID	Details	Quadrant Reference (Compass Direction)	Estimated Distance From Site	Contact	NGR
61	<p>Licensed Waste Management Facilities (Locations)</p> <p>Licence Number: 27195 Location: Days Road Transfer Station, Days Road, St Phillips, Bristol, Avon, BS2 0QS Operator Name: Bristol Waste Company Limited Operator Location: Not Supplied Authority: Environment Agency - South West Region, Wessex Area Site Category: Household, Commercial And Industrial Transfer Stations Licence Status: Transferred Issued: 28th March 1996 Last Modified: 28th March 2007 Expires: Not Supplied Suspended: Not Supplied Revoked: Not Supplied Surrendered: Not Supplied IPPC Reference: Not Supplied Positional Accuracy: Located by supplier to within 10m</p>	A7NE (SW)	703	2	360420 173161
62	<p>Licensed Waste Management Facilities (Locations)</p> <p>Licence Number: 27188 Location: Days Road Railhead, Days Road, St Phillips, Bristol, Avon, BS2 0JE Operator Name: Bristol Waste Company Limited Operator Location: Not Supplied Authority: Environment Agency - South West Region, Wessex Area Site Category: Household, Commercial And Industrial Transfer Stations Licence Status: Transferred Issued: 13th August 1993 Last Modified: 28th March 2007 Expires: Not Supplied Suspended: Not Supplied Revoked: Not Supplied Surrendered: Not Supplied IPPC Reference: Not Supplied Positional Accuracy: Located by supplier to within 10m</p>	A7NE (SW)	772	2	360351 173126
63	<p>Licensed Waste Management Facilities (Locations)</p> <p>Licence Number: 27006 Location: Pennywell Road, Easton, Bristol, Avon, BS5 OTQ Operator Name: Cleansing Service Group Ltd Operator Location: Not Supplied Authority: Environment Agency - South West Region, Wessex Area Site Category: Treatment - Chemical Licence Status: Revoked Issued: 15th August 1995 Last Modified: 25th April 2000 Expires: Not Supplied Suspended: Not Supplied Revoked: 24th February 2010 Surrendered: Not Supplied IPPC Reference: Not Supplied Positional Accuracy: Located by supplier to within 10m</p>	A12NW (W)	832	2	360003 173880
64	<p>Licensed Waste Management Facilities (Locations)</p> <p>Licence Number: 26046 Location: Simsmetal Uk Ltd, Gatton Road, St Werburghs, Bristol, BS2 93H Operator Name: Simsmetal Uk Ltd Operator Location: Gatton Road, St Werburghs, Bristol, BS2 93H Authority: Environment Agency - South West Region, North Wessex Area Site Category: Metal Recycling Sites (Mixed) Licence Status: Issued Issued: 15th October 2002 Last Modified: Not Supplied Expires: Not Supplied Suspended: Not Supplied Revoked: Not Supplied Surrendered: Not Supplied IPPC Reference: Not Supplied Positional Accuracy: Located by supplier to within 10m</p>	A17NE (NW)	836	2	360450 174500
64	<p>Licensed Waste Management Facilities (Locations)</p> <p>Licence Number: 26046 Location: Sims Group Uk Ltd, Gatton Road, St Werburghs, Bristol, Avon, BS2 9SH Operator Name: Sims Group U K Ltd Operator Location: Not Supplied Authority: Environment Agency - South West Region, Wessex Area Site Category: Metal Recycling Sites (Mixed) Licence Status: Surrendered Issued: 15th October 2002 Last Modified: Not Supplied Expires: Not Supplied Suspended: Not Supplied Revoked: Not Supplied Surrendered: 19th April 2006 IPPC Reference: Not Supplied Positional Accuracy: Located by supplier to within 10m</p>	A17NE (NW)	836	2	360450 174500

Map ID	Details	Quadrant Reference (Compass Direction)	Estimated Distance From Site	Contact	NGR
65	<p>Licensed Waste Management Facilities (Locations)</p> <p>Licence Number: 26180 Location: Sims Group U K Ltd, Gatton Road, St Werburghs, Bristol, Avon, BS2 9SH Operator Name: Sims Group U K Ltd Operator Location: Not Supplied Authority: Environment Agency - South West Region, Wessex Area Site Category: Metal Recycling Sites (Mixed) Licence Status: Modified Issued: 29th June 2005 Last Modified: 28th February 2019 Expires: Not Supplied Suspended: Not Supplied Revoked: Not Supplied Surrendered: Not Supplied IPPC Reference: Not Supplied Positional Accuracy: Located by supplier to within 10m</p>	A18NW (N)	858	2	360593 174579
65	<p>Licensed Waste Management Facilities (Locations)</p> <p>Licence Number: 26110 Location: Gatton Road, Off Mina Road, Bristol, Avon, BS2 9SH Operator Name: Sims Group U K Ltd Operator Location: Not Supplied Authority: Environment Agency - South West Region, Wessex Area Site Category: End of Life Vehicles Licence Status: Surrendered Issued: 14th September 2004 Last Modified: Not Supplied Expires: Not Supplied Suspended: Not Supplied Revoked: Not Supplied Surrendered: 19th April 2006 IPPC Reference: Not Supplied Positional Accuracy: Located by supplier to within 10m</p>	A18NW (N)	860	2	360587 174580
66	<p>Licensed Waste Management Facilities (Locations)</p> <p>Licence Number: 27199 Location: Days Road, St Philips, Bristol, Avon, BS2 0QS Operator Name: Bristol Waste Company Limited Operator Location: Not Supplied Authority: Environment Agency - South West Region, Wessex Area Site Category: Household Waste Amenity Sites Licence Status: Transferred Issued: 13th August 1993 Last Modified: 1st March 2006 Expires: Not Supplied Suspended: Not Supplied Revoked: Not Supplied Surrendered: Not Supplied IPPC Reference: Not Supplied Positional Accuracy: Located by supplier to within 10m</p>	A7SE (SW)	867	2	360320 173030
	<p>Local Authority Landfill Coverage</p> <p>Name: Bristol City Unitary Authority - Has no landfill data to supply</p>		0	6	360837 173743
67	<p>Potentially Infilled Land (Non-Water)</p> <p>Bearing Ref: N Use: Unknown Filled Ground (Pit, quarry etc) Date of Mapping: 1988</p>	A13NE (N)	38	-	360850 173793
68	<p>Potentially Infilled Land (Non-Water)</p> <p>Bearing Ref: E Use: Unknown Filled Ground (Pit, quarry etc) Date of Mapping: 1988</p>	A13SE (E)	109	-	360960 173743
69	<p>Potentially Infilled Land (Non-Water)</p> <p>Bearing Ref: NW Use: Unknown Filled Ground (Pit, quarry etc) Date of Mapping: 1988</p>	A13NW (NW)	162	-	360677 173816
70	<p>Potentially Infilled Land (Non-Water)</p> <p>Bearing Ref: SE Use: Unknown Filled Ground (Pit, quarry etc) Date of Mapping: 1988</p>	A13SE (SE)	203	-	360929 173551
71	<p>Potentially Infilled Land (Non-Water)</p> <p>Bearing Ref: W Use: Unknown Filled Ground (Pit, quarry etc) Date of Mapping: 1988</p>	A12NE (W)	631	-	360231 173962
72	<p>Potentially Infilled Land (Non-Water)</p> <p>Bearing Ref: N Use: Unknown Filled Ground (Pit, quarry etc) Date of Mapping: 1988</p>	A18NE (N)	726	-	360867 174481

Map ID	Details	Quadrant Reference (Compass Direction)	Estimated Distance From Site	Contact	NGR
73	Potentially Infilled Land (Non-Water) Bearing Ref: E Use: Unknown Filled Ground (Pit, quarry etc) Date of Mapping: 1988	A14NE (E)	828	-	361678 173790
74	Potentially Infilled Land (Non-Water) Bearing Ref: NW Use: Unknown Filled Ground (Pit, quarry etc) Date of Mapping: 1988	A17SE (NW)	896	-	360179 174372
75	Potentially Infilled Land (Water) Use: Unknown Filled Ground (Pond, marsh, river, stream, dock etc) Date of Mapping: 1890	A13SE (SE)	442	-	361162 173424
76	Potentially Infilled Land (Water) Use: Unknown Filled Ground (Pond, marsh, river, stream, dock etc) Date of Mapping: 1890	A8NW (S)	451	-	360730 173292
77	Potentially Infilled Land (Water) Use: Unknown Filled Ground (Pond, marsh, river, stream, dock etc) Date of Mapping: 1887	A8NE (SE)	539	-	361077 173248
78	Potentially Infilled Land (Water) Use: Unknown Filled Ground (Pond, marsh, river, stream, dock etc) Date of Mapping: 1921	A17NE (NW)	801	-	360498 174484
79	Potentially Infilled Land (Water) Use: Unknown Filled Ground (Pond, marsh, river, stream, dock etc) Date of Mapping: 1921	A17SW (NW)	813	-	360134 174178
80	Potentially Infilled Land (Water) Use: Unknown Filled Ground (Pond, marsh, river, stream, dock etc) Date of Mapping: 1921	A17SW (NW)	814	-	360133 174178
81	Potentially Infilled Land (Water) Use: Unknown Filled Ground (Pond, marsh, river, stream, dock etc) Date of Mapping: 1904	A17NE (NW)	828	-	360483 174507
82	Potentially Infilled Land (Water) Use: Unknown Filled Ground (Pond, marsh, river, stream, dock etc) Date of Mapping: 1904	A18NW (N)	853	-	360702 174599
83	Potentially Infilled Land (Water) Use: Unknown Filled Ground (Pond, marsh, river, stream, dock etc) Date of Mapping: 1890	A17NE (NW)	877	-	360436 174539
84	Potentially Infilled Land (Water) Use: Unknown Filled Ground (Pond, marsh, river, stream, dock etc) Date of Mapping: 1904	A18NE (N)	968	-	361079 174694
85	Potentially Infilled Land (Water) Use: Unknown Filled Ground (Pond, marsh, river, stream, dock etc) Date of Mapping: 1904	A18NW (N)	984	-	360581 174707
86	Registered Landfill Sites Licence Holder: South West Gas (Distribution) Licence Reference: L/BL/T/156 Site Location: Gas Holder At Folly Lane, St Philips, Bristol, Avon Licence Easting: 360350 Licence Northing: 172950 Operator Location: Malago House, Bedminster Road, Bristol, Avon Authority: Environment Agency - South West Region, North Wessex Area Site Category: Landfill Max Input Rate: Undefined Waste Source: No known restriction on source of waste Restrictions: Status: Licence lapsed/cancelled/defunct/not applicable/surrenderedCancelled Dated: 1st May 1984 Preceded By: Not Given Licence: Superseded By: Not Given Licence: Positional Accuracy: Manually positioned to the address or location Boundary Accuracy: Not Applicable Authorised Waste: Constr'N/Demol. Inert/Non-Haz/Non-Tox Excavated Natural Materials \$ Prohibited Waste: Liquid Wastes Waste N.O.S	A7SE (SW)	917	2	360350 172950

Map ID	Details	Quadrant Reference (Compass Direction)	Estimated Distance From Site	Contact	NGR
87	<p>Registered Waste Transfer Sites</p> <p>Licence Holder: Avon C.C. Licence Reference: S/BL/P/ 26 Site Location: Great Western Transfer Station, Barrow Road, Barton Hill, Bristol, Avon Operator Location: PO Box 87, Avon House North, BRISTOL, Avon, BS99 7SG Authority: Environment Agency - South West Region, North Wessex Area Site Category: Transfer - Rail Max Input Rate: Undefined Waste Source: No known restriction on source of waste Restrictions: Licence Status: Licence lapsed/cancelled/defunct/not applicable/surrenderedCancelled Dated: 1st June 1985 Preceded By: Not Given Licence: Superseded By: Not Given Licence: Positional Accuracy: Manually positioned to the address or location Boundary Quality: Not Supplied Authorised Waste: Civic Amenity Wastes Delivered By L.A. House.& Com. As Collected By L.A. Prohibited Waste: Hazardous Wastes Special Wastes Toxic/Poisonous Wastes Environment Agency Controlled Wastes must give specific authorisation for this waste to be acceptedWaste requires prior approval</p>	A7NE (SW)	739	2	360400 173130
88	<p>Registered Waste Transfer Sites</p> <p>Licence Holder: Bristol The City Council Of Licence Reference: L/BL/P/278A Site Location: Days Road Transfer Station, St Philips, BRISTOL, Avon, BS2 0QS Operator Location: Brunel House, St Georges Road, BRISTOL, Avon, BS1 5UY Authority: Environment Agency - South West Region, North Wessex Area Site Category: Civic Amenity - with transfer Max Input Rate: Medium (Equal to or greater than 25,000 and less than 75,000 tonnes per year) Waste Source: No known restriction on source of waste Restrictions: Licence Status: Operational as far as is knownOperational Dated: 26th March 1997 Preceded By: L/BL/P/278 Licence: Superseded By: Not Given Licence: Positional Accuracy: Manually positioned to the road within the address or location Boundary Quality: Not Supplied Authorised Waste: Household Waste Max.Waste Permitted By Licence Safely Compactable Com./Ind. Waste Prohibited Waste: Clinical Wastes Hazardous Wastes Spec.Waste (Epa'90:S62/1996 Regs) Toxic Mat'L Waste N.O.S.</p>	A7SE (SW)	834	2	360350 173050
88	<p>Registered Waste Transfer Sites</p> <p>Licence Holder: Bristol The City Council Of Licence Reference: L/BL/P/274 Site Location: Days Road C.A.Site, Adj. Great Western Transfer Station, Barton Hill, Bristol, Avon Operator Location: Brunel House, St Georges Road, BRISTOL, Avon, BS1 5UY Authority: Environment Agency - South West Region, North Wessex Area Site Category: Civic Amenity Max Input Rate: Undefined Waste Source: No known restriction on source of waste Restrictions: Licence Status: Operational as far as is knownOperational Dated: 13th August 1993 Preceded By: Not Given Licence: Superseded By: Not Given Licence: Positional Accuracy: Manually positioned to the road within the address or location Boundary Quality: Not Supplied Authorised Waste: Household Waste Prohibited Waste: Waste N.O.S.</p>	A7SE (SW)	834	2	360350 173050

Map ID	Details	Quadrant Reference (Compass Direction)	Estimated Distance From Site	Contact	NGR
88	<p>Registered Waste Transfer Sites</p> <p>Licence Holder: Avon Waste Management Joint Committee Licence Reference: L/BL/P/278 Site Location: Days Road Transfer Station, St Philips, BRISTOL, Avon, BS2 0QS Operator Location: Brunel House, St Georges Road, BRISTOL, Avon, BS1 5UY Authority: Environment Agency - South West Region, North Wessex Area Site Category: Transfer Max Input Rate: Undefined Waste Source: No known restriction on source of waste Restrictions: Licence Status: Record supersededSuperseded Dated: 13th August 1993 Preceded By: Not Given Licence: Superseded By: L/BL/P/278A Licence: Positional Accuracy: Manually positioned to the road within the address or location Boundary Quality: Not Supplied Authorised Waste: Com. & Ind. Waste Household Waste Prohibited Waste: Clinical Wastes Special Wastes Waste N.O.S.</p>	A7SE (SW)	834	2	360350 173050
88	<p>Registered Waste Transfer Sites</p> <p>Licence Holder: Avon C.C. Licence Reference: S/BL/T/ 35C Site Location: Days Road C.A.Site, Adj. Great Western Transfer Station, Barton Hill, Bristol, Avon Operator Location: Avon House North, St James Barton, BRISTOL, Avon, BS99 7NB Authority: Environment Agency - South West Region, North Wessex Area Site Category: Civic Amenity Max Input Rate: Undefined Waste Source: No known restriction on source of waste Restrictions: Licence Status: Licence lapsed/cancelled/defunct/not applicable/surrenderedCancelled Dated: 1st January 1989 Preceded By: Not Given Licence: Superseded By: Not Given Licence: Positional Accuracy: Manually positioned to the address or location Boundary Quality: Not Supplied Authorised Waste: Household Wastes Prohibited Waste: Hazardous Wastes Poisonous Wastes Special Wastes Environment Agency Other Controlled Wastes As Approved must give specific authorisation for this waste to be acceptedWaste requires prior approval</p>	A7SE (SW)	834	2	360350 173050
89	<p>Registered Waste Transfer Sites</p> <p>Licence Holder: Bristol City Council Licence Reference: L/BL/P/314 Site Location: Eastville Cleansing Depot, New Stadium Road, BRISTOL, Avon, BS5 6NL Operator Location: Brunel House, St Georges Road, BRISTOL, Avon, BS1 5UY Authority: Environment Agency - South West Region, North Wessex Area Site Category: Transfer Max Input Rate: Very Small (Less than 10,000 tonnes per year) Waste Source: No known restriction on source of waste Restrictions: Licence Status: Operational as far as is knownOperational Dated: 1st November 1994 Preceded By: Not Given Licence: Superseded By: Not Given Licence: Positional Accuracy: Manually positioned to the address or location Boundary Quality: Not Supplied Authorised Waste: Cars/Vehicles Max.Stor Including Special Wastes Max.Waste Permitted By Licence Skips/Waste Max.Stor Vehicle Batteries Max.Stor Waste That Lic.Hold.Has Duty To Remove Prohibited Waste: Waste N.O.S.</p>	A18NW (N)	954	2	360700 174700

Map ID	Details	Quadrant Reference (Compass Direction)	Estimated Distance From Site	Contact	NGR
90	<p>Registered Waste Transfer Sites</p> <p>Licence Holder: Bristol The City Council Of Licence Reference: L/BL/P/285 Site Location: Days Road Railhead, St Philips, Bristol, Avon Operator Location: Brunel House, St Georges Road, BRISTOL, Avon, BS1 5UY Authority: Environment Agency - South West Region, North Wessex Area Site Category: Transfer - Rail Max Input Rate: Undefined Waste Source: No known restriction on source of waste Restrictions: Licence Status: Operational as far as is knownOperational Dated: 13th August 1993 Preceded By: Not Given Licence: Superseded By: Not Given Licence: Positional Accuracy: Manually positioned to the address or location Boundary Quality: Not Supplied Authorised Waste: Com. & Ind. Waste Household Waste Prohibited Waste: Clinical Wastes Special Wastes Waste N.O.S.</p>	A7SE (SW)	960	2	360450 172850
91	<p>Registered Waste Treatment or Disposal Sites</p> <p>Licence Holder: A A & J P Trickey Licence Reference: L/BL/P/303 Site Location: Unit 4 Berkeley Court, Earl Russell Way, Lawrence Hill, BRISTOL, Avon, BS5 0BX Operator Location: As Site Address Authority: Environment Agency - South West Region, North Wessex Area Site Category: Scrapyard Max Input Rate: Undefined Waste Source: No known restriction on source of waste Restrictions: Licence Status: Site exempt from licenceExempt Dated: 21st April 1994 Preceded By: Not Given Licence: Superseded By: Not Given Licence: Positional Accuracy: Manually positioned to the address or location Boundary Quality: Not Supplied Authorised Waste: Electrical Cable Gen. Ferrous Metals Gen. Non-Ferrous Metals Non-Ferrous Swarf Vehicle Batteries Prohibited Waste: Liable To Cause Environmental Hazards Liqs/Sludges N.O.S. Waste N.O.S.</p>	A13SW (S)	327	2	360746 173415
92	<p>Registered Waste Treatment or Disposal Sites</p> <p>Licence Holder: Bristol Bike Breakers Ltd Licence Reference: L/BL/P/313 Site Location: Castle House, Ducie Road, Lawrence Hill, BRISTOL, Avon, BS5 0AT Operator Location: As Site Address Authority: Environment Agency - South West Region, North Wessex Area Site Category: Scrapyard Max Input Rate: Very Small (Less than 10,000 tonnes per year) Waste Source: No known restriction on source of waste Restrictions: Licence Status: Site exempt from licenceExempt Dated: 1st November 1994 Preceded By: Not Given Licence: Superseded By: Not Given Licence: Positional Accuracy: Manually positioned to the road within the address or location Boundary Quality: Not Supplied Authorised Waste: Max.Storage In Licence Scrap Motor Cycles Prohibited Waste: Waste N.O.S.</p>	A8NW (S)	393	2	360790 173340

Map ID	Details	Quadrant Reference (Compass Direction)	Estimated Distance From Site	Contact	NGR
93	<p>Registered Waste Treatment or Disposal Sites</p> <p>Licence Holder: Cleansing Service Group Ltd Licence Reference: L/BL/P/318 Site Location: Pennywell Road, Easton, BRISTOL, Avon, BS5 0TQ Operator Location: Grange Road, Botley, SOUTHAMPTON, Hampshire, SO3 2GD Authority: Environment Agency - South West Region, North Wessex Area Site Category: Treatment Max Input Rate: Undefined Waste Source: No known restriction on source of waste Restrictions: Licence Status: Operational as far as is knownOperational Dated: 25th April 2000 Preceded By: L/BL/P/318 Licence: Superseded By: Not Given Licence: Positional Accuracy: Approximate location provided by supplier Boundary Quality: Not Supplied Authorised Waste: Controlled Wastes (As Detailed In Working Plan) Prohibited Waste: Any Highly Volatile Or Malodorous Wastes Material With Haz.Code H 1 - Explosive Material With Haz.Code H 7 - Carcinogenic Material With Haz.Code H 9 - Infectious Material With Haz.Code H10 - Teratogenic Material With Haz.Code H11 - Mutagenic Material With Haz.Code H12 - Can Release Toxic Gases Waste Containing Pcbs Waste With Ph < 3 Waste With Ph > 12</p>	A12NW (W)	827	2	360000 173800
94	<p>Registered Waste Treatment or Disposal Sites</p> <p>Licence Holder: Cleansing Services Group Ltd Licence Reference: L/BL/P/ 92 Site Location: Pennywell Road, Bristol, Avon Operator Location: As Site Address Authority: Environment Agency - South West Region, North Wessex Area Site Category: Transfer - with Baling(compaction) Max Input Rate: Undefined Waste Source: No known restriction on source of waste Restrictions: Licence Status: Licence lapsed/cancelled/defunct/not applicable/surrenderedCancelled Dated: 18th November 1980 Preceded By: Not Given Licence: Superseded By: Not Given Licence: Positional Accuracy: Manually positioned to the address or location Boundary Quality: Not Supplied Authorised Waste: Contaminated Rubbish/Bags/Sacks Controlled Wastes Empty Used Containers Polymeric Material, Products/Scrap Scrap Rubber (Including Tyres) Waste Treated Timber Prohibited Waste: Toxic/Poisonous Wastes Environment Agency Liquid Wastes must give specific authorisation for this waste to be acceptedWaste requires prior approval Sludge Wastes Waste N.O.S</p>	A12NW (W)	832	2	360006 173896

Map ID	Details	Quadrant Reference (Compass Direction)	Estimated Distance From Site	Contact	NGR
94	<p>Registered Waste Treatment or Disposal Sites</p> <p>Licence Holder: Cleansing Services Group Ltd Licence Reference: L/BL/P/318 Site Location: Pennywell Road, Easton, BRISTOL, Avon, BS5 0TQ Operator Location: Grange Road, Botley, SOUTHAMPTON, Hampshire, SO3 2GD Authority: Environment Agency - South West Region, North Wessex Area Site Category: Treatment Max Input Rate: Small (Equal to or greater than 10,000 and less than 25,000 tonnes per year) Waste Source: No known restriction on source of waste Restrictions: Licence Status: Record supersededSuperseded Dated: 15th August 1995 Preceded By: L/BL/P/202 Licence: Superseded By: L/BL/P/318 Licence: Positional Accuracy: Manually positioned to the address or location Boundary Quality: Not Supplied Authorised Waste Acid Washings Antifreeze Mixtures Boiler Blowdown Waters Car Wash Effluent Caustic Washings Dewax Washings Drilling Muds Formation Waters Foundry Effluent Gulley Detritus Ink Wastes (Solvent Free) Interceptor Wastes Landfill Leachate Max.Waste Permitted By Licence Mineral Sludges/Concrete Waste Oil Storage Tank Residues Polymers & Carbon Dusts In Suspension Saline Solutions Spray Booth Wastes (Solvent Free) Stone Washings (Asbestos Free) Sugar/Starch Water Surface & Flood Waters Water Based Paint Waste Prohibited Waste Highly Volatile/Malodorous Waste Special Wastes Waste Containing Pcb's Waste N.O.S. Waste Wit Ph < 3 Waste Wit Ph > 12</p>	A12NW (W)	837	2	360000 173890
94	<p>Registered Waste Treatment or Disposal Sites</p> <p>Licence Holder: Cleansing Services Group Ltd Licence Reference: L/BL/P/202 Site Location: Pennywell Road, Easton, BRISTOL, Avon, BS5 0TQ Operator Location: Grange Road, Botley, SOUTHAMPTON, Hampshire, SO3 2GD Authority: Environment Agency - South West Region, North Wessex Area Site Category: Recovery - Oil Max Input Rate: Medium (Equal to or greater than 25,000 and less than 75,000 tonnes per year) Waste Source: No known restriction on source of waste Restrictions: Licence Status: Licence lapsed/cancelled/defunct/not applicable/surrenderedCancelled Dated: 1st February 1989 Preceded By: Not Given Licence: Superseded By: L/BL/P/318 Licence: Positional Accuracy: Manually positioned to the address or location Boundary Quality: Not Supplied Authorised Waste Max.Waste For Processing At Any Time Oil/Water Mixtures Ex Interceptor Pits Prohibited Waste Waste Unsuitable For Treatment Waste With Explosive Vapours Waste With Highly Flammable Vapours</p>	A12NW (W)	837	2	360000 173890

Map ID	Details	Quadrant Reference (Compass Direction)	Estimated Distance From Site	Contact	NGR
95	<p>Explosive Sites</p> <p>Name: Bristol/Octavius Hunt Ltd Location: 5-9 Dove Lane, Redfield, BRISTOL, Avon, BS5 9NQ Status: Active Positional Accuracy: Automatically positioned to the address</p>	A9NW (SE)	520	7	361181 173335

Map ID	Details	Quadrant Reference (Compass Direction)	Estimated Distance From Site	Contact	NGR
	BGS 1:625,000 Solid Geology Description: Triassic Rocks (Undifferentiated)	A13SW (N)	0	1	360837 173743
	BGS Estimated Soil Chemistry Source: British Geological Survey, National Geoscience Information Service Soil Sample Type: Sediment Arsenic Concentration: 15 - 25 mg/kg Cadmium Concentration: <1.8 mg/kg Chromium Concentration: 60 - 90 mg/kg Lead Concentration: 100 - 200 mg/kg Nickel Concentration: 15 - 30 mg/kg	A13SW (N)	0	1	360837 173743
	BGS Estimated Soil Chemistry Source: British Geological Survey, National Geoscience Information Service Soil Sample Type: Sediment Arsenic Concentration: 15 - 25 mg/kg Cadmium Concentration: <1.8 mg/kg Chromium Concentration: 60 - 90 mg/kg Lead Concentration: 200 - 300 mg/kg Nickel Concentration: 15 - 30 mg/kg	A13SE (E)	148	1	361000 173743
	BGS Estimated Soil Chemistry Source: British Geological Survey, National Geoscience Information Service Soil Sample Type: Sediment Arsenic Concentration: 15 - 25 mg/kg Cadmium Concentration: <1.8 mg/kg Chromium Concentration: 60 - 90 mg/kg Lead Concentration: 300 - 600 mg/kg Nickel Concentration: 15 - 30 mg/kg	A14NW (E)	699	1	361500 174000
	BGS Estimated Soil Chemistry Source: British Geological Survey, National Geoscience Information Service Soil Sample Type: Sediment Arsenic Concentration: 15 - 25 mg/kg Cadmium Concentration: 2.2 - 3.0 mg/kg Chromium Concentration: 60 - 90 mg/kg Lead Concentration: 300 - 600 mg/kg Nickel Concentration: 15 - 30 mg/kg	A18NW (N)	744	1	360837 174500
	BGS Estimated Soil Chemistry Source: British Geological Survey, National Geoscience Information Service Soil Sample Type: Sediment Arsenic Concentration: 25 - 35 mg/kg Cadmium Concentration: <1.8 mg/kg Chromium Concentration: 60 - 90 mg/kg Lead Concentration: 200 - 300 mg/kg Nickel Concentration: 15 - 30 mg/kg	A14NE (E)	781	1	361630 173806
	BGS Estimated Soil Chemistry Source: British Geological Survey, National Geoscience Information Service Soil Sample Type: Sediment Arsenic Concentration: 15 - 25 mg/kg Cadmium Concentration: 1.8 - 2.2 mg/kg Chromium Concentration: 60 - 90 mg/kg Lead Concentration: 300 - 600 mg/kg Nickel Concentration: 15 - 30 mg/kg	A17NE (NW)	815	1	360500 174500

Map ID	Details	Quadrant Reference (Compass Direction)	Estimated Distance From Site	Contact	NGR
	BGS Estimated Soil Chemistry Source: British Geological Survey, National Geoscience Information Service Soil Sample Type: Sediment Arsenic 25 - 35 mg/kg Concentration: Cadmium <1.8 mg/kg Concentration: Chromium 60 - 90 mg/kg Concentration: Lead Concentration: 300 - 600 mg/kg Nickel 15 - 30 mg/kg Concentration:	A14NE (E)	944	1	361758 174000
	BGS Estimated Soil Chemistry Source: British Geological Survey, National Geoscience Information Service Soil Sample Type: Sediment Arsenic 25 - 35 mg/kg Concentration: Cadmium <1.8 mg/kg Concentration: Chromium 60 - 90 mg/kg Concentration: Lead Concentration: 200 - 300 mg/kg Nickel 15 - 30 mg/kg Concentration:	A18NE (N)	978	1	361150 174683
96	BGS Recorded Mineral Sites Site Name: Easton Road Brick Works Location: Upper Easton, Bristol, Avon Source: British Geological Survey, National Geoscience Information Service Reference: 212102 Type: Opencast Status: Ceased Operator: Unknown Operator Operator Location: Not Supplied Periodic Type: Triassic Geology: Redcliffe Sandstone Member Commodity: Common Clay and Shale Positional Accuracy: Located by supplier to within 10m	A13NE (N)	98	1	360877 173846
97	BGS Recorded Mineral Sites Site Name: Easton Road Brick Works Location: Upper Easton, Bristol, Avon Source: British Geological Survey, National Geoscience Information Service Reference: 212105 Type: Opencast Status: Ceased Operator: Unknown Operator Operator Location: Not Supplied Periodic Type: Triassic Geology: Redcliffe Sandstone Member Commodity: Common Clay and Shale Positional Accuracy: Located by supplier to within 10m	A13SE (E)	118	1	360969 173743
98	BGS Recorded Mineral Sites Site Name: All Hallows Road Pits Location: Upper Easton, Bristol, Avon Source: British Geological Survey, National Geoscience Information Service Reference: 212107 Type: Opencast Status: Ceased Operator: Unknown Operator Operator Location: Not Supplied Periodic Type: Carboniferous Geology: South Wales Middle Coal Measures Formation Commodity: Coal - Deep Positional Accuracy: Located by supplier to within 10m	A13NE (N)	170	1	360906 173912
98	BGS Recorded Mineral Sites Site Name: All Hallows Road Pits Location: Upper Easton, Bristol, Avon Source: British Geological Survey, National Geoscience Information Service Reference: 212106 Type: Opencast Status: Ceased Operator: Unknown Operator Operator Location: Not Supplied Periodic Type: Carboniferous Geology: South Wales Middle Coal Measures Formation Commodity: Coal - Deep Positional Accuracy: Located by supplier to within 10m	A13NE (N)	201	1	360902 173947

Map ID	Details	Quadrant Reference (Compass Direction)	Estimated Distance From Site	Contact	NGR
99	<p>BGS Recorded Mineral Sites</p> <p>Site Name: Easton Brick & Tile Works Location: Upper Easton, Bristol, Avon Source: British Geological Survey, National Geoscience Information Service Reference: 212104 Type: Opencast Status: Ceased Operator: Unknown Operator Operator Location: Not Supplied Periodic Type: Triassic Geology: Redcliffe Sandstone Member Commodity: Common Clay and Shale Positional Accuracy: Located by supplier to within 10m</p>	A13NW (N)	183	1	360819 173938
100	<p>BGS Recorded Mineral Sites</p> <p>Site Name: Easton Colliery Location: Upper Easton, Bristol, Avon Source: British Geological Survey, National Geoscience Information Service Reference: 19414 Type: Underground Status: Ceased Operator: Unknown Operator Operator Location: Not Supplied Periodic Type: Carboniferous Geology: South Wales Middle Coal Measures Formation Commodity: Coal - Deep Positional Accuracy: Located by supplier to within 10m</p>	A13NW (NW)	222	1	360651 173888
100	<p>BGS Recorded Mineral Sites</p> <p>Site Name: Easton Colliery Location: Upper Easton, Bristol, Avon Source: British Geological Survey, National Geoscience Information Service Reference: 212101 Type: Opencast Status: Ceased Operator: Unknown Operator Operator Location: Not Supplied Periodic Type: Carboniferous Geology: South Wales Middle Coal Measures Formation Commodity: Coal - Deep Positional Accuracy: Located by supplier to within 10m</p>	A13NW (NW)	242	1	360624 173886
101	<p>BGS Recorded Mineral Sites</p> <p>Site Name: Easton Brick & Tile Works Location: Upper Easton, Bristol, Avon Source: British Geological Survey, National Geoscience Information Service Reference: 212103 Type: Opencast Status: Ceased Operator: Unknown Operator Operator Location: Not Supplied Periodic Type: Triassic Geology: Redcliffe Sandstone Member Commodity: Common Clay and Shale Positional Accuracy: Located by supplier to within 10m</p>	A13NE (N)	256	1	360850 174012
102	<p>BGS Recorded Mineral Sites</p> <p>Site Name: Wilderness Sand Pits Location: Moorfields, Bristol, Avon Source: British Geological Survey, National Geoscience Information Service Reference: 212108 Type: Opencast Status: Ceased Operator: Unknown Operator Operator Location: Not Supplied Periodic Type: Triassic Geology: Redcliffe Sandstone Member Commodity: Sand Positional Accuracy: Located by supplier to within 10m</p>	A14NW (E)	357	1	361202 173804
103	<p>BGS Recorded Mineral Sites</p> <p>Site Name: Wilderness Sand Pits Location: Moorfields, Bristol, Avon Source: British Geological Survey, National Geoscience Information Service Reference: 212109 Type: Opencast Status: Ceased Operator: Unknown Operator Operator Location: Not Supplied Periodic Type: Triassic Geology: Redcliffe Sandstone Member Commodity: Sand Positional Accuracy: Located by supplier to within 10m</p>	A14NW (E)	461	1	361308 173799

Map ID	Details	Quadrant Reference (Compass Direction)	Estimated Distance From Site	Contact	NGR
104	<p>BGS Recorded Mineral Sites</p> <p>Site Name: Lawrence Hill Pit Location: Upper Easton, Bristol, Avon Source: British Geological Survey, National Geoscience Information Service Reference: 19415 Type: Underground Status: Ceased Operator: Unknown Operator Operator Location: Not Supplied Periodic Type: Carboniferous Geology: South Wales Middle Coal Measures Formation Commodity: Coal - Deep Positional Accuracy: Located by supplier to within 10m</p>	A8NW (S)	469	1	360735 173272
105	<p>BGS Recorded Mineral Sites</p> <p>Site Name: Pennywell Road Colliery Location: Upper Easton, Bristol, Avon Source: British Geological Survey, National Geoscience Information Service Reference: 19413 Type: Underground Status: Ceased Operator: Unknown Operator Operator Location: Not Supplied Periodic Type: Carboniferous Geology: South Wales Middle Coal Measures Formation Commodity: Coal - Deep Positional Accuracy: Located by supplier to within 10m</p>	A12NE (W)	657	1	360210 173980
106	<p>BGS Recorded Mineral Sites</p> <p>Site Name: Pennywell Road Colliery Location: Baptist Mills, Bristol, Avon Source: British Geological Survey, National Geoscience Information Service Reference: 212096 Type: Opencast Status: Ceased Operator: Unknown Operator Operator Location: Not Supplied Periodic Type: Carboniferous Geology: South Wales Middle Coal Measures Formation Commodity: Coal - Deep Positional Accuracy: Located by supplier to within 10m</p>	A12NE (NW)	712	1	360178 174047
107	<p>BGS Recorded Mineral Sites</p> <p>Site Name: Queen Bower Pit Location: Newtown, Bristol, Avon Source: British Geological Survey, National Geoscience Information Service Reference: 19416 Type: Underground Status: Ceased Operator: Unknown Operator Operator Location: Not Supplied Periodic Type: Carboniferous Geology: South Wales Middle Coal Measures Formation Commodity: Coal - Deep Positional Accuracy: Located by supplier to within 10m</p>	A7NE (SW)	751	1	360333 173169
108	<p>BGS Recorded Mineral Sites</p> <p>Site Name: Pennywell Road Colliery Location: Baptist Mills, Bristol, Avon Source: British Geological Survey, National Geoscience Information Service Reference: 212097 Type: Opencast Status: Ceased Operator: Unknown Operator Operator Location: Not Supplied Periodic Type: Carboniferous Geology: South Wales Middle Coal Measures Formation Commodity: Coal - Deep Positional Accuracy: Located by supplier to within 10m</p>	A17SE (NW)	756	1	360215 174197
109	<p>BGS Recorded Mineral Sites</p> <p>Site Name: Pennywell Road Colliery Location: Baptist Mills, Bristol, Avon Source: British Geological Survey, National Geoscience Information Service Reference: 212098 Type: Opencast Status: Ceased Operator: Unknown Operator Operator Location: Not Supplied Periodic Type: Carboniferous Geology: South Wales Middle Coal Measures Formation Commodity: Coal - Deep Positional Accuracy: Located by supplier to within 10m</p>	A12NW (NW)	834	1	360057 174074

Map ID	Details	Quadrant Reference (Compass Direction)	Estimated Distance From Site	Contact	NGR
110	BGS Recorded Mineral Sites Site Name: Pennywell Road Colliery Location: Baptist Mills, Bristol, Avon Source: British Geological Survey, National Geoscience Information Service Reference: 212099 Type: Opencast Status: Ceased Operator: Unknown Operator Operator Location: Not Supplied Periodic Type: Carboniferous Geology: South Wales Middle Coal Measures Formation Commodity: Coal - Deep Positional Accuracy: Located by supplier to within 10m	A17SW (NW)	892	1	360046 174185
111	BGS Recorded Mineral Sites Site Name: Pennywell Road Colliery Location: Baptist Mills, Bristol, Avon Source: British Geological Survey, National Geoscience Information Service Reference: 212100 Type: Opencast Status: Ceased Operator: Unknown Operator Operator Location: Not Supplied Periodic Type: Carboniferous Geology: South Wales Middle Coal Measures Formation Commodity: Coal - Deep Positional Accuracy: Located by supplier to within 10m	A17SW (NW)	944	1	360053 174294
112	BGS Recorded Mineral Sites Site Name: Whitehall Colliery Location: St George, Bristol, Avon Source: British Geological Survey, National Geoscience Information Service Reference: 19417 Type: Underground Status: Ceased Operator: Unknown Operator Operator Location: Not Supplied Periodic Type: Carboniferous Geology: South Wales Middle Coal Measures Formation Commodity: Coal - Deep Positional Accuracy: Located by supplier to within 10m	A14NE (E)	969	1	361818 173801
	BGS Measured Urban Soil Chemistry No data available				
	BGS Urban Soil Chemistry Averages No data available				
	Coal Mining Affected Areas Description: In an area which may be affected by coal mining activity. It is recommended that a coal mining report is obtained from the Coal Authority. Contact details are included in the Useful Contacts section of this report.	A13SW (N)	0	8	360837 173743
	Mining Instability Mining Evidence: Inconclusive Coal Mining Source: Ove Arup & Partners Boundary Quality: As Supplied	A13SW (N)	0	-	360837 173743
	Non Coal Mining Areas of Great Britain No Hazard				
	Potential for Collapsible Ground Stability Hazards Hazard Potential: Very Low Source: British Geological Survey, National Geoscience Information Service	A13SW (N)	0	1	360837 173743
	Potential for Compressible Ground Stability Hazards Hazard Potential: No Hazard Source: British Geological Survey, National Geoscience Information Service	A13SW (N)	0	1	360837 173743
	Potential for Compressible Ground Stability Hazards Hazard Potential: Very Low Source: British Geological Survey, National Geoscience Information Service	A13SW (SW)	36	1	360802 173709
	Potential for Compressible Ground Stability Hazards Hazard Potential: Moderate Source: British Geological Survey, National Geoscience Information Service	A13NE (N)	83	1	360861 173836
	Potential for Compressible Ground Stability Hazards Hazard Potential: Very Low Source: British Geological Survey, National Geoscience Information Service	A13NW (NW)	150	1	360690 173815

Map ID	Details	Quadrant Reference (Compass Direction)	Estimated Distance From Site	Contact	NGR
	Potential for Compressible Ground Stability Hazards Hazard Potential: Moderate Source: British Geological Survey, National Geoscience Information Service	A13NW (N)	151	1	360817 173906
	Potential for Ground Dissolution Stability Hazards Hazard Potential: No Hazard Source: British Geological Survey, National Geoscience Information Service	A13SW (N)	0	1	360837 173743
	Potential for Landslide Ground Stability Hazards Hazard Potential: Very Low Source: British Geological Survey, National Geoscience Information Service	A13SW (N)	0	1	360837 173743
	Potential for Running Sand Ground Stability Hazards Hazard Potential: Low Source: British Geological Survey, National Geoscience Information Service	A13SW (N)	0	1	360837 173743
	Potential for Running Sand Ground Stability Hazards Hazard Potential: Very Low Source: British Geological Survey, National Geoscience Information Service	A13SW (SW)	36	1	360802 173709
	Potential for Running Sand Ground Stability Hazards Hazard Potential: Very Low Source: British Geological Survey, National Geoscience Information Service	A13NE (N)	83	1	360861 173836
	Potential for Running Sand Ground Stability Hazards Hazard Potential: Very Low Source: British Geological Survey, National Geoscience Information Service	A13NW (NW)	150	1	360690 173815
	Potential for Running Sand Ground Stability Hazards Hazard Potential: Very Low Source: British Geological Survey, National Geoscience Information Service	A13NW (N)	151	1	360817 173906
	Potential for Shrinking or Swelling Clay Ground Stability Hazards Hazard Potential: No Hazard Source: British Geological Survey, National Geoscience Information Service	A13SW (N)	0	1	360837 173743
	Radon Potential - Radon Affected Areas Affected Area: The property is in a Lower probability radon area (less than 1% of homes are estimated to be at or above the Action Level). Source: British Geological Survey, National Geoscience Information Service	A13SW (N)	0	1	360837 173743
	Radon Potential - Radon Protection Measures Protection Measure: No radon protective measures are necessary in the construction of new dwellings or extensions Source: British Geological Survey, National Geoscience Information Service	A13SW (N)	0	1	360837 173743

Map ID	Details	Quadrant Reference (Compass Direction)	Estimated Distance From Site	Contact	NGR
113	<p>Contemporary Trade Directory Entries</p> <p>Name: Hibbard Bros Location: 3, Clayton Street, Easton, Bristol, BS5 0EW Classification: Wire Products - Manufacturers Status: Inactive Positional Accuracy: Automatically positioned to the address</p>	A13SE (E)	43	-	360895 173737
114	<p>Contemporary Trade Directory Entries</p> <p>Name: K J Woodworks Location: Unit 6 Lawnwood Road, Bristol, Avon, BS5 0EU Classification: Cabinet Makers Status: Inactive Positional Accuracy: Manually positioned within the geographical locality</p>	A13NW (NW)	45	-	360790 173779
114	<p>Contemporary Trade Directory Entries</p> <p>Name: Dawkins & Georges Ltd Location: Unit 2, Lawnwood Road Industrial Estate, Lawnwood Road, Bristol, BS5 0EF Classification: Brewers Status: Active Positional Accuracy: Automatically positioned to the address</p>	A13SW (W)	59	-	360767 173740
114	<p>Contemporary Trade Directory Entries</p> <p>Name: Par Printing Service Location: Unit 5, Lawnwood Rd Ind Est, Lawnwood Rd, Bristol, Avon, BS5 0EF Classification: Printers Status: Inactive Positional Accuracy: Manually positioned within the geographical locality</p>	A13NW (W)	61	-	360764 173753
114	<p>Contemporary Trade Directory Entries</p> <p>Name: Economic Printing Co Location: Unit 2, Lawnwood Road Industrial Estate, Lawnwood Road, Bristol, BS5 0EF Classification: Printers Status: Inactive Positional Accuracy: Automatically positioned to the address</p>	A13NW (W)	75	-	360750 173751
114	<p>Contemporary Trade Directory Entries</p> <p>Name: First Group Plc Location: Enterprise House, Easton Road, Bristol, Avon, BS5 0DZ Classification: Bus & Coach Operators & Stations Status: Active Positional Accuracy: Manually positioned to the address or location</p>	A13SW (W)	75	-	360755 173720
114	<p>Contemporary Trade Directory Entries</p> <p>Name: First Group Location: Enterprise House, Easton Road, Bristol, BS5 0DZ Classification: Bus & Coach Operators & Stations Status: Inactive Positional Accuracy: Automatically positioned to the address</p>	A13SW (W)	77	-	360754 173719
114	<p>Contemporary Trade Directory Entries</p> <p>Name: First Group Plc Location: Enterprise House, Easton Road, Bristol, BS5 0DZ Classification: Bus & Coach Operators & Stations Status: Inactive Positional Accuracy: Automatically positioned to the address</p>	A13SW (W)	77	-	360754 173719
114	<p>Contemporary Trade Directory Entries</p> <p>Name: Redcliffe Professional Colour Location: 176-178, Easton Road, Bristol, BS5 0ES Classification: Photographic Processors Status: Inactive Positional Accuracy: Automatically positioned to the address</p>	A13SW (W)	104	-	360722 173734
114	<p>Contemporary Trade Directory Entries</p> <p>Name: Esso Location: Easton Road, Bristol, Avon, BS5 0ES Classification: Petrol Filling Stations Status: Active Positional Accuracy: Automatically positioned to the address</p>	A13SW (W)	119	-	360709 173725
114	<p>Contemporary Trade Directory Entries</p> <p>Name: Save Service Station (Easton) Location: 168, Easton Road, Bristol, BS5 0ES Classification: Petrol Filling Stations Status: Inactive Positional Accuracy: Automatically positioned to the address</p>	A13SW (W)	119	-	360709 173725
115	<p>Contemporary Trade Directory Entries</p> <p>Name: Sams Tyres Location: 185-189, Easton Road, Bristol, BS5 0HQ Classification: Garage Services Status: Active Positional Accuracy: Automatically positioned to the address</p>	A13NW (N)	65	-	360822 173819

Map ID	Details	Quadrant Reference (Compass Direction)	Estimated Distance From Site	Contact	NGR
115	<p>Contemporary Trade Directory Entries</p> <p>Name: Severn Ironworks Location: A, 179, Easton Road, Bristol, BS5 0HQ Classification: Blacksmiths & Forgemasters Status: Inactive Positional Accuracy: Automatically positioned in the proximity of the address</p>	A13NW (N)	72	-	360820 173827
115	<p>Contemporary Trade Directory Entries</p> <p>Name: Abor Ales Location: 181 Easton Road, Bristol, Avon, BS5 0HQ Classification: Brewers Status: Inactive Positional Accuracy: Automatically positioned to the address</p>	A13NW (NW)	81	-	360790 173826
115	<p>Contemporary Trade Directory Entries</p> <p>Name: Arbor Ales Ltd Location: 181, Easton Road, Bristol, BS5 0HQ Classification: Brewers Status: Active Positional Accuracy: Automatically positioned to the address</p>	A13NW (NW)	90	-	360783 173832
115	<p>Contemporary Trade Directory Entries</p> <p>Name: Easton Garage Location: Adelaide Place, Easton, Bristol, BS5 0HJ Classification: Garage Services Status: Inactive Positional Accuracy: Automatically positioned to the address</p>	A13NW (N)	111	-	360811 173865
116	<p>Contemporary Trade Directory Entries</p> <p>Name: Banners Of Bristol Location: Bannerman Buildings, Bannerman Road, Bristol, Avon, BS5 0RR Classification: Car Body Repairs Status: Active Positional Accuracy: Manually positioned to the address or location</p>	A13NW (NW)	153	-	360768 173895
116	<p>Contemporary Trade Directory Entries</p> <p>Name: R B Ceramics Ltd Location: Bannerman Road, Bristol, Avon, BS5 0RR Classification: Pottery Manufacturers & Suppliers Status: Active Positional Accuracy: Manually positioned within the geographical locality</p>	A13NW (NW)	174	-	360748 173909
116	<p>Contemporary Trade Directory Entries</p> <p>Name: David Parry Location: Bannerman Buildings, Bannerman Rd, Bristol, BS5 0RR Classification: Ceramic Manufacturers, Supplies & Services Status: Inactive Positional Accuracy: Manually positioned to the road within the address or location</p>	A13NW (NW)	183	-	360735 173912
116	<p>Contemporary Trade Directory Entries</p> <p>Name: Adcover Location: Bannerman Rd, Bristol, Avon, BS5 0RR Classification: Powder Coatings Status: Inactive Positional Accuracy: Manually positioned to the road within the address or location</p>	A13NW (NW)	184	-	360736 173914
116	<p>Contemporary Trade Directory Entries</p> <p>Name: Adcover Location: Bannerman Rd, Bristol, Avon, BS5 0RR Classification: Coating Specialists Status: Inactive Positional Accuracy: Manually positioned to the road within the address or location</p>	A13NW (NW)	184	-	360736 173914
116	<p>Contemporary Trade Directory Entries</p> <p>Name: Dings & Dents Ltd Location: 43, Bannerman Road, Bristol, BS5 0RR Classification: Car Body Repairs Status: Inactive Positional Accuracy: Automatically positioned to the address</p>	A13NW (NW)	186	-	360724 173909
117	<p>Contemporary Trade Directory Entries</p> <p>Name: Traveline Bus Enquiry Service Location: Enterprise House, Easton Road, Bristol, BS5 0DZ Classification: Bus & Coach Operators & Stations Status: Inactive Positional Accuracy: Automatically positioned to the address</p>	A13SW (W)	160	-	360675 173693
117	<p>Contemporary Trade Directory Entries</p> <p>Name: Wessex Of Bristol Location: Lawrence Hill Depot, Easton Road, Bristol, Avon, BS5 0DZ Classification: Bus & Coach Operators & Stations Status: Inactive Positional Accuracy: Automatically positioned to the address</p>	A13SW (W)	160	-	360675 173693

Map ID	Details	Quadrant Reference (Compass Direction)	Estimated Distance From Site	Contact	NGR
117	Contemporary Trade Directory Entries Name: First Bus Location: Enterprise House, Easton Road, Bristol, BS5 0DZ Classification: Bus & Coach Operators & Stations Status: Active Positional Accuracy: Automatically positioned to the address	A13SW (W)	160	-	360675 173693
117	Contemporary Trade Directory Entries Name: City Line Bristol Omnibus Location: Lawrence Hill Depot, Easton Road, Bristol, BS5 0DZ Classification: Bus & Coach Operators & Stations Status: Inactive Positional Accuracy: Automatically positioned to the address	A13SW (W)	160	-	360675 173693
117	Contemporary Trade Directory Entries Name: First Bristol Buses Location: Lawrence Hill Depot, Easton Road, Bristol, BS5 0DZ Classification: Bus & Coach Operators & Stations Status: Inactive Positional Accuracy: Automatically positioned to the address	A13SW (W)	160	-	360675 173693
117	Contemporary Trade Directory Entries Name: First Group Ltd Location: Enterprise House, Easton Road, Bristol, BS5 0DZ Classification: Bus & Coach Operators & Stations Status: Inactive Positional Accuracy: Automatically positioned to the address	A13SW (W)	160	-	360675 173693
117	Contemporary Trade Directory Entries Name: Broadoak Distribution Location: Unit 1, Lawrence Hill Industrial Park, Croydon Street, Bristol, BS5 0EB Classification: Distribution Services Status: Inactive Positional Accuracy: Automatically positioned to the address	A13SW (SW)	173	-	360673 173660
117	Contemporary Trade Directory Entries Name: Auto Safety Centre Location: Unit 1-5, Lawrence Hill Industrial Park, Croydon Street, BRISTOL, BS5 0EB Classification: Garage Services Status: Inactive Positional Accuracy: Automatically positioned to the address	A13SW (SW)	173	-	360673 173660
118	Contemporary Trade Directory Entries Name: Third Dimension Software Location: Unit 41, Easton Business Centre, Felix Road, Bristol, Avon, BS5 0HE Classification: Electronic Engineers Status: Inactive Positional Accuracy: Automatically positioned to the address	A13NW (NW)	174	-	360672 173832
118	Contemporary Trade Directory Entries Name: Kulik Furniture Uk Location: Bristol Spaceworks, Bristol, Avon, BS5 0HE Classification: Furniture Manufacturers - Home & Office Status: Inactive Positional Accuracy: Manually positioned within the geographical locality	A13NW (NW)	176	-	360670 173833
119	Contemporary Trade Directory Entries Name: Pronto-Pack Location: UNIT 3, LAWRENCE HILL INDUSTRIAL PARK, CROYDON STREET, EASTON, BRISTOL, BS5 0EB Classification: Catering Equipment Status: Active Positional Accuracy: Automatically positioned to the address	A13SW (SW)	186	-	360674 173630
119	Contemporary Trade Directory Entries Name: Hype Pype Ltd Location: Unit 4, Lawrence Hill Industrial Park, Croydon Street, Bristol, BS5 0EB Classification: Lighting Manufacturers Status: Active Positional Accuracy: Automatically positioned to the address	A13SW (SW)	188	-	360680 173619
119	Contemporary Trade Directory Entries Name: Tradepunch Location: Unit 5, Lawrence Hill Industrial Park, Croydon Street, Bristol, Avon, BS5 0EB Classification: Print Finishers Status: Inactive Positional Accuracy: Manually positioned to the address or location	A13SW (SW)	191	-	360682 173611

Map ID	Details	Quadrant Reference (Compass Direction)	Estimated Distance From Site	Contact	NGR
119	<p>Contemporary Trade Directory Entries</p> <p>Name: Portishead Press Ltd Location: Unit 4 & 8, Circuit 32, Easton Road, Bristol, BS5 0DB Classification: Printers Status: Inactive Positional Accuracy: Automatically positioned to the address</p>	A13SW (SW)	213	-	360659 173606
119	<p>Contemporary Trade Directory Entries</p> <p>Name: One Fifty Location: Unit 8 Circuit 32, Easton Road, Bristol, Avon, BS5 0DB Classification: Commercial Cleaning Services Status: Active Positional Accuracy: Manually positioned to the road within the address or location</p>	A13SW (SW)	215	-	360645 173623
119	<p>Contemporary Trade Directory Entries</p> <p>Name: Burotec Ltd Location: Unit 10, Circuit 32, Easton Road, Bristol, BS5 0DB Classification: Office Furniture & Equipment Status: Inactive Positional Accuracy: Automatically positioned to the address</p>	A13SW (SW)	256	-	360624 173580
119	<p>Contemporary Trade Directory Entries</p> <p>Name: Circuit 32 Tyres Location: Unit 10, Circuit 32, Easton Road, Bristol, Avon, BS5 0DB Classification: Tyre Dealers Status: Inactive Positional Accuracy: Manually positioned to the address or location</p>	A13SW (SW)	256	-	360624 173580
120	<p>Contemporary Trade Directory Entries</p> <p>Name: Auriga Energy Ltd Location: Unit 54, Easton Business Centre, Felix Road, Bristol, BS5 0HE Classification: Power Transmission Equipment Status: Active Positional Accuracy: Automatically positioned to the address</p>	A13NW (NW)	188	-	360681 173871
120	<p>Contemporary Trade Directory Entries</p> <p>Name: Wallwalkers Location: Unit 55, Easton Business Centre, Felix Road, Bristol, BS5 0HE Classification: Timber Preservation Services Status: Inactive Positional Accuracy: Automatically positioned to the address</p>	A13NW (NW)	188	-	360681 173871
120	<p>Contemporary Trade Directory Entries</p> <p>Name: Collecteco Location: Unit 52, Easton Business Centre, Felix Road, Bristol, BS5 0HE Classification: Recycling Services Status: Active Positional Accuracy: Automatically positioned to the address</p>	A13NW (NW)	191	-	360682 173877
120	<p>Contemporary Trade Directory Entries</p> <p>Name: C W S Lifting & Safety Location: Unit 12, Easton Business Centre, Felix Road, Bristol, BS5 0HE Classification: Lifting Equipment Status: Active Positional Accuracy: Automatically positioned to the address</p>	A13NW (NW)	219	-	360630 173848
120	<p>Contemporary Trade Directory Entries</p> <p>Name: Fridgetech Ltd Location: Unit 11, Easton Business Centre, Felix Road, Bristol, BS5 0HE Classification: Refrigerators & Freezers - Servicing & Repairs Status: Inactive Positional Accuracy: Automatically positioned to the address</p>	A13NW (NW)	219	-	360630 173848
120	<p>Contemporary Trade Directory Entries</p> <p>Name: Contact Communication Services Location: Unit 12, Easton Business Centre, Felix Road, Bristol, BS5 0HE Classification: Radio Communication Equipment Status: Inactive Positional Accuracy: Automatically positioned to the address</p>	A13NW (NW)	219	-	360630 173848
120	<p>Contemporary Trade Directory Entries</p> <p>Name: Powercare Location: Unit 12, Easton Business Centre, Felix Road, Bristol, BS5 0HE Classification: Cleaning Materials & Equipment Status: Inactive Positional Accuracy: Automatically positioned to the address</p>	A13NW (NW)	219	-	360630 173848
120	<p>Contemporary Trade Directory Entries</p> <p>Name: Zoom Location: Unit 9, Easton Business Centre, Felix Road, Bristol, Avon, BS5 0HE Classification: Photographic Processors Status: Inactive Positional Accuracy: Automatically positioned to the address</p>	A13NW (NW)	219	-	360630 173848

Map ID	Details	Quadrant Reference (Compass Direction)	Estimated Distance From Site	Contact	NGR
120	<p>Contemporary Trade Directory Entries</p> <p>Name: Suka Group Location: UNIT 1, EASTON BUSINESS CENTRE, FELIX ROAD, EASTON, BRISTOL, BS5 0HE Classification: Heating Equipment - Sales & Service Status: Active Positional Accuracy: Automatically positioned to the address</p>	A13NW (NW)	231	-	360641 173890
120	<p>Contemporary Trade Directory Entries</p> <p>Name: West Country Cooling Location: UNIT 1, EASTON BUSINESS CENTRE, FELIX ROAD, EASTON, BRISTOL, BS5 0HE Classification: Air Conditioning & Refrigeration Contractors Status: Active Positional Accuracy: Automatically positioned to the address</p>	A13NW (NW)	231	-	360641 173890
120	<p>Contemporary Trade Directory Entries</p> <p>Name: Highline Access Ltd Location: Unit 2, Easton Business Centre, Felix Road, Bristol, BS5 0HE Classification: Ropes & Hawsers Status: Inactive Positional Accuracy: Automatically positioned to the address</p>	A13NW (NW)	231	-	360636 173883
120	<p>Contemporary Trade Directory Entries</p> <p>Name: Connexion Developments Ltd Location: Unit 1, Easton Business Centre, Felix Road, Bristol, BS5 0HE Classification: Valve Manufacturers & Suppliers Status: Inactive Positional Accuracy: Automatically positioned to the address</p>	A13NW (NW)	237	-	360638 173897
120	<p>Contemporary Trade Directory Entries</p> <p>Name: Colston Industrial Services Location: Unit 2, St. Gabriels Business Park, St. Gabriels Road, Bristol, Avon, BS5 0RT Classification: Cleaning Materials & Equipment Status: Inactive Positional Accuracy: Automatically positioned to the address</p>	A13NW (NW)	238	-	360612 173856
120	<p>Contemporary Trade Directory Entries</p> <p>Name: Amin Recovery Location: Unit 2, St. Gabriels Business Park, St. Gabriels Road, Bristol, BS5 0RT Classification: Car Breakdown & Recovery Services Status: Inactive Positional Accuracy: Automatically positioned to the address</p>	A13NW (NW)	248	-	360620 173891
120	<p>Contemporary Trade Directory Entries</p> <p>Name: Blue Badge Company Location: Unit 5, St. Gabriels Business Park, St. Gabriels Road, Bristol, BS5 0RT Classification: Textile Manufacturing Status: Inactive Positional Accuracy: Automatically positioned to the address</p>	A13NW (NW)	248	-	360620 173891
120	<p>Contemporary Trade Directory Entries</p> <p>Name: Colston Cleaning Location: Unit 5, St. Gabriels Business Park, St. Gabriels Rd, Bristol, Avon, BS5 0RT Classification: Commercial Cleaning Services Status: Inactive Positional Accuracy: Manually positioned to the address or location</p>	A13NW (NW)	252	-	360618 173894
121	<p>Contemporary Trade Directory Entries</p> <p>Name: Ceramic Restoration Location: 39, All Hallows Road, Bristol, BS5 0HL Classification: Antiques - Repairing & Restoring Status: Inactive Positional Accuracy: Automatically positioned to the address</p>	A13NE (N)	188	-	360856 173943
122	<p>Contemporary Trade Directory Entries</p> <p>Name: Hickson Morris Distribution Location: Unit 1, Lawrence Hill Industrial Park, Croydon Street, Bristol, BS5 0EB Classification: Distribution Services Status: Inactive Positional Accuracy: Automatically positioned in the proximity of the address</p>	A13SW (SW)	208	-	360738 173545
122	<p>Contemporary Trade Directory Entries</p> <p>Name: Plativan Ltd Location: Unit 9 & 20-21, Lawrence Hill Industrial Park, Croydon Street, Bristol, Avon, BS5 0EB Classification: Cladding Suppliers & Installers Status: Inactive Positional Accuracy: Automatically positioned to the address</p>	A13SW (S)	216	-	360751 173530

Map ID	Details	Quadrant Reference (Compass Direction)	Estimated Distance From Site	Contact	NGR
122	<p>Contemporary Trade Directory Entries</p> <p>Name: Theo Welding Ltd Location: Unit 19, Lawrence Hill Industrial Park, Croydon Street, Bristol, BS5 0EB Classification: Tungsten Tool Manufacturers & Distributors Status: Inactive Positional Accuracy: Automatically positioned to the address</p>	A13SW (S)	217	-	360751 173530
122	<p>Contemporary Trade Directory Entries</p> <p>Name: Mb Frames Pvc-U Ltd Location: Unit 14, Lawrence Hill Industrial Park, Croydon Street, Bristol, BS5 0EB Classification: Window Frame Manufacturers Status: Inactive Positional Accuracy: Automatically positioned to the address</p>	A13SW (S)	217	-	360751 173530
122	<p>Contemporary Trade Directory Entries</p> <p>Name: Tick Tack Location: Unit 15, Lawrence Hill Industrial Park, Croydon Street, Bristol, BS5 0EB Classification: Screen Process Printers Status: Inactive Positional Accuracy: Automatically positioned to the address</p>	A13SW (S)	217	-	360751 173530
122	<p>Contemporary Trade Directory Entries</p> <p>Name: World Express Location: Unit 16, Lawrence Hill Industrial Park, Croydon Street, Bristol, BS5 0EB Classification: Metal Products - Fabricated Status: Inactive Positional Accuracy: Automatically positioned to the address</p>	A13SW (S)	217	-	360751 173530
122	<p>Contemporary Trade Directory Entries</p> <p>Name: Plastivan Location: Unit 9 &, 20-21, Lawrence Hill Industrial Park, Croydon Street, Bristol, BS5 0EB Classification: Plastic Products - Manufacturers Status: Inactive Positional Accuracy: Automatically positioned to the address</p>	A13SW (S)	217	-	360751 173530
122	<p>Contemporary Trade Directory Entries</p> <p>Name: Sunset Packaging Supplies Location: Unit 20, Lawrence Hill Ind Pk, Croydon St, Bristol, BS5 0EB Classification: Packaging & Wrapping Equipment & Supplies Status: Inactive Positional Accuracy: Manually positioned to the address or location</p>	A13SW (S)	217	-	360750 173530
122	<p>Contemporary Trade Directory Entries</p> <p>Name: J A Glover Location: Unit 20, Lawrence Hill Ind Pk, Croydon St, Bristol, Avon, BS5 0EB Classification: Ventilators & Ventilation Systems Status: Inactive Positional Accuracy: Manually positioned to the address or location</p>	A13SW (S)	217	-	360750 173530
122	<p>Contemporary Trade Directory Entries</p> <p>Name: Latent Lights Location: Unit 14, Lawrence Hill Industrial Park, Croydon Street, Bristol, BS5 0EB Classification: Printers Status: Inactive Positional Accuracy: Automatically positioned to the address</p>	A13SW (S)	217	-	360751 173530
123	<p>Contemporary Trade Directory Entries</p> <p>Name: Piston Broke Engineering Location: Unit 13-15, Easton Business Centre, Felix Road, Bristol, BS5 0HE Classification: Engineers - General Status: Active Positional Accuracy: Automatically positioned to the address</p>	A13NW (NW)	216	-	360627 173837
123	<p>Contemporary Trade Directory Entries</p> <p>Name: Anu Air Ltd Location: Unit 14, Easton Business Centre, Felix Road, Bristol, BS5 0HE Classification: Pneumatic Systems & Equipment Status: Inactive Positional Accuracy: Automatically positioned to the address</p>	A13NW (NW)	216	-	360627 173837
123	<p>Contemporary Trade Directory Entries</p> <p>Name: Filmcote Ltd Location: Unit 1, St. Gabriels Business Park, St. Gabriels Road, Bristol, Avon, BS5 0RT Classification: Window Tinting Status: Active Positional Accuracy: Automatically positioned to the address</p>	A13NW (NW)	246	-	360602 173854

Map ID	Details	Quadrant Reference (Compass Direction)	Estimated Distance From Site	Contact	NGR
123	Contemporary Trade Directory Entries Name: Pentagon Auto Tint Location: Unit 1, St. Gabriels Business Park, St. Gabriels Road, Bristol, Avon, BS5 0RT Classification: Window Tinting Status: Inactive Positional Accuracy: Automatically positioned to the address	A13NW (NW)	246	-	360602 173854
123	Contemporary Trade Directory Entries Name: Pentagon Auto Tint Location: Unit 1, St. Gabriels Business Park, St. Gabriels Road, Bristol, BS5 0RT Classification: Window Tinting Status: Inactive Positional Accuracy: Automatically positioned to the address	A13NW (NW)	246	-	360602 173854
123	Contemporary Trade Directory Entries Name: Pentagon Auto Tint (Bristol) Location: Unit 1, St. Gabriels Business Pk, St. Gabriels Rd, Bristol, BS5 0RT Classification: Window Tinting Status: Inactive Positional Accuracy: Manually positioned to the address or location	A13NW (NW)	247	-	360601 173853
124	Contemporary Trade Directory Entries Name: Westwood Commercial Vehicles Ltd Location: Croydon Street, Bristol, BS5 0DY Classification: Commercial Vehicle Servicing, Repairs, Parts & Accessories Status: Inactive Positional Accuracy: Automatically positioned to the address	A13SW (SW)	241	-	360684 173540
124	Contemporary Trade Directory Entries Name: Westward Commercial Vehicles Location: Croydon Street, Bristol, BS5 0DY Classification: Commercial Vehicle Dealers Status: Inactive Positional Accuracy: Automatically positioned to the address	A13SW (SW)	241	-	360684 173540
125	Contemporary Trade Directory Entries Name: Timber Intent Ltd Location: 32, Belton Road, Bristol, BS5 0JS Classification: Marquee Manufacturers Status: Inactive Positional Accuracy: Automatically positioned to the address	A13NW (NW)	249	-	360704 173970
126	Contemporary Trade Directory Entries Name: Ashley Engines Ltd Location: Unit 1-3, Circuit, 32, Easton Road, Bristol, BS5 0DB Classification: Car Engine Tuning & Diagnostic Services Status: Active Positional Accuracy: Automatically positioned to the address	A13SW (SW)	262	-	360599 173609
127	Contemporary Trade Directory Entries Name: Burdens Location: Earl Russell Way, Lawrence Hill, Bristol, BS5 0WT Classification: Builders' Merchants Status: Active Positional Accuracy: Automatically positioned to the address	A13SW (S)	265	-	360788 173470
127	Contemporary Trade Directory Entries Name: Burdens Industrial Supplies Location: Earl Russell Way, Lawrence Hill, Bristol, BS5 0WT Classification: Builders' Merchants Status: Inactive Positional Accuracy: Automatically positioned to the address	A13SW (S)	265	-	360788 173470
127	Contemporary Trade Directory Entries Name: Burdens Environmental Location: Earl Russell Way, Lawrence Hill, Bristol, BS5 0WT Classification: Builders' Merchants Status: Inactive Positional Accuracy: Automatically positioned to the address	A13SW (S)	265	-	360788 173470
127	Contemporary Trade Directory Entries Name: W T B Geotechnics Location: Earl Russell Way, Lawrence Hill, Bristol, Avon, BS5 0WT Classification: Builders' Merchants Status: Inactive Positional Accuracy: Automatically positioned to the address	A13SW (S)	265	-	360788 173470
128	Contemporary Trade Directory Entries Name: Cordelia'S Location: 34, Chelsea Road, Bristol, Avon, BS5 6AF Classification: Ironing & Home Laundry Services Status: Inactive Positional Accuracy: Automatically positioned to the address	A13NE (NE)	265	-	360995 173970

Map ID	Details	Quadrant Reference (Compass Direction)	Estimated Distance From Site	Contact	NGR
128	<p>Contemporary Trade Directory Entries</p> <p>Name: Danway Ltd Location: Suite 10,38-42 Chelsea Rd, Bristol, Avon, BS5 6AF Classification: Pharmaceutical Manufacturers & Distributors Status: Inactive Positional Accuracy: Manually positioned to the address or location</p>	A13NE (NE)	282	-	360994 173992
129	<p>Contemporary Trade Directory Entries</p> <p>Name: Express Despatch Ltd Location: Unit 15, Lawrence Hill Industrial Park, Croydon Street, Bristol, BS5 0EB Classification: Road Haulage Services Status: Inactive Positional Accuracy: Automatically positioned to the address</p>	A13SW (SW)	274	-	360710 173485
130	<p>Contemporary Trade Directory Entries</p> <p>Name: Hemmings Waste Management Ltd Location: St. Gabriels Road, Bristol, Avon, BS5 0RU Classification: Waste Disposal Services Status: Inactive Positional Accuracy: Automatically positioned to the address</p>	A13NW (NW)	284	-	360586 173903
131	<p>Contemporary Trade Directory Entries</p> <p>Name: Glass Consultants Location: Bristol, BS5 0EB Classification: Glass Products - Manufacturers Status: Inactive Positional Accuracy: Automatically positioned to the address</p>	A13SW (SW)	297	-	360702 173463
131	<p>Contemporary Trade Directory Entries</p> <p>Name: Vehicle & Operator Services Location: Berkeley House, Croydon Street, Bristol, BS5 0DA Classification: Vehicle Inspection Services Status: Inactive Positional Accuracy: Automatically positioned to the address</p>	A13SW (SW)	324	-	360664 173454
131	<p>Contemporary Trade Directory Entries</p> <p>Name: D V S A Location: Berkeley House, Croydon Street, Bristol, BS5 0DA Classification: Vehicle Inspection Services Status: Inactive Positional Accuracy: Automatically positioned to the address</p>	A13SW (SW)	324	-	360662 173454
132	<p>Contemporary Trade Directory Entries</p> <p>Name: Graydon Motors Location: 1, Jane Street, Bristol, BS5 9JD Classification: Car Body Repairs Status: Inactive Positional Accuracy: Automatically positioned to the address</p>	A13SE (S)	300	-	360943 173452
132	<p>Contemporary Trade Directory Entries</p> <p>Name: Bristol Accident Repair Centre Central Location: 1, Jane Street, Bristol, BS5 9JD Classification: Car Body Repairs Status: Active Positional Accuracy: Automatically positioned to the address</p>	A13SE (S)	345	-	360951 173407
133	<p>Contemporary Trade Directory Entries</p> <p>Name: C G S Automation Ltd Location: Unit 22 Lawrence Hill Industrial Park, Croydon St, Bristol, BS5 0EB Classification: Automation Systems & Equipment Status: Inactive Positional Accuracy: Manually positioned to the road within the address or location</p>	A13SW (SW)	301	-	360606 173530
134	<p>Contemporary Trade Directory Entries</p> <p>Name: Biffa Waste Services Ltd Location: Easton Colliery Yard, St Gabriels Rd, Bristol, BS5 0RT Classification: Waste Disposal Services Status: Inactive Positional Accuracy: Manually positioned to the address or location</p>	A13NW (NW)	319	-	360532 173876
135	<p>Contemporary Trade Directory Entries</p> <p>Name: General Car Servicing Location: 16, Pountney Drive, Bristol, BS5 0XF Classification: Garage Services Status: Active Positional Accuracy: Automatically positioned to the address</p>	A13SW (W)	326	-	360515 173648

Map ID	Details	Quadrant Reference (Compass Direction)	Estimated Distance From Site	Contact	NGR
136	<p>Contemporary Trade Directory Entries</p> <p>Name: Trickey Metals Location: UNIT E, BERKELEY COURT, EARL RUSSELL WAY, LAWRENCE HILL, BRISTOL, BS5 0BX Classification: Scrap Metal Merchants Status: Active Positional Accuracy: Automatically positioned to the address</p>	A13SW (S)	329	-	360773 173407
136	<p>Contemporary Trade Directory Entries</p> <p>Name: Kaba Recovery Location: Unit 13,133-135 Lawrence Hill, Bristol, Avon, BS5 0BT Classification: Car Breakdown & Recovery Services Status: Inactive Positional Accuracy: Automatically positioned to the address</p>	A8NW (S)	339	-	360779 173396
136	<p>Contemporary Trade Directory Entries</p> <p>Name: Part Worn Bristol Tyres Location: Lawrence Hill, Bristol, Avon, BS5 9DF Classification: Tyre Dealers Status: Inactive Positional Accuracy: Manually positioned to the road within the address or location</p>	A8NW (S)	356	-	360764 173382
137	<p>Contemporary Trade Directory Entries</p> <p>Name: E S W Location: Berkeley Court, Earl Russell Way, Lawrence Hill, Bristol, Avon, BS5 0BX Classification: Waterproof Material Manufacturers Status: Inactive Positional Accuracy: Automatically positioned to the address</p>	A13SW (S)	330	-	360713 173423
138	<p>Contemporary Trade Directory Entries</p> <p>Name: Papas Catering Equipment Location: 87, Chelsea Road, Bristol, BS5 6AS Classification: Catering Equipment Status: Inactive Positional Accuracy: Automatically positioned to the address</p>	A13NE (N)	333	-	360949 174070
139	<p>Contemporary Trade Directory Entries</p> <p>Name: Trade Ventilation Supplies Location: Unit 2, Whitehall Trading Estate, Gerrish Avenue, Whitehall, Bristol, BS5 9DF Classification: Ventilators & Ventilation Systems Status: Inactive Positional Accuracy: Automatically positioned to the address</p>	A14NW (E)	344	-	361195 173750
140	<p>Contemporary Trade Directory Entries</p> <p>Name: Byron Mobile Location: 58, Battersea Road, Bristol, BS5 6AL Classification: Garage Services Status: Inactive Positional Accuracy: Automatically positioned to the address</p>	A13NE (NE)	346	-	361160 173897
141	<p>Contemporary Trade Directory Entries</p> <p>Name: Protyre Fast Fit Centre Location: 27-31, Church Road, Lawrence Hill, Bristol, BS5 9JJ Classification: Tyre Dealers Status: Inactive Positional Accuracy: Automatically positioned to the address</p>	A13SE (SE)	351	-	360986 173414
141	<p>Contemporary Trade Directory Entries</p> <p>Name: Protyre Bristol Church Road Location: 27-31, Church Road, Lawrence Hill, Bristol, BS5 9JJ Classification: Garage Services Status: Active Positional Accuracy: Automatically positioned to the address</p>	A8NE (SE)	368	-	360993 173398
141	<p>Contemporary Trade Directory Entries</p> <p>Name: Gay & Co Location: Unit 13a Church Road, Lawrence Hill, Bristol, Avon, BS5 9JJ Classification: T-Shirts Status: Inactive Positional Accuracy: Manually positioned to the address or location</p>	A8NE (S)	371	-	360953 173380
142	<p>Contemporary Trade Directory Entries</p> <p>Name: Logic Control Location: Unit 8, Berkeley Court, Earl Russell Way, Lawrence Hill, Bristol, BS5 0BX Classification: Electrical Goods - Manufacturers & Wholesalers Status: Inactive Positional Accuracy: Automatically positioned in the proximity of the address</p>	A8NW (S)	357	-	360706 173396

Map ID	Details	Quadrant Reference (Compass Direction)	Estimated Distance From Site	Contact	NGR
142	<p>Contemporary Trade Directory Entries</p> <p>Name: Hammersmith Engineering Ltd Location: Unit 4, Berkeley Court Business Park, Earl Russell Way, Lawrence Hill, Bristol, BS5 0BX Classification: Engineering Services Status: Inactive Positional Accuracy: Automatically positioned to the address</p>	A8NW (S)	357	-	360706 173396
142	<p>Contemporary Trade Directory Entries</p> <p>Name: Lawrence Hill Service Station Location: Lawrence Hill, Bristol, BS5 0DN Classification: Petrol Filling Stations - 24 Hour Status: Inactive Positional Accuracy: Automatically positioned to the address</p>	A8NW (SW)	388	-	360679 173373
142	<p>Contemporary Trade Directory Entries</p> <p>Name: Citroen City Location: Sarah Street, Lawrence Hill, Bristol, BS5 0AG Classification: Garage Services Status: Inactive Positional Accuracy: Automatically positioned to the address</p>	A8NW (S)	402	-	360690 173355
143	<p>Contemporary Trade Directory Entries</p> <p>Name: Adawall Construction Chemicals Ltd Location: Earl Russell Way, Lawrence Hill, Bristol, BS5 0WT Classification: Chemicals & Allied Products Status: Inactive Positional Accuracy: Manually positioned to the road within the address or location</p>	A8NW (S)	359	-	360822 173372
143	<p>Contemporary Trade Directory Entries</p> <p>Name: W J Harris Bristol Ltd Location: 196, Lawrence Hill, Bristol, BS5 0DR Classification: Meat - Wholesale Status: Inactive Positional Accuracy: Automatically positioned to the address</p>	A8NW (S)	372	-	360816 173360
143	<p>Contemporary Trade Directory Entries</p> <p>Name: Freestyle Hair Design Location: 202, Lawrence Hill, Bristol, Avon, BS5 0DR Classification: Laundry & Dry Cleaning Supplies Status: Inactive Positional Accuracy: Automatically positioned to the address</p>	A8NW (S)	375	-	360836 173357
143	<p>Contemporary Trade Directory Entries</p> <p>Name: Bubbles Laundrette Location: 202, Lawrence Hill, Bristol, BS5 0DR Classification: Dry Cleaners Status: Inactive Positional Accuracy: Automatically positioned to the address</p>	A8NW (S)	375	-	360836 173357
143	<p>Contemporary Trade Directory Entries</p> <p>Name: Gazelle Office Furniture Ltd Location: 206-212, Lawrence Hill, Bristol, BS5 0DR Classification: Office Furniture & Equipment Status: Active Positional Accuracy: Automatically positioned to the address</p>	A8NE (S)	377	-	360854 173355
144	<p>Contemporary Trade Directory Entries</p> <p>Name: C N C Fluids Ltd Location: Unit 4, Whitehall Trading Estate, Gerrish Avenue, Whitehall, Bristol, BS5 9DF Classification: Lubricant Manufacturers & Distributors Status: Inactive Positional Accuracy: Automatically positioned to the address</p>	A14SW (E)	360	-	361209 173693
144	<p>Contemporary Trade Directory Entries</p> <p>Name: Bristol Glass Processing Location: Unit 5, Whitehall Trading Estate, Gerrish Avenue, Whitehall, Bristol, BS5 9DF Classification: Glass Products - Manufacturers Status: Active Positional Accuracy: Automatically positioned to the address</p>	A14SW (E)	360	-	361209 173692
144	<p>Contemporary Trade Directory Entries</p> <p>Name: E X B Uk Ltd Location: Unit 6, Whitehall Trading Estate, Gerrish Avenue, Whitehall, Bristol, BS5 9DF Classification: Commercial Vehicle Servicing, Repairs, Parts & Accessories Status: Inactive Positional Accuracy: Automatically positioned to the address</p>	A14SW (E)	368	-	361213 173671

Map ID	Details	Quadrant Reference (Compass Direction)	Estimated Distance From Site	Contact	NGR
144	<p>Contemporary Trade Directory Entries</p> <p>Name: Network Recycling Uk Ltd Location: Unit 6, Whitehall Trading Estate, Gerrish Avenue, Whitehall, Bristol, BS5 9DF Classification: Waste Disposal Services Status: Inactive Positional Accuracy: Automatically positioned to the address</p>	A14SW (E)	368	-	361213 173671
144	<p>Contemporary Trade Directory Entries</p> <p>Name: Network Recycling Location: Unit 6, Whitehall Trading Est, Gerrish Av, Whitehall, Bristol, Avon, BS5 9DF Classification: Recycling Services Status: Inactive Positional Accuracy: Manually positioned to the address or location</p>	A14SW (E)	368	-	361213 173670
144	<p>Contemporary Trade Directory Entries</p> <p>Name: Superworks Ltd Location: Unit 5, Whitehall Trading Estate, Gerrish Avenue, Whitehall, Bristol, BS5 9DF Classification: Car Dealers Status: Inactive Positional Accuracy: Automatically positioned to the address</p>	A14SW (E)	373	-	361222 173697
144	<p>Contemporary Trade Directory Entries</p> <p>Name: Tectonics (Bristol) Ltd Location: Unit 7, Whitehall Trading Estate, Gerrish Avenue, Whitehall, Bristol, BS5 9DF Classification: Printers Status: Inactive Positional Accuracy: Automatically positioned to the address</p>	A14SW (E)	383	-	361230 173676
144	<p>Contemporary Trade Directory Entries</p> <p>Name: Pumpability Location: 21, Gerrish Avenue, Whitehall, Bristol, BS5 9DG Classification: Pumps - Sales, Servicing & Repairs Status: Inactive Positional Accuracy: Automatically positioned to the address</p>	A14SW (E)	399	-	361249 173710
145	<p>Contemporary Trade Directory Entries</p> <p>Name: Doorworld Bristol Location: Unit 1, Russell Town Avenue Industrial Centre, Russell Town Avenue, Bristol, BS5 9LT Classification: Door Manufacturers - Domestic Status: Active Positional Accuracy: Automatically positioned to the address</p>	A13SE (SE)	363	-	361024 173419
145	<p>Contemporary Trade Directory Entries</p> <p>Name: Cur-Tek Location: Unit 2, Russell Town Avenue Industrial Centre, Russell Town Avenue, Bristol, BS5 9LT Classification: Print Finishers Status: Inactive Positional Accuracy: Automatically positioned to the address</p>	A13SE (SE)	363	-	361024 173419
145	<p>Contemporary Trade Directory Entries</p> <p>Name: Iles Ltd Location: Unit 1-2, Russell Town Avenue Industrial Centre, Russell Town Avenue, Bristol, BS5 9LT Classification: Printers Status: Inactive Positional Accuracy: Automatically positioned to the address</p>	A13SE (SE)	363	-	361024 173419
145	<p>Contemporary Trade Directory Entries</p> <p>Name: H E Iles Location: Unit 1/2, Russell Town Avenue Industrial Centre, Russell Town Avenue, Bristol, Avon, BS5 9LT Classification: Printers Status: Inactive Positional Accuracy: Automatically positioned to the address</p>	A13SE (SE)	363	-	361024 173419
145	<p>Contemporary Trade Directory Entries</p> <p>Name: Fyahfly Screen Print Location: UNIT 8, RUSSELL TOWN AVENUE INDUSTRIAL CENTRE, RUSSELL TOWN AVENUE, REDFIELD, BRISTOL, BS5 9LT Classification: Screen Process Printers Status: Active Positional Accuracy: Automatically positioned to the address</p>	A13SE (SE)	365	-	361052 173433
145	<p>Contemporary Trade Directory Entries</p> <p>Name: A D L Building Plastics Location: Unit 10, Russell Town Avenue Industrial Centre, Russell Town Avenue, Bristol, BS5 9LT Classification: Builders' Merchants Status: Active Positional Accuracy: Automatically positioned to the address</p>	A13SE (SE)	369	-	361059 173433

Map ID	Details	Quadrant Reference (Compass Direction)	Estimated Distance From Site	Contact	NGR
145	<p>Contemporary Trade Directory Entries</p> <p>Name: Paul Glover Furniture Ltd Location: Unit 5, Lawrence Hill Industrial Estate, Russell Town Avenue, Bristol, BS5 9LT Classification: Furniture Manufacturers - Home & Office Status: Inactive Positional Accuracy: Automatically positioned to the address</p>	A13SE (SE)	369	-	361059 173433
145	<p>Contemporary Trade Directory Entries</p> <p>Name: Paul Glover Furniture Location: Unit 5, Lawrence Hill Industrial Estate, Russell Town Avenue, Bristol, BS5 9LT Classification: Furniture Manufacturers - Home & Office Status: Inactive Positional Accuracy: Automatically positioned to the address</p>	A13SE (SE)	369	-	361059 173433
145	<p>Contemporary Trade Directory Entries</p> <p>Name: The Avon Brewing Co Ltd Location: Unit 4, Russell Town Avenue Ind Centre, Russell Town Av, Bristol, Avon, BS5 9LT Classification: Brewers Status: Inactive Positional Accuracy: Manually positioned to the address or location</p>	A13SE (SE)	370	-	361059 173432
146	<p>Contemporary Trade Directory Entries</p> <p>Name: Cabot Cars Centre Location: 81, Whitehall Road, Bristol, BS5 9BG Classification: Car Dealers - Used Status: Inactive Positional Accuracy: Automatically positioned to the address</p>	A14NW (E)	377	-	361217 173831
147	<p>Contemporary Trade Directory Entries</p> <p>Name: Lewis Heating Location: 7, Northcote Street, Bristol, BS5 0JF Classification: Boilers - Servicing, Replacements & Repairs Status: Inactive Positional Accuracy: Automatically positioned to the address</p>	A18SW (NW)	388	-	360622 174083
148	<p>Contemporary Trade Directory Entries</p> <p>Name: David J Brown Location: 6, Church Road, Lawrence Hill, Bristol, BS5 9JA Classification: Air Conditioning & Refrigeration Contractors Status: Inactive Positional Accuracy: Automatically positioned to the address</p>	A8NE (S)	395	-	360914 173345
149	<p>Contemporary Trade Directory Entries</p> <p>Name: B C E Location: Unit 9, Whitehall Trading Estate, Gerrish Avenue, Whitehall, Bristol, BS5 9DF Classification: Distribution Services Status: Inactive Positional Accuracy: Automatically positioned to the address</p>	A14SW (E)	397	-	361227 173608
149	<p>Contemporary Trade Directory Entries</p> <p>Name: Crest Timber Products Location: Unit 9, Whitehall Trading Estate, Gerrish Avenue, Whitehall, Bristol, BS5 9DF Classification: Kitchen Furniture Manufacturers Status: Active Positional Accuracy: Automatically positioned to the address</p>	A14SW (E)	397	-	361227 173608
149	<p>Contemporary Trade Directory Entries</p> <p>Name: Streetwise Location: Unit 10, Whitehall Trading Estate, Gerrish Avenue, Whitehall, Bristol, BS5 9DF Classification: Garage Services Status: Active Positional Accuracy: Automatically positioned to the address</p>	A14SW (E)	411	-	361232 173583
149	<p>Contemporary Trade Directory Entries</p> <p>Name: Streetwise Automotive Location: UNIT 10, WHITEHALL TRADING ESTATE, GERRISH AVENUE, REDFIELD, BRISTOL, BS5 9DF Classification: Garage Services Status: Active Positional Accuracy: Automatically positioned to the address</p>	A14SW (E)	411	-	361232 173583
150	<p>Contemporary Trade Directory Entries</p> <p>Name: Auto Elite Location: 49-61, Church Road, Lawrence Hill, Bristol, BS5 9JJ Classification: Car Dealers - Used Status: Active Positional Accuracy: Automatically positioned to the address</p>	A8NE (SE)	415	-	361091 173399

Map ID	Details	Quadrant Reference (Compass Direction)	Estimated Distance From Site	Contact	NGR
150	Contemporary Trade Directory Entries Name: Redfield Motor Co Location: 49-61, Church Road, Lawrence Hill, Bristol, Avon, BS5 9JJ Classification: Car Dealers - Used Status: Inactive Positional Accuracy: Automatically positioned to the address	A8NE (SE)	416	-	361088 173396
150	Contemporary Trade Directory Entries Name: Bristol Discount Cars Location: 71-73, Church Road, Lawrence Hill, Bristol, BS5 9JJ Classification: Car Dealers Status: Inactive Positional Accuracy: Automatically positioned to the address	A8NE (SE)	441	-	361130 173396
150	Contemporary Trade Directory Entries Name: Globe Motors Location: 65-75, Church Road, Redfield, Bristol, BS5 9JR Classification: Car Dealers - Used Status: Inactive Positional Accuracy: Automatically positioned to the address	A8NE (SE)	442	-	361132 173397
150	Contemporary Trade Directory Entries Name: C J Motors Location: 69, Church Road, Redfield, Bristol, BS5 9JR Classification: Garage Services Status: Active Positional Accuracy: Automatically positioned to the address	A8NE (SE)	442	-	361132 173397
150	Contemporary Trade Directory Entries Name: J P Motors Location: 65-75, Church Road, Redfield, Bristol, BS5 9JR Classification: Car Dealers Status: Inactive Positional Accuracy: Automatically positioned to the address	A8NE (SE)	442	-	361132 173397
150	Contemporary Trade Directory Entries Name: J P Cars Location: 65-75, Church Road, Redfield, Bristol, BS5 9JR Classification: Car Dealers - Used Status: Inactive Positional Accuracy: Automatically positioned to the address	A8NE (SE)	442	-	361132 173397
150	Contemporary Trade Directory Entries Name: Just Cars Location: 65-75, Church Road, Redfield, Bristol, Avon, BS5 9JR Classification: Car Dealers - Used Status: Inactive Positional Accuracy: Automatically positioned to the address	A8NE (SE)	442	-	361132 173397
150	Contemporary Trade Directory Entries Name: Auto Experience Location: 85-85a, Church Road, Redfield, Bristol, Avon, BS5 9JR Classification: Car Dealers - Used Status: Inactive Positional Accuracy: Automatically positioned to the address	A8NE (SE)	454	-	361156 173401
150	Contemporary Trade Directory Entries Name: M D Cars Location: 85-85a, Church Road, Redfield, Bristol, BS5 9JR Classification: Car Dealers - Used Status: Inactive Positional Accuracy: Automatically positioned to the address	A8NE (SE)	454	-	361156 173401
150	Contemporary Trade Directory Entries Name: M D Cars Location: 85-85a, Church Road, Redfield, Bristol, BS5 9JR Classification: Car Dealers - Used Status: Inactive Positional Accuracy: Automatically positioned to the address	A8NE (SE)	454	-	361156 173401
150	Contemporary Trade Directory Entries Name: D F S Motors Location: 85-85a, Church Road, Redfield, Bristol, BS5 9JR Classification: Car Dealers - Used Status: Inactive Positional Accuracy: Automatically positioned to the address	A8NE (SE)	454	-	361156 173401
150	Contemporary Trade Directory Entries Name: Avon Auto Trading Location: 77-85 Church Rd, Redfield, Bristol, BS5 9JR Classification: Car Dealers - Used Status: Inactive Positional Accuracy: Manually positioned to the address or location	A8NE (SE)	455	-	361156 173400

Map ID	Details	Quadrant Reference (Compass Direction)	Estimated Distance From Site	Contact	NGR
151	<p>Contemporary Trade Directory Entries</p> <p>Name: Just Cars Location: 1a Heber St, Bristol, Avon, BS5 9JT Classification: Car Dealers - Used Status: Inactive Positional Accuracy: Manually positioned to the road within the address or location</p>	A13SE (SE)	418	-	361156 173452
152	<p>Contemporary Trade Directory Entries</p> <p>Name: Bristol Import Centre Location: Trade Cars, 49-61, Church Road, Bristol, BS5 9JJ Classification: Car Dealers Status: Inactive Positional Accuracy: Automatically positioned to the address</p>	A8NE (SE)	421	-	361083 173386
152	<p>Contemporary Trade Directory Entries</p> <p>Name: Bristol Import Centre Location: Trade Cars, 49-61, Church Road, Bristol, BS5 9JJ Classification: Car Dealers - Used Status: Inactive Positional Accuracy: Automatically positioned to the address</p>	A8NE (SE)	421	-	361083 173386
153	<p>Contemporary Trade Directory Entries</p> <p>Name: Clean Care Location: 53, Vicarage Road, Redfield, Bristol, BS5 9AQ Classification: Cleaning Services - Domestic Status: Inactive Positional Accuracy: Automatically positioned to the address</p>	A14NW (E)	423	-	361250 173879
154	<p>Contemporary Trade Directory Entries</p> <p>Name: Nas Auto Service Centre Location: 201-205, Stapleton Road, Bristol, BS5 0PA Classification: Garage Services Status: Inactive Positional Accuracy: Automatically positioned to the address</p>	A12NE (NW)	426	-	360484 174007
154	<p>Contemporary Trade Directory Entries</p> <p>Name: Vehicle Repair Service Location: 201-205, Stapleton Road, Bristol, BS5 0PA Classification: Garage Services Status: Inactive Positional Accuracy: Automatically positioned to the address</p>	A12NE (NW)	426	-	360484 174007
154	<p>Contemporary Trade Directory Entries</p> <p>Name: Vehicle Repair Service Location: 199, Stapleton Road, Bristol, Avon, BS5 0PA Classification: Car & Commercial Repairs Status: Inactive Positional Accuracy: Automatically positioned to the address</p>	A12NE (NW)	434	-	360470 174000
155	<p>Contemporary Trade Directory Entries</p> <p>Name: Capital Motors Location: 26a, Lawrence Avenue, Bristol, BS5 0LE Classification: Car Dealers - Used Status: Active Positional Accuracy: Automatically positioned to the address</p>	A18SW (N)	441	-	360783 174194
155	<p>Contemporary Trade Directory Entries</p> <p>Name: Bernard Hunt Location: A, 26, Lawrence Avenue, Bristol, BS5 0LE Classification: Car Body Repairs Status: Inactive Positional Accuracy: Automatically positioned to the address</p>	A18SW (N)	441	-	360783 174194
156	<p>Contemporary Trade Directory Entries</p> <p>Name: Uk Tyres & Exhaust Centre Ltd Location: UK Tyre and Exhaust Centre, Lincoln Street, Bristol, BS5 0BL Classification: Tyre Dealers Status: Inactive Positional Accuracy: Automatically positioned to the address</p>	A8NW (S)	443	-	360742 173297
157	<p>Contemporary Trade Directory Entries</p> <p>Name: Curtis Cooked Meats Location: 1-3, Villiers Road, Bristol, BS5 0JH Classification: Meat - Wholesale Status: Inactive Positional Accuracy: Automatically positioned to the address</p>	A18SW (NW)	447	-	360533 174090
157	<p>Contemporary Trade Directory Entries</p> <p>Name: Global Beauty Location: 229-231, Stapleton Road, Bristol, BS5 0PG Classification: Cosmetic Manufacturers Status: Inactive Positional Accuracy: Automatically positioned to the address</p>	A18SW (NW)	460	-	360520 174096

Map ID	Details	Quadrant Reference (Compass Direction)	Estimated Distance From Site	Contact	NGR
157	Contemporary Trade Directory Entries Name: Beauty Queen Cosmetics Location: 229-231, Stapleton Road, Bristol, Avon, BS5 0PG Classification: Cosmetic Manufacturers Status: Inactive Positional Accuracy: Automatically positioned to the address	A18SW (NW)	460	-	360520 174096
158	Contemporary Trade Directory Entries Name: Mills & Coombs Location: 95a, Chaplin Road, Bristol, BS5 0LB Classification: Engineers - General Status: Inactive Positional Accuracy: Automatically positioned to the address	A18SW (N)	459	-	360836 174215
159	Contemporary Trade Directory Entries Name: Fast Print Location: 123, Church Road, Redfield, Bristol, BS5 9JR Classification: Printers Status: Inactive Positional Accuracy: Automatically positioned to the address	A14SW (SE)	507	-	361258 173435
160	Contemporary Trade Directory Entries Name: Stafford'S Dry Cleaners Location: 136, Whitehall Road, Bristol, BS5 9BH Classification: Dry Cleaners Status: Active Positional Accuracy: Automatically positioned to the address	A14NW (E)	517	-	361367 173772
161	Contemporary Trade Directory Entries Name: Octavius Hunt Location: 5-9, Dove Lane, Redfield, BRISTOL, BS5 9NQ Classification: Pest & Vermin Control Status: Active Positional Accuracy: Automatically positioned to the address	A9NW (SE)	520	-	361181 173335
161	Contemporary Trade Directory Entries Name: Weekend Surplus Parts Location: 4, Cowper Street, Bristol, BS5 9JZ Classification: Electrical goods - servicing & repairs Status: Inactive Positional Accuracy: Automatically positioned to the address	A9NW (SE)	529	-	361210 173350
161	Contemporary Trade Directory Entries Name: Five Star Location: 6, Cowper Street, Bristol, BS5 9JZ Classification: Commercial Cleaning Services Status: Inactive Positional Accuracy: Automatically positioned to the address	A9NW (SE)	539	-	361216 173340
162	Contemporary Trade Directory Entries Name: St Marks Road Garage Location: 22-28, St. Marks Road, Bristol, BS5 0LS Classification: Garage Services Status: Inactive Positional Accuracy: Automatically positioned to the address	A18SW (N)	526	-	360691 174262
163	Contemporary Trade Directory Entries Name: Bristol Restoration Workshop Location: 8, Devon Road, Bristol, BS5 9AD Classification: Antiques - Repairing & Restoring Status: Inactive Positional Accuracy: Automatically positioned to the address	A14NW (E)	531	-	361371 173847
163	Contemporary Trade Directory Entries Name: Chaney & Brandt Location: 8, Devon Road, Bristol, BS5 9AD Classification: Antiques - Repairing & Restoring Status: Inactive Positional Accuracy: Automatically positioned to the address	A14NW (E)	531	-	361371 173847
164	Contemporary Trade Directory Entries Name: Avonwood Manufacturing Location: 1, Roman Road, Bristol, BS5 6DH Classification: Joinery Manufacturers Status: Inactive Positional Accuracy: Automatically positioned to the address	A18SE (N)	536	-	360912 174287
165	Contemporary Trade Directory Entries Name: Base Metals Bristol Location: 68c Seymour Road, Easton, Bristol, Avon, BS5 0UN Classification: Tungsten Tool Manufacturers & Distributors Status: Active Positional Accuracy: Manually positioned within the geographical locality	A17SE (NW)	539	-	360426 174114

Map ID	Details	Quadrant Reference (Compass Direction)	Estimated Distance From Site	Contact	NGR
166	<p>Contemporary Trade Directory Entries</p> <p>Name: Easton Pharmacy Location: 116, Stapleton Road, Bristol, BS5 0PS Classification: Pharmaceutical Manufacturers & Distributors Status: Inactive Positional Accuracy: Automatically positioned to the address</p>	A12NE (W)	542	-	360285 173795
166	<p>Contemporary Trade Directory Entries</p> <p>Name: Tasmia Pharmaceuticals Location: 116, Stapleton Road, Bristol, BS5 0PS Classification: Pharmaceutical Manufacturers & Distributors Status: Inactive Positional Accuracy: Automatically positioned to the address</p>	A12NE (W)	542	-	360285 173795
166	<p>Contemporary Trade Directory Entries</p> <p>Name: G & P Upholsterers Location: 112, Stapleton Road, Bristol, BS5 0PR Classification: Seating Manufacturers Status: Active Positional Accuracy: Automatically positioned to the address</p>	A12NE (W)	552	-	360274 173777
166	<p>Contemporary Trade Directory Entries</p> <p>Name: Palmer Restoration Location: 112, Stapleton Road, Bristol, BS5 0PR Classification: Furniture - Repairing & Restoring Status: Active Positional Accuracy: Automatically positioned to the address</p>	A12NE (W)	552	-	360274 173777
167	<p>Contemporary Trade Directory Entries</p> <p>Name: Capaldi Meats Location: A, 18, Kensington Park, Bristol, BS5 0NU Classification: Meat - Wholesale Status: Inactive Positional Accuracy: Automatically positioned to the address</p>	A17SE (NW)	555	-	360489 174194
168	<p>Contemporary Trade Directory Entries</p> <p>Name: Phoenix Printing Location: 153, Church Road, Redfield, Bristol, BS5 9LA Classification: Printers Status: Inactive Positional Accuracy: Automatically positioned to the address</p>	A14SW (SE)	561	-	361339 173462
168	<p>Contemporary Trade Directory Entries</p> <p>Name: Leadlight Co Location: 163, Church Road, Redfield, Bristol, BS5 9LA Classification: Stained Glass Designers & Producers Status: Inactive Positional Accuracy: Automatically positioned to the address</p>	A14SW (SE)	582	-	361370 173473
168	<p>Contemporary Trade Directory Entries</p> <p>Name: Colour & Light Location: 163, Church Road, Redfield, Bristol, BS5 9LA Classification: Glass Engravers & Decorators Status: Inactive Positional Accuracy: Automatically positioned to the address</p>	A14SW (SE)	582	-	361370 173473
168	<p>Contemporary Trade Directory Entries</p> <p>Name: D R N Textiles Location: Witchell Road, Bristol, BS5 9LG Classification: Clothing & Fabrics - Manufacturers Status: Inactive Positional Accuracy: Automatically positioned to the address</p>	A14SW (SE)	592	-	361356 173428
169	<p>Contemporary Trade Directory Entries</p> <p>Name: Whitehall Printing Co Ltd Location: Peters Terrace, Bristol, Avon, BS5 0BW Classification: Printers Status: Active Positional Accuracy: Manually positioned to the address or location</p>	A8NW (SW)	587	-	360583 173199
169	<p>Contemporary Trade Directory Entries</p> <p>Name: Bristol Printhouse Location: 1, Peters Terrace, Bristol, BS5 0BW Classification: Printers Status: Active Positional Accuracy: Manually positioned to the address or location</p>	A8NW (SW)	589	-	360580 173198
169	<p>Contemporary Trade Directory Entries</p> <p>Name: Atchley Tools Ltd Location: Chancery Street, Bristol, BS5 0BG Classification: Precision Engineers Status: Inactive Positional Accuracy: Automatically positioned to the address</p>	A8NW (S)	593	-	360622 173177

Map ID	Details	Quadrant Reference (Compass Direction)	Estimated Distance From Site	Contact	NGR
169	<p>Contemporary Trade Directory Entries</p> <p>Name: Team Calendars Location: 1, Peters Terrace, Bristol, BS5 0BW Classification: Printers Status: Active Positional Accuracy: Automatically positioned to the address</p>	A8NW (SW)	598	-	360580 173188
170	<p>Contemporary Trade Directory Entries</p> <p>Name: Bare Metal Location: St Marks Studio, St Marks Avenue, Bristol, BS5 6EA Classification: Wrought Ironwork Status: Inactive Positional Accuracy: Manually positioned to the road within the address or location</p>	A18SW (N)	592	-	360754 174342
171	<p>Contemporary Trade Directory Entries</p> <p>Name: R Saunders Location: 1 Belmont St, Bristol, BS5 0NQ Classification: Blast Cleaning Status: Inactive Positional Accuracy: Manually positioned to the address or location</p>	A18SW (N)	594	-	360640 174318
172	<p>Contemporary Trade Directory Entries</p> <p>Name: Whitehall Printing Location: Peters Ter Trading Est, Peters Ter, Bristol, Avon, BS5 0BW Classification: Printers Status: Inactive Positional Accuracy: Manually positioned within the geographical locality</p>	A8NW (SW)	594	-	360575 173195
173	<p>Contemporary Trade Directory Entries</p> <p>Name: Trystar Jap Autocentre Location: Lincoln St, Bristol, Avon, BS5 0BD Classification: Garage Services Status: Inactive Positional Accuracy: Manually positioned to the road within the address or location</p>	A8NW (S)	604	-	360758 173132
173	<p>Contemporary Trade Directory Entries</p> <p>Name: Repton Tyre Services Location: Lincoln St, Bristol, BS5 0BD Classification: Tyre Dealers Status: Inactive Positional Accuracy: Manually positioned to the road within the address or location</p>	A8NW (S)	627	-	360748 173110
173	<p>Contemporary Trade Directory Entries</p> <p>Name: Trystar Uk Location: Lincoln St, Bristol, Avon, BS5 0BD Classification: Brake & Clutch Manufacturers Status: Inactive Positional Accuracy: Manually positioned to the road within the address or location</p>	A8SW (S)	671	-	360727 173068
174	<p>Contemporary Trade Directory Entries</p> <p>Name: Stapleton Road Car Sales Location: 82-90, Stapleton Road, Bristol, BS5 0PW Classification: Car Dealers - Used Status: Inactive Positional Accuracy: Automatically positioned to the address</p>	A12SE (W)	605	-	360221 173733
175	<p>Contemporary Trade Directory Entries</p> <p>Name: Spectrum H P M Ltd Location: 70a, Victoria Parade, Bristol, BS5 9EB Classification: Mechanical Engineers Status: Active Positional Accuracy: Automatically positioned to the address</p>	A14NW (E)	612	-	361464 173759
175	<p>Contemporary Trade Directory Entries</p> <p>Name: Albert Garage Location: Albert Parade, Bristol, BS5 9EH Classification: Garage Services Status: Inactive Positional Accuracy: Automatically positioned to the address</p>	A14NW (E)	634	-	361486 173754
175	<p>Contemporary Trade Directory Entries</p> <p>Name: All Car Workshop Location: Albert Parade, Bristol, Avon, BS5 9EH Classification: Garage Services Status: Inactive Positional Accuracy: Automatically positioned to the address</p>	A14NW (E)	634	-	361486 173754
176	<p>Contemporary Trade Directory Entries</p> <p>Name: Anu Air Location: 13, Lawrence Hill, Bristol, BS5 0BY Classification: Pneumatic Systems & Equipment Status: Inactive Positional Accuracy: Automatically positioned to the address</p>	A12SE (SW)	630	-	360284 173418

Map ID	Details	Quadrant Reference (Compass Direction)	Estimated Distance From Site	Contact	NGR
176	<p>Contemporary Trade Directory Entries</p> <p>Name: Auto Car Service Ltd Location: LANDROSE HOUSE, 3, LAWRENCE HILL, LAWRENCE HILL, BRISTOL, BS5 0BY Classification: Garage Services Status: Active Positional Accuracy: Automatically positioned to the address</p>	A12SE (SW)	658	-	360254 173414
177	<p>Contemporary Trade Directory Entries</p> <p>Name: Church Motors Location: 9, Warwick Road, Bristol, BS5 0YQ Classification: Garage Services Status: Active Positional Accuracy: Automatically positioned to the address</p>	A18SW (NW)	635	-	360551 174326
177	<p>Contemporary Trade Directory Entries</p> <p>Name: C & C Tyres Location: 9, Warwick Road, Easton, Bristol, BS5 0YQ Classification: Tyre Dealers Status: Inactive Positional Accuracy: Automatically positioned to the address</p>	A18SW (NW)	635	-	360551 174326
177	<p>Contemporary Trade Directory Entries</p> <p>Name: Westland Construction Location: 276-282, Stapleton Road, Bristol, BS5 0NW Classification: Damp & Dry Rot Control Status: Inactive Positional Accuracy: Automatically positioned to the address</p>	A18SW (NW)	636	-	360583 174341
177	<p>Contemporary Trade Directory Entries</p> <p>Name: C & C Tyres Location: 7, Warwick Road, Easton, Bristol, BS5 0YQ Classification: Tyre Dealers Status: Inactive Positional Accuracy: Automatically positioned to the address</p>	A18SW (NW)	642	-	360557 174337
178	<p>Contemporary Trade Directory Entries</p> <p>Name: Cleverclean Location: 112, Church Road, Redfield, Bristol, BS5 9LJ Classification: Cleaning Services - Domestic Status: Inactive Positional Accuracy: Automatically positioned to the address</p>	A14SW (SE)	638	-	361422 173453
178	<p>Contemporary Trade Directory Entries</p> <p>Name: B Cars Airport Transfers Location: Flat 1, 112a, Church Road, Redfield, Bristol, BS5 9LJ Classification: Tableware Status: Inactive Positional Accuracy: Automatically positioned to the address</p>	A14SW (SE)	652	-	361437 173451
179	<p>Contemporary Trade Directory Entries</p> <p>Name: D & E Industrial Cleaning Ltd Location: 16, Belmont Street, BRISTOL, BS5 0NQ Classification: Commercial Cleaning Services Status: Inactive Positional Accuracy: Automatically positioned to the address</p>	A18SW (N)	639	-	360689 174378
180	<p>Contemporary Trade Directory Entries</p> <p>Name: Esayload Skips Location: 53, St. Marks Road, Bristol, BS5 6HX Classification: Waste Disposal Services Status: Inactive Positional Accuracy: Automatically positioned to the address</p>	A18SE (N)	650	-	360846 174407
181	<p>Contemporary Trade Directory Entries</p> <p>Name: Printech Location: Chancery St, Bristol, Avon, BS5 0AZ Classification: Printers Status: Inactive Positional Accuracy: Manually positioned to the road within the address or location</p>	A8NW (S)	662	-	360608 173108
182	<p>Contemporary Trade Directory Entries</p> <p>Name: Clm Building Services Ltd Location: 102-104, Devon Road, Bristol, BS5 6ED Classification: Electrical Engineers Status: Inactive Positional Accuracy: Automatically positioned to the address</p>	A19SW (NE)	663	-	361373 174153

Map ID	Details	Quadrant Reference (Compass Direction)	Estimated Distance From Site	Contact	NGR
183	<p>Contemporary Trade Directory Entries</p> <p>Name: Marine Electronic Services Ltd Location: Marine House Unit, 10, City Business Park, Easton Road, Bristol, Avon, BS5 0SP Classification: Marine Electrical & Electronic Equipment Manufacturers Status: Inactive Positional Accuracy: Automatically positioned to the address</p>	A12SE (W)	664	-	360205 173509
183	<p>Contemporary Trade Directory Entries</p> <p>Name: Service Inspection Uk Ltd Location: Unit 8, City Business Park, Easton Road, Bristol, BS5 0SP Classification: Automation Systems & Equipment Status: Inactive Positional Accuracy: Automatically positioned to the address</p>	A12SE (W)	672	-	360192 173522
184	<p>Contemporary Trade Directory Entries</p> <p>Name: Ovenu Location: 106, Victoria Avenue, Bristol, Avon, BS5 9NW Classification: Oven cleaning Status: Inactive Positional Accuracy: Automatically positioned to the address</p>	A9NW (SE)	672	-	361348 173285
184	<p>Contemporary Trade Directory Entries</p> <p>Name: Ovenu Bristol North Location: 106, Victoria Avenue, Bristol, BS5 9NW Classification: Oven cleaning Status: Inactive Positional Accuracy: Automatically positioned to the address</p>	A9NW (SE)	672	-	361348 173285
184	<p>Contemporary Trade Directory Entries</p> <p>Name: Ovenu Location: 106, Victoria Avenue, Bristol, Avon, BS5 9NW Classification: Oven cleaning Status: Inactive Positional Accuracy: Automatically positioned to the address</p>	A9NW (SE)	672	-	361348 173285
185	<p>Contemporary Trade Directory Entries</p> <p>Name: Plumb All Location: Flat, 64-66, St. Marks Road, Bristol, BS5 6JH Classification: Boilers - Servicing, Replacements & Repairs Status: Inactive Positional Accuracy: Automatically positioned to the address</p>	A18NE (N)	675	-	360893 174429
186	<p>Contemporary Trade Directory Entries</p> <p>Name: Phone U Communications Location: 128a, Church Road, Bristol, BS5 9HH Classification: Mobile Phone Accessories and Car Kits Status: Inactive Positional Accuracy: Automatically positioned to the address</p>	A14SW (E)	701	-	361503 173479
187	<p>Contemporary Trade Directory Entries</p> <p>Name: Bristol Ironing Services Location: 23, Church Avenue, Easton, Bristol, BS5 6DY Classification: Ironing & Home Laundry Services Status: Active Positional Accuracy: Automatically positioned to the address</p>	A18NE (N)	701	-	360976 174443
188	<p>Contemporary Trade Directory Entries</p> <p>Name: Three Nations Ltd Location: Unit 5, Wadehurst Industrial Park, St. Philips Road, Bristol, BS2 0JE Classification: Brewery Supplies Status: Inactive Positional Accuracy: Automatically positioned to the address</p>	A7NE (SW)	709	-	360391 173175
188	<p>Contemporary Trade Directory Entries</p> <p>Name: Dmd Wheel Refurb Location: 4, Wadehurst Ind Pk, St. Philips Rd, Bristol, Avon, BS2 0JE Classification: Wheel Manufacturers Status: Inactive Positional Accuracy: Manually positioned to the address or location</p>	A7NE (SW)	717	-	360384 173170
188	<p>Contemporary Trade Directory Entries</p> <p>Name: Barringtons Of Bristol Location: Unit 4, Wadehurst Industrial Park, St. Philips Road, Bristol, BS2 0JE Classification: Stationery Manufacturers Status: Inactive Positional Accuracy: Automatically positioned to the address</p>	A7NE (SW)	717	-	360384 173170

Map ID	Details	Quadrant Reference (Compass Direction)	Estimated Distance From Site	Contact	NGR
188	<p>Contemporary Trade Directory Entries</p> <p>Name: Data Driven Promotions Location: Unit 3, Wadehurst Industrial Park, St. Philips Road, Bristol, BS2 0JE Classification: Printers Status: Inactive Positional Accuracy: Automatically positioned to the address</p>	A7NE (SW)	731	-	360364 173168
188	<p>Contemporary Trade Directory Entries</p> <p>Name: Expressive Print Ltd Location: Unit 3, Wadehurst Industrial Park, St. Philips Road, Bristol, BS2 0JE Classification: Printers Status: Inactive Positional Accuracy: Automatically positioned to the address</p>	A7NE (SW)	731	-	360364 173168
189	<p>Contemporary Trade Directory Entries</p> <p>Name: Avon Building Supplies Ltd Location: Unit 2, City Business Park, Easton Road, Bristol, BS5 0SP Classification: Builders' Merchants Status: Inactive Positional Accuracy: Automatically positioned to the address</p>	A12SW (W)	720	-	360132 173554
189	<p>Contemporary Trade Directory Entries</p> <p>Name: Resapol Location: Unit 2, City Business Park, Easton Road, Bristol, BS5 0SP Classification: Chemicals - Distributors & Wholesalers Status: Active Positional Accuracy: Automatically positioned to the address</p>	A12SW (W)	720	-	360132 173554
189	<p>Contemporary Trade Directory Entries</p> <p>Name: Avonset Location: Unit 3, City Business Park, Easton Road, Bristol, BS5 0SP Classification: Printers Status: Inactive Positional Accuracy: Automatically positioned to the address</p>	A12SW (W)	735	-	360120 173544
190	<p>Contemporary Trade Directory Entries</p> <p>Name: Bristol Eco Cleaners Location: 39, Washington Avenue, Bristol, BS5 6BT Classification: Cleaning Services - Domestic Status: Inactive Positional Accuracy: Automatically positioned to the address</p>	A19SW (NE)	723	-	361212 174375
191	<p>Contemporary Trade Directory Entries</p> <p>Name: Eastmans Of Eastville Location: 338-340, Stapleton Road, Bristol, BS5 0NN Classification: Car Dealers Status: Inactive Positional Accuracy: Automatically positioned to the address</p>	A18NW (N)	731	-	360659 174465
191	<p>Contemporary Trade Directory Entries</p> <p>Name: Eastmans Of Bristol Location: 338-340, Stapleton Road, Bristol, BS5 0NN Classification: Car Dealers Status: Inactive Positional Accuracy: Automatically positioned to the address</p>	A18NW (N)	731	-	360659 174465
192	<p>Contemporary Trade Directory Entries</p> <p>Name: Appliance World Location: 217, Church Road, Redfield, Bristol, BS5 9HL Classification: Domestic Appliances - Servicing, Repairs & Parts Status: Inactive Positional Accuracy: Automatically positioned to the address</p>	A14SE (E)	737	-	361559 173533
192	<p>Contemporary Trade Directory Entries</p> <p>Name: Redfield Motor Centre & Valeting Location: Church Rd, Redfield, Bristol, Avon, BS5 9HN Classification: Car Dealers - Used Status: Inactive Positional Accuracy: Manually positioned to the road within the address or location</p>	A14SE (E)	741	-	361557 173512
193	<p>Contemporary Trade Directory Entries</p> <p>Name: D W Harvey Location: 133, Queen Ann Road, Bristol, BS5 9TJ Classification: Commercial Vehicle Servicing, Repairs, Parts & Accessories Status: Inactive Positional Accuracy: Automatically positioned to the address</p>	A8SE (S)	743	-	360847 172989
193	<p>Contemporary Trade Directory Entries</p> <p>Name: L & F Commercial Parts Specialists Ltd Location: 133, Queen Ann Road, Bristol, BS5 9TJ Classification: Commercial Vehicle Servicing, Repairs, Parts & Accessories Status: Inactive Positional Accuracy: Automatically positioned to the address</p>	A8SE (S)	743	-	360847 172989

Map ID	Details	Quadrant Reference (Compass Direction)	Estimated Distance From Site	Contact	NGR
194	Contemporary Trade Directory Entries Name: Composites Testing Laboratory Location: 9, Woodcroft Avenue, Bristol, BS5 9AS Classification: Laboratories Status: Inactive Positional Accuracy: Automatically positioned to the address	A14NE (E)	748	-	361549 174008
194	Contemporary Trade Directory Entries Name: Sure Clean Location: 24, Westminster Road, Bristol, BS5 9AW Classification: Commercial Cleaning Services Status: Inactive Positional Accuracy: Automatically positioned to the address	A14NE (E)	748	-	361562 173971
194	Contemporary Trade Directory Entries Name: Sure Clean Location: 24, Westminster Road, Bristol, BS5 9AW Classification: Commercial Cleaning Services Status: Inactive Positional Accuracy: Automatically positioned to the address	A14NE (E)	748	-	361562 173971
195	Contemporary Trade Directory Entries Name: Callprint Location: Unit 5, City Business Park, Easton Road, Bristol, BS5 0SP Classification: Printers Status: Inactive Positional Accuracy: Automatically positioned to the address	A12SW (W)	756	-	360101 173530
195	Contemporary Trade Directory Entries Name: Call Print Location: Unit 5,6,City Business Pk,Easton Rd, Bristol, Avon, BS5 0SP Classification: Printers Status: Inactive Positional Accuracy: Manually positioned to the address or location	A12SW (W)	757	-	360100 173530
195	Contemporary Trade Directory Entries Name: Callprint Location: Unit 5,City Business Pk,Easton Rd, Bristol, Avon, BS5 0SP Classification: Printers Status: Inactive Positional Accuracy: Manually positioned to the address or location	A12SW (W)	757	-	360100 173530
195	Contemporary Trade Directory Entries Name: Stanford Marsh Location: Unit 6, City Business Park, Easton Road, Bristol, BS5 0SP Classification: Printing Equipment Manufacturers Status: Inactive Positional Accuracy: Automatically positioned to the address	A12SW (W)	773	-	360087 173519
195	Contemporary Trade Directory Entries Name: The Bristol Paint Stripping Co Location: 5, Stapleton Road, Bristol, BS5 0QR Classification: Paint & Varnish Stripping Status: Inactive Positional Accuracy: Automatically positioned to the address	A12SW (W)	805	-	360055 173513
196	Contemporary Trade Directory Entries Name: Newleaf Furniture Location: Basement Studio, Epstein Building, Bristol, Avon, BS5 6JL Classification: Cabinet Makers Status: Inactive Positional Accuracy: Manually positioned within the geographical locality	A18NE (N)	758	-	360996 174498
196	Contemporary Trade Directory Entries Name: Allan J Gray Location: Epstein Building, Mivart Street, Bristol, BS5 6JF Classification: Antiques - Repairing & Restoring Status: Active Positional Accuracy: Automatically positioned to the address	A18NE (N)	759	-	360996 174498
196	Contemporary Trade Directory Entries Name: Tag Mots Location: Mivart St, Bristol, Avon, BS5 6JF Classification: Mot Testing Centres Status: Inactive Positional Accuracy: Manually positioned to the road within the address or location	A18NE (N)	781	-	360972 174526
196	Contemporary Trade Directory Entries Name: Phillip Heaton Location: Mivart Sreet, Bristol, Avon, BS5 6FJ Classification: Furniture Manufacturers - Home & Office Status: Inactive Positional Accuracy: Manually positioned to the road within the address or location	A18NE (N)	782	-	360973 174526

Map ID	Details	Quadrant Reference (Compass Direction)	Estimated Distance From Site	Contact	NGR
196	<p>Contemporary Trade Directory Entries</p> <p>Name: Uno One Print Design Location: Epstein Building, Mivart Street, Bristol, BS5 6JF Classification: Screen Process Printers Status: Inactive Positional Accuracy: Automatically positioned to the address</p>	A18NE (N)	783	-	361008 174521
196	<p>Contemporary Trade Directory Entries</p> <p>Name: Grace Location: Epstein Building, Mivart Street, Bristol, BS5 6JF Classification: Printers Status: Inactive Positional Accuracy: Automatically positioned to the address</p>	A18NE (N)	783	-	361008 174521
196	<p>Contemporary Trade Directory Entries</p> <p>Name: Cato Street Garage Location: Rear of Mivart Street, Bristol, Avon, BS5 6JF Classification: Garage Services Status: Active Positional Accuracy: Manually positioned within the geographical locality</p>	A18NE (N)	791	-	360961 174538
196	<p>Contemporary Trade Directory Entries</p> <p>Name: Epstein Auto Services Ltd Location: Unit 17 Mivart Street, Bristol, Avon, BS5 6JF Classification: Garage Services Status: Active Positional Accuracy: Automatically positioned to the address</p>	A18NE (N)	798	-	360985 174541
197	<p>Contemporary Trade Directory Entries</p> <p>Name: W M Motors Location: 5, Millpond Street, Bristol, BS5 0YN Classification: Garage Services Status: Inactive Positional Accuracy: Automatically positioned to the address</p>	A17SE (NW)	768	-	360274 174286
197	<p>Contemporary Trade Directory Entries</p> <p>Name: Avon 2 C V Centre Location: 5, Millpond Street, BRISTOL, BS5 0YN Classification: Garage Services Status: Inactive Positional Accuracy: Automatically positioned to the address</p>	A17SE (NW)	768	-	360274 174286
198	<p>Contemporary Trade Directory Entries</p> <p>Name: Lancaster Truck & Van Location: Days Road, Barton Hill, Bristol, BS5 0AJ Classification: Commercial Vehicle Dealers Status: Inactive Positional Accuracy: Automatically positioned to the address</p>	A8SW (S)	771	-	360543 173016
199	<p>Contemporary Trade Directory Entries</p> <p>Name: Cleanher Location: Flat 1, 97, St. Marks Road, Bristol, BS5 6HY Classification: Carpet, Curtain & Upholstery Cleaners Status: Inactive Positional Accuracy: Automatically positioned to the address</p>	A18NE (N)	773	-	360868 174529
200	<p>Contemporary Trade Directory Entries</p> <p>Name: I M I Precision Engineering Location: Unit 11-14 City Business Park, Easton Road, Bristol, Avon, BS5 0SP Classification: Valve Manufacturers & Suppliers Status: Active Positional Accuracy: Automatically positioned to the address</p>	A12SW (W)	778	-	360107 173444
200	<p>Contemporary Trade Directory Entries</p> <p>Name: Mec-Serv Location: Unit 9, City Business Park, Easton Road, Bristol, BS5 0SP Classification: Under Floor Heating Status: Inactive Positional Accuracy: Automatically positioned to the address</p>	A12SW (W)	778	-	360107 173444
201	<p>Contemporary Trade Directory Entries</p> <p>Name: Leasing Centre Mazda Location: Pennywell Road, Bristol, Avon, BS5 0TT Classification: Car Dealers Status: Active Positional Accuracy: Manually positioned to the address or location</p>	A12NW (W)	778	-	360093 174014
201	<p>Contemporary Trade Directory Entries</p> <p>Name: Wessex Garages Location: Pennywell Road, Bristol, BS5 0TT Classification: Car Dealers Status: Active Positional Accuracy: Automatically positioned to the address</p>	A12NW (W)	779	-	360092 174015

Map ID	Details	Quadrant Reference (Compass Direction)	Estimated Distance From Site	Contact	NGR
201	Contemporary Trade Directory Entries Name: Wessex Mazda - Bristol Pennywell Road Location: Pennywell Road, Bristol, Avon, BS5 0TT Classification: Car Dealers Status: Active Positional Accuracy: Manually positioned to the address or location	A12NW (W)	779	-	360092 174015
201	Contemporary Trade Directory Entries Name: Business Centre Mazda - Bristol Location: Pennywell Road, Bristol, Avon, BS5 0TT Classification: Car Dealers Status: Active Positional Accuracy: Manually positioned to the address or location	A12NW (W)	779	-	360092 174015
201	Contemporary Trade Directory Entries Name: Wessex Garages Mazda - Bristol Location: PENNYWELL ROAD, EASTON, BRISTOL, BS5 0TT Classification: Car Dealers Status: Active Positional Accuracy: Automatically positioned to the address	A12NW (W)	779	-	360092 174015
201	Contemporary Trade Directory Entries Name: Motability Wessex Garages Mazda - Bristol Location: PENNYWELL ROAD, EASTON, BRISTOL, BS5 0TT Classification: Car Dealers Status: Active Positional Accuracy: Automatically positioned to the address	A12NW (W)	779	-	360092 174015
201	Contemporary Trade Directory Entries Name: Wessex Garages Nissan - Bristol (Aftersales Only) Location: PENNYWELL ROAD, EASTON, BRISTOL, BS5 0TT Classification: Car Dealers Status: Active Positional Accuracy: Automatically positioned to the address	A12NW (W)	779	-	360092 174015
201	Contemporary Trade Directory Entries Name: Group Fleet & Business Centre Location: Pennywell Road, Bristol, Avon, BS5 0TT Classification: Car Dealers Status: Active Positional Accuracy: Manually positioned to the address or location	A12NW (W)	781	-	360085 174000
201	Contemporary Trade Directory Entries Name: Wessex Garages Location: Pennywell Road, Bristol, BS5 0TT Classification: Car Dealers Status: Inactive Positional Accuracy: Automatically positioned to the address	A12NW (W)	797	-	360070 174005
202	Contemporary Trade Directory Entries Name: The Used Nissan Centre Location: Pennywell Rd, Bristol, BS5 0TX Classification: Car Dealers - Used Status: Inactive Positional Accuracy: Manually positioned to the road within the address or location	A12NW (W)	789	-	360041 173842
202	Contemporary Trade Directory Entries Name: C B O C Lubricants Location: Pennywell Road, Bristol, BS5 0TX Classification: Lubrication Services Status: Active Positional Accuracy: Automatically positioned to the address	A12NW (W)	808	-	360026 173867
202	Contemporary Trade Directory Entries Name: C B O C Lubricants Location: Pennywell Road, Bristol, Avon, BS5 0TX Classification: Lubricant Manufacturers & Distributors Status: Inactive Positional Accuracy: Automatically positioned to the address	A12NW (W)	808	-	360026 173867
202	Contemporary Trade Directory Entries Name: Cleansing Service Group Location: Pennywell Road, Bristol, BS5 0TQ Classification: Waste Disposal Services Status: Active Positional Accuracy: Automatically positioned to the address	A12NW (W)	820	-	360012 173854
202	Contemporary Trade Directory Entries Name: C S G Location: Pennywell Road, Bristol, Avon, BS5 5DT Classification: Chemical Recycling & Disposal Services Status: Active Positional Accuracy: Manually positioned to the address or location	A12NW (W)	821	-	360011 173853

Map ID	Details	Quadrant Reference (Compass Direction)	Estimated Distance From Site	Contact	NGR
203	<p>Contemporary Trade Directory Entries</p> <p>Name: Bristol Gas Supplies Location: 13-14, Gable Road, Bristol, BS5 0YP Classification: Gas Suppliers Status: Inactive Positional Accuracy: Automatically positioned in the proximity of the address</p>	A17SE (NW)	793	-	360316 174359
204	<p>Contemporary Trade Directory Entries</p> <p>Name: N & B Ceramic Tiling Ltd Location: 6, Lyppiat Road, Bristol, BS5 9HR Classification: Ceramic Manufacturers, Supplies & Services Status: Inactive Positional Accuracy: Automatically positioned to the address</p>	A14SE (E)	796	-	361632 173579
205	<p>Contemporary Trade Directory Entries</p> <p>Name: Furniture Doctor (Uk) Ltd Location: 78-86, Pennywell Road, Easton, Bristol, BS5 0TG Classification: Furniture - Repairing & Restoring Status: Inactive Positional Accuracy: Automatically positioned to the address</p>	A12NW (W)	815	-	360010 173765
205	<p>Contemporary Trade Directory Entries</p> <p>Name: Office Installations Ltd Location: 78-86, Pennywell Road, Bristol, Avon, BS5 0TG Classification: Office Furniture & Equipment Status: Inactive Positional Accuracy: Automatically positioned to the address</p>	A12NW (W)	815	-	360010 173765
206	<p>Contemporary Trade Directory Entries</p> <p>Name: Lemon & Limes Cleaning Solutions Location: 46, Avonvale Road, Bristol, BS5 9RP Classification: Commercial Cleaning Services Status: Inactive Positional Accuracy: Automatically positioned to the address</p>	A9NE (SE)	817	-	361530 173282
207	<p>Contemporary Trade Directory Entries</p> <p>Name: Whites Launderette Location: 144-146, CHURCH ROAD, REDFIELD, BRISTOL, BS5 9HN Classification: Dry Cleaners Status: Active Positional Accuracy: Automatically positioned to the address</p>	A14SE (E)	822	-	361644 173518
208	<p>Contemporary Trade Directory Entries</p> <p>Name: Perfect Tinting Location: 13, Co-operation Road, Bristol, BS5 6EQ Classification: Window Tinting Status: Inactive Positional Accuracy: Automatically positioned to the address</p>	A19SW (NE)	827	-	361403 174363
209	<p>Contemporary Trade Directory Entries</p> <p>Name: Panalex Location: 392, Stapleton Road, Bristol, BS5 6NQ Classification: Car Body Repairs Status: Inactive Positional Accuracy: Automatically positioned to the address</p>	A18NW (N)	840	-	360773 174594
209	<p>Contemporary Trade Directory Entries</p> <p>Name: Staffords Dry Cleaners Location: 406, Stapleton Road, Bristol, BS5 6NQ Classification: Dry Cleaners Status: Inactive Positional Accuracy: Automatically positioned to the address</p>	A18NW (N)	873	-	360787 174628
210	<p>Contemporary Trade Directory Entries</p> <p>Name: Shell (Uk) Ltd Location: 260 Whitehall Rd, Bristol, BS5 7BG Classification: Petrol Filling Stations Status: Inactive Positional Accuracy: Automatically positioned to the address</p>	A14NE (E)	841	-	361676 173902
210	<p>Contemporary Trade Directory Entries</p> <p>Name: Daily Poppins Location: 4, Oxenham Court, Bristol, BS5 7BS Classification: Cleaning Services - Domestic Status: Inactive Positional Accuracy: Automatically positioned to the address</p>	A14NE (E)	850	-	361683 173912
211	<p>Contemporary Trade Directory Entries</p> <p>Name: Retail & Commercial Plastics Ltd Location: Unit 9, The Commercial Centre, Days Road, St. Philips, Bristol, BS2 0QS Classification: Machine Shops Status: Active Positional Accuracy: Automatically positioned to the address</p>	A7SE (SW)	843	-	360386 173015

Map ID	Details	Quadrant Reference (Compass Direction)	Estimated Distance From Site	Contact	NGR
211	<p>Contemporary Trade Directory Entries</p> <p>Name: Stayfast Location: Unit 57 Days Road, St Philips, Bristol, Avon, BS2 0QS Classification: Shop Fittings Manufacturers Status: Inactive Positional Accuracy: Manually positioned within the geographical locality</p>	A7SE (SW)	855	-	360401 172992
212	<p>Contemporary Trade Directory Entries</p> <p>Name: Hinton Motor Services Ltd Location: 5, Hinton Road, Easton, Bristol, BS5 6HA Classification: Mot Testing Centres Status: Active Positional Accuracy: Automatically positioned to the address</p>	A19NW (NE)	844	-	361318 174451
212	<p>Contemporary Trade Directory Entries</p> <p>Name: Hinton Motor Services Ltd Location: 5, Hinton Road, Easton, Bristol, BS5 6HA Classification: Garage Services Status: Inactive Positional Accuracy: Automatically positioned to the address</p>	A19NW (NE)	851	-	361328 174453
213	<p>Contemporary Trade Directory Entries</p> <p>Name: Bristol Tile Company Ltd Location: Unit 2, Bush Industrial Estate, Hammersmith Road, Bristol, BS5 7BD Classification: Distribution Services Status: Active Positional Accuracy: Automatically positioned to the address</p>	A14NE (E)	851	-	361701 173800
213	<p>Contemporary Trade Directory Entries</p> <p>Name: Exb (Uk) Ltd Location: Unit 2, Bush Industrial Estate, Hammersmith Road, Bristol, Avon, BS5 7BD Classification: Commercial Vehicle Servicing, Repairs, Parts & Accessories Status: Inactive Positional Accuracy: Manually positioned to the address or location</p>	A14NE (E)	853	-	361702 173805
213	<p>Contemporary Trade Directory Entries</p> <p>Name: Cromadex Location: 3, Bush Industrial Estate, Hammersmith Road, Bristol, BS5 7BD Classification: Paint Manufacturers Status: Active Positional Accuracy: Automatically positioned to the address</p>	A14NE (E)	872	-	361721 173805
213	<p>Contemporary Trade Directory Entries</p> <p>Name: Screwfix Bristol - St George Location: Unit 4, Bush Industrial Estate, Hammersmith Road, Bristol, BS5 7BD Classification: Builders' Merchants Status: Active Positional Accuracy: Automatically positioned to the address</p>	A14NE (E)	889	-	361737 173815
213	<p>Contemporary Trade Directory Entries</p> <p>Name: L H Evans Location: Unit 5, Bush Industrial Estate, Hammersmith Road, BRISTOL, BS5 7BD Classification: Electrical Goods Sales, Manufacturers & Wholesalers Status: Inactive Positional Accuracy: Automatically positioned to the address</p>	A14NE (E)	900	-	361748 173820
214	<p>Contemporary Trade Directory Entries</p> <p>Name: Baristas Trading Co Location: Unit 5, New Gatton Road, Bristol, BS2 9TF Classification: Catering Equipment - Servicing & Repairs Status: Inactive Positional Accuracy: Automatically positioned to the address</p>	A17NE (NW)	862	-	360420 174513
214	<p>Contemporary Trade Directory Entries</p> <p>Name: Sims Metal Management Location: UNIT 1, GATTON ROAD, ST WERBURGHES, BRISTOL, BS2 9SH Classification: Scrap Metal Merchants Status: Active Positional Accuracy: Automatically positioned to the address</p>	A17NE (NW)	867	-	360453 174536
214	<p>Contemporary Trade Directory Entries</p> <p>Name: B L Flooring Supplies Ltd Location: Unit 5a, Gatton Road, BRISTOL, BS2 9SH Classification: Floorcoverings - Manufacturers & Wholesalers Status: Active Positional Accuracy: Automatically positioned to the address</p>	A17NE (NW)	873	-	360410 174520
214	<p>Contemporary Trade Directory Entries</p> <p>Name: Allied Maintenance Services Location: Unit B, Merstham Road, Bristol, BS2 9TQ Classification: Drain & Sewer Clearance - Equipment Status: Inactive Positional Accuracy: Automatically positioned to the address</p>	A17NE (NW)	900	-	360397 174544

Map ID	Details	Quadrant Reference (Compass Direction)	Estimated Distance From Site	Contact	NGR
214	<p>Contemporary Trade Directory Entries</p> <p>Name: Custom Cold Location: Unit B, Merstham Road, Bristol, BS2 9TQ Classification: Refrigeration Equipment - Commercial Status: Inactive Positional Accuracy: Automatically positioned to the address</p>	A17NE (NW)	900	-	360397 174544
215	<p>Contemporary Trade Directory Entries</p> <p>Name: Saunders & Weeks Bristol Ltd Location: 265-267, Church Road, Redfield, Bristol, BS5 9HU Classification: Testing, Inspection & Calibration Equipment Manufacturers Status: Inactive Positional Accuracy: Automatically positioned to the address</p>	A14SE (E)	865	-	361698 173557
215	<p>Contemporary Trade Directory Entries</p> <p>Name: Elite Laundry Location: A, 168, Church Road, Redfield, Bristol, BS5 9HX Classification: Laundries & Launderettes Status: Inactive Positional Accuracy: Automatically positioned to the address</p>	A14SE (E)	876	-	361701 173525
215	<p>Contemporary Trade Directory Entries</p> <p>Name: The Washing Well Location: 168a, Church Road, Redfield, Bristol, BS5 9HX Classification: Laundries & Launderettes Status: Inactive Positional Accuracy: Automatically positioned to the address</p>	A14SE (E)	876	-	361701 173525
216	<p>Contemporary Trade Directory Entries</p> <p>Name: Star Direct Ltd Location: Unit 17, Kingsland Trading Estate, St Philips Road, Bristol, BS2 0JZ Classification: Distribution Services Status: Inactive Positional Accuracy: Automatically positioned to the address</p>	A7NE (SW)	871	-	360247 173085
216	<p>Contemporary Trade Directory Entries</p> <p>Name: Coldtech Services Ltd Location: Unit 17, Kingsland Trading Estate, St. Philips Road, Bristol, BS2 0JZ Classification: Refrigerators & Freezers - Servicing & Repairs Status: Inactive Positional Accuracy: Automatically positioned to the address</p>	A7NE (SW)	871	-	360247 173085
217	<p>Contemporary Trade Directory Entries</p> <p>Name: South West Waste Location: Wood St, Bristol, Avon, BS5 6JA Classification: Waste Disposal Services Status: Inactive Positional Accuracy: Manually positioned within the geographical locality</p>	A18NE (N)	873	-	360938 174623
218	<p>Contemporary Trade Directory Entries</p> <p>Name: Baffles Exhaust & Tyre Distributors Location: Trinity St, Old Town, Bristol, BS2 0NT Classification: Exhaust & Shock Absorber Centres Status: Inactive Positional Accuracy: Manually positioned to the road within the address or location</p>	A7NW (SW)	874	-	360110 173236
219	<p>Contemporary Trade Directory Entries</p> <p>Name: F Howe & Sons Ltd Location: Robert Street, Eastville, Bristol, BS5 6NJ Classification: Precision Engineers Status: Inactive Positional Accuracy: Automatically positioned to the address</p>	A18NW (N)	875	-	360733 174625
219	<p>Contemporary Trade Directory Entries</p> <p>Name: F & S Auto Services Location: Robert Street, Eastville, Bristol, Avon, BS5 6NJ Classification: Garage Services Status: Inactive Positional Accuracy: Automatically positioned to the address</p>	A18NW (N)	875	-	360733 174625
219	<p>Contemporary Trade Directory Entries</p> <p>Name: A & I Auto Services Location: 5, Robert Street, Eastville, Bristol, BS5 6NJ Classification: Garage Services Status: Inactive Positional Accuracy: Automatically positioned to the address</p>	A18NW (N)	878	-	360741 174629
220	<p>Contemporary Trade Directory Entries</p> <p>Name: Stop N Steer Location: 2, Trinity Street, Bristol, BS2 0NT Classification: Garage Services Status: Inactive Positional Accuracy: Automatically positioned to the address</p>	A7NW (SW)	877	-	360062 173309

Map ID	Details	Quadrant Reference (Compass Direction)	Estimated Distance From Site	Contact	NGR
221	Contemporary Trade Directory Entries Name: Bristol Decorative Surfaces Location: Unit 2-3, Gatton Road, Bristol, Avon, BS2 9SH Classification: Lamination & Encapsulation Services Status: Inactive Positional Accuracy: Automatically positioned to the address	A17NE (NW)	878	-	360465 174554
222	Contemporary Trade Directory Entries Name: Project Hardware Ltd Location: Project Hardware Ltd, Maze Street, Bristol, BS5 9TQ Classification: Hardware Status: Inactive Positional Accuracy: Automatically positioned to the address	A8SE (S)	879	-	360919 172856
222	Contemporary Trade Directory Entries Name: Air Compressor Services Location: Unit 21 Maze St, Barton Hill Trading Est, Bristol, BS5 9TQ Classification: Air Compressors Status: Inactive Positional Accuracy: Manually positioned to the road within the address or location	A8SE (S)	881	-	360936 172856
222	Contemporary Trade Directory Entries Name: Brown Rutter Ltd Location: Salisbury Street, Barton Hill, Bristol, BS5 9UD Classification: Engineers - General Status: Inactive Positional Accuracy: Automatically positioned to the address	A8SE (S)	915	-	360937 172823
222	Contemporary Trade Directory Entries Name: Walter Hill (Plant) Ltd Location: Hillhouse, Maze Street, Bristol, BS5 9TQ Classification: Pumps - Sales, Servicing & Repairs Status: Inactive Positional Accuracy: Automatically positioned to the address	A8SE (S)	915	-	360937 172823
222	Contemporary Trade Directory Entries Name: King Sound Reinforcement Ltd Location: Unit 22, Barton Hill Trading Estate, Herapath Street, Bristol, BS5 9RD Classification: Sound Equipment Systems Manufacturers Status: Inactive Positional Accuracy: Automatically positioned to the address	A8SE (S)	922	-	360980 172821
222	Contemporary Trade Directory Entries Name: Norlea Engineering Ltd Location: Unit 26, Maze Street, Bristol, BS5 9TQ Classification: Packaging & Wrapping Equipment & Supplies Status: Inactive Positional Accuracy: Automatically positioned to the address	A8SE (S)	947	-	360955 172792
222	Contemporary Trade Directory Entries Name: Vision Engineering Solutions Location: Unit 26, Maze Street, Bristol, BS5 9TQ Classification: Engineers - General Status: Inactive Positional Accuracy: Automatically positioned to the address	A8SE (S)	947	-	360955 172792
223	Contemporary Trade Directory Entries Name: Trutek Engineering Location: 16, Pennywell Road, Bristol, BS5 0TF Classification: Precision Engineers Status: Inactive Positional Accuracy: Automatically positioned to the address	A12SW (W)	884	-	359956 173587
223	Contemporary Trade Directory Entries Name: Royal Oak Location: 8, Pennywell Road, Bristol, BS5 0TJ Classification: Garage Services Status: Inactive Positional Accuracy: Automatically positioned to the address	A12SW (W)	908	-	359936 173565
224	Contemporary Trade Directory Entries Name: Reynolds & Tatlow Location: 5, Gatton Road, Bristol, BS2 9TF Classification: Catering Equipment Status: Inactive Positional Accuracy: Automatically positioned to the address	A17NE (NW)	889	-	360267 174444
224	Contemporary Trade Directory Entries Name: DI Performance Ltd Location: 16, Mina Road, Bristol, BS2 9TB Classification: Motor Cycle Repairs Status: Inactive Positional Accuracy: Automatically positioned to the address	A17NE (NW)	896	-	360240 174431

Map ID	Details	Quadrant Reference (Compass Direction)	Estimated Distance From Site	Contact	NGR
225	<p>Contemporary Trade Directory Entries</p> <p>Name: Shipton Contractors Location: Days Rd, St. Philips, Bristol, Avon, BS2 0QP Classification: Steam Cleaning Services Status: Inactive Positional Accuracy: Manually positioned to the road within the address or location</p>	A7SE (SW)	902	-	360452 172912
225	<p>Contemporary Trade Directory Entries</p> <p>Name: Formula One Autocentres Bristol (St Philips) Location: Days Road, St. Philips, BRISTOL, BS2 0QS Classification: Tyre Dealers Status: Active Positional Accuracy: Automatically positioned to the address</p>	A7SE (S)	906	-	360489 172892
225	<p>Contemporary Trade Directory Entries</p> <p>Name: Hilti (Gt Britain) Ltd Location: Unit 1, The Commercial Centre, Days Road, St. Philips, Bristol, BS2 0QS Classification: Fasteners & Fixing Devices Status: Inactive Positional Accuracy: Automatically positioned to the address</p>	A7SE (S)	906	-	360489 172892
225	<p>Contemporary Trade Directory Entries</p> <p>Name: Hi-Q Location: Days Road, St. Philips, Bristol, BS2 0QS Classification: Tyre Dealers Status: Inactive Positional Accuracy: Automatically positioned to the address</p>	A7SE (S)	906	-	360489 172892
225	<p>Contemporary Trade Directory Entries</p> <p>Name: High Q Tyre Services Location: Days Road, St. Philips, Bristol, Avon, BS2 0QS Classification: Tyre Dealers Status: Inactive Positional Accuracy: Automatically positioned to the address</p>	A7SE (S)	906	-	360489 172892
226	<p>Contemporary Trade Directory Entries</p> <p>Name: Firewok Location: 18, Netham Road, Bristol, BS5 9PF Classification: Tungsten Tool Manufacturers & Distributors Status: Active Positional Accuracy: Automatically positioned to the address</p>	A9NE (SE)	904	-	361592 173220
226	<p>Contemporary Trade Directory Entries</p> <p>Name: Collide-A-Scope Location: 18, Netham Road, Bristol, BS5 9PF Classification: Car Body Repairs Status: Inactive Positional Accuracy: Automatically positioned to the address</p>	A9NE (SE)	904	-	361592 173220
226	<p>Contemporary Trade Directory Entries</p> <p>Name: Sureprint Location: 18, Netham Road, Bristol, BS5 9PF Classification: Screen Process Printers Status: Active Positional Accuracy: Automatically positioned to the address</p>	A9NE (SE)	904	-	361592 173220
226	<p>Contemporary Trade Directory Entries</p> <p>Name: Wayne Ricketts Stained Glass Location: 18, Netham Road, Bristol, BS5 9PF Classification: Stained Glass Designers & Producers Status: Active Positional Accuracy: Automatically positioned to the address</p>	A9NE (SE)	904	-	361592 173220
226	<p>Contemporary Trade Directory Entries</p> <p>Name: Ace Minimix Location: Netham Rd, Bristol, Avon, BS5 9PF Classification: Concrete & Mortar Ready Mixed Status: Inactive Positional Accuracy: Manually positioned to the road within the address or location</p>	A9NE (SE)	908	-	361615 173247
227	<p>Contemporary Trade Directory Entries</p> <p>Name: Wayne Ricketts Stained Glass Location: Units 9-11 The White Factory, Dillon Court, 18 Netham Road, Bristol, Avon, BS5 9PF Classification: Stained Glass Designers & Producers Status: Inactive Positional Accuracy: Manually positioned to the address or location</p>	A9NE (SE)	907	-	361652 173312

Map ID	Details	Quadrant Reference (Compass Direction)	Estimated Distance From Site	Contact	NGR
228	<p>Contemporary Trade Directory Entries</p> <p>Name: Fierce & Noble Location: 25, Mina Road, Bristol, BS2 9TA Classification: Brewers Status: Active Positional Accuracy: Automatically positioned to the address</p>	A17NE (NW)	911	-	360209 174423
229	<p>Contemporary Trade Directory Entries</p> <p>Name: Motus Commercials Location: Folly Lane, Bristol, Avon, BS2 0RH Classification: Commercial Vehicle Dealers Status: Active Positional Accuracy: Manually positioned to the address or location</p>	A7SE (SW)	912	-	360322 172974
229	<p>Contemporary Trade Directory Entries</p> <p>Name: Matrix Composite Materials Company Location: 2, Folly Lane, Bristol, BS2 0RH Classification: Glass Fibre Moulding, Materials & Manufacturers Status: Active Positional Accuracy: Automatically positioned to the address</p>	A7SE (SW)	956	-	360279 172951
229	<p>Contemporary Trade Directory Entries</p> <p>Name: K P Services Ltd Location: Folly Lane Centre, Folly Lane, Bristol, BS2 0RH Classification: Garage Services Status: Inactive Positional Accuracy: Automatically positioned to the address</p>	A7SE (SW)	956	-	360279 172951
229	<p>Contemporary Trade Directory Entries</p> <p>Name: Bristol Bike Doc Location: 10-11 William Street, St Philips, Bristol, Avon, BS2 0RG Classification: Garage Services Status: Active Positional Accuracy: Manually positioned to the address or location</p>	A7SE (SW)	969	-	360243 172961
230	<p>Contemporary Trade Directory Entries</p> <p>Name: T E Stone Ltd Location: 82-84, West Street, St. Philips, Bristol, BS2 0BP Classification: Nuts, Bolts & Fixings Status: Inactive Positional Accuracy: Automatically positioned to the address</p>	A7NW (SW)	915	-	360021 173306
230	<p>Contemporary Trade Directory Entries</p> <p>Name: Fairway Support Services Location: 84 West Street, Bristol, Avon, BS2 0NS Classification: Commercial Cleaning Services Status: Active Positional Accuracy: Manually positioned to the address or location</p>	A7NW (SW)	917	-	360017 173309
230	<p>Contemporary Trade Directory Entries</p> <p>Name: Wiltshire & Avon Cash Register Ltd Location: 80, West Street, St. Philips, Bristol, BS2 0BW Classification: Cash Registers & Check-Out Equipment Status: Inactive Positional Accuracy: Automatically positioned to the address</p>	A7NW (SW)	922	-	360014 173303
230	<p>Contemporary Trade Directory Entries</p> <p>Name: W A C R Location: 80, West Street, St. Philips, Bristol, BS2 0BW Classification: Cash Registers & Check-Out Equipment Status: Inactive Positional Accuracy: Automatically positioned to the address</p>	A7NW (SW)	922	-	360014 173303
230	<p>Contemporary Trade Directory Entries</p> <p>Name: H R S Motorcycles Location: 77-81, WEST STREET, ST PHILIPS, BRISTOL, BS2 0BX Classification: Cycle Accessories, Manufacturers & Wholesalers Status: Active Positional Accuracy: Automatically positioned to the address</p>	A7NW (SW)	922	-	359999 173333
230	<p>Contemporary Trade Directory Entries</p> <p>Name: Bonne Appetit Ltd Location: 74, West Street, St. Philips, Bristol, BS2 0BW Classification: Frozen Food Processors & Distributors Status: Inactive Positional Accuracy: Automatically positioned to the address</p>	A7NW (SW)	938	-	359999 173298
230	<p>Contemporary Trade Directory Entries</p> <p>Name: A C E Location: 71, West Street, St. Philips, Bristol, Avon, BS2 0BX Classification: Catering Equipment Status: Inactive Positional Accuracy: Automatically positioned to the address</p>	A7NW (SW)	945	-	359978 173322

Map ID	Details	Quadrant Reference (Compass Direction)	Estimated Distance From Site	Contact	NGR
230	Contemporary Trade Directory Entries Name: Amp Merchandise Location: Flat C, 68, West Street, St. Philips, Bristol, BS2 0BL Classification: Screen Process Printers Status: Inactive Positional Accuracy: Automatically positioned to the address	A7NW (SW)	949	-	359994 173283
230	Contemporary Trade Directory Entries Name: The Live Ink Co Location: 68, West Street, St. Philips, Bristol, Avon, BS2 0BL Classification: Screen Process Printers Status: Inactive Positional Accuracy: Automatically positioned to the address	A7NW (SW)	949	-	359994 173283
230	Contemporary Trade Directory Entries Name: Amp Merchandise Location: 68, WEST STREET, ST PHILIPS, BRISTOL, BS2 0BL Classification: Screen Process Printers Status: Active Positional Accuracy: Automatically positioned to the address	A7NW (SW)	949	-	359994 173283
230	Contemporary Trade Directory Entries Name: West St Bizzar Location: Old Market, 68 West Street, St Philips, Bristol, Avon, BS2 0BL Classification: Furniture - Repairing & Restoring Status: Inactive Positional Accuracy: Manually positioned within the geographical locality	A7NW (SW)	961	-	359984 173277
230	Contemporary Trade Directory Entries Name: First & Best Auto Spares Location: 56, West Street, St. Philips, Bristol, BS2 0BL Classification: Garage Services Status: Inactive Positional Accuracy: Automatically positioned to the address	A7NW (SW)	976	-	359970 173270
231	Contemporary Trade Directory Entries Name: Dynamatic Oldland Aerospace Location: Unit 1-4, Jarvis Street, Bristol, BS5 9TR Classification: Precision Engineers Status: Inactive Positional Accuracy: Automatically positioned to the address	A8SW (S)	915	-	360704 172825
232	Contemporary Trade Directory Entries Name: Imperial Commercials Ltd Location: Days Road, St. Philips, Bristol, BS2 0QP Classification: Commercial Vehicle Servicing, Repairs, Parts & Accessories Status: Inactive Positional Accuracy: Automatically positioned to the address	A7SE (SW)	916	-	360383 172932
232	Contemporary Trade Directory Entries Name: Lex Foden Location: Days Road, St. Philips, Bristol, BS2 0QP Classification: Commercial Vehicle Dealers Status: Inactive Positional Accuracy: Automatically positioned to the address	A7SE (SW)	916	-	360383 172932
232	Contemporary Trade Directory Entries Name: Imperial Commercials Ltd Location: Days Road, St. Philips, Bristol, Avon, BS2 0QP Classification: Commercial Vehicle Dealers Status: Inactive Positional Accuracy: Automatically positioned to the address	A7SE (SW)	916	-	360383 172932
232	Contemporary Trade Directory Entries Name: Travis Perkins Bristol St Philips Location: TRAVIS PERKINS, DAYS ROAD, ST PHILIPS, BRISTOL, BS2 0QP Classification: Builders' Merchants Status: Active Positional Accuracy: Automatically positioned to the address	A7SE (SW)	917	-	360383 172931
232	Contemporary Trade Directory Entries Name: Imperial Commercials Ltd Location: Days Road, St. Philips, Bristol, BS2 0QP Classification: Commercial Vehicle Servicing, Repairs, Parts & Accessories Status: Active Positional Accuracy: Automatically positioned to the address	A7SE (SW)	917	-	360383 172931

Map ID	Details	Quadrant Reference (Compass Direction)	Estimated Distance From Site	Contact	NGR
233	<p>Contemporary Trade Directory Entries</p> <p>Name: Jongor Ltd Location: Unit G Cotswold House Kingsland Trading Estate, St Philips Road, Bristol, Avon, BS2 0JZ Classification: Catering Equipment Status: Inactive Positional Accuracy: Automatically positioned to the address</p>	A7NW (SW)	921	-	360155 173105
234	<p>Contemporary Trade Directory Entries</p> <p>Name: Timeboost Ltd Location: 425-427, Stapleton Road, Bristol, BS5 6NA Classification: Clocks & Watches - Manufacturers & Wholesalers Status: Inactive Positional Accuracy: Automatically positioned to the address</p>	A18NE (N)	923	-	360869 174679
235	<p>Contemporary Trade Directory Entries</p> <p>Name: Purimachos Ltd Location: 14, Waterloo Road, Bristol, BS2 0PG Classification: Cement Manufacturers & Distributors Status: Inactive Positional Accuracy: Automatically positioned to the address</p>	A7NW (SW)	930	-	360039 173243
235	<p>Contemporary Trade Directory Entries</p> <p>Name: Dexion Location: Cambrian House, Waterloo Street, St. Philips, Bristol, BS2 0PH Classification: Storage & Shelving Systems Manufacturers Status: Inactive Positional Accuracy: Automatically positioned in the proximity of the address</p>	A7NW (SW)	977	-	359998 173220
236	<p>Contemporary Trade Directory Entries</p> <p>Name: Spirals To Lofts Location: 280-286, Whitehall Road, Bristol, BS5 7BL Classification: Staircase, Balustrade & Handrail Manufacturers Status: Inactive Positional Accuracy: Automatically positioned to the address</p>	A14NE (E)	935	-	361759 173963
237	<p>Contemporary Trade Directory Entries</p> <p>Name: P J Autos Location: 2, CHALKS ROAD, ST GEORGE, BRISTOL, BS5 9EN Classification: Salvage Dealers Status: Active Positional Accuracy: Automatically positioned to the address</p>	A14SE (E)	941	-	361780 173589
237	<p>Contemporary Trade Directory Entries</p> <p>Name: Park Spares Location: 2, Chalks Road, Bristol, BS5 9EN Classification: Salvage Dealers Status: Inactive Positional Accuracy: Automatically positioned to the address</p>	A14SE (E)	945	-	361784 173585
237	<p>Contemporary Trade Directory Entries</p> <p>Name: Chalks Road Garage Location: The Lodge, Chalks Road, Bristol, BS5 9EN Classification: Garage Services Status: Inactive Positional Accuracy: Automatically positioned to the address</p>	A14SE (E)	987	-	361828 173590
238	<p>Contemporary Trade Directory Entries</p> <p>Name: Z B Auto Services Location: 10, Eugene Street, St. Judes, Bristol, BS5 0TN Classification: Garage Services Status: Inactive Positional Accuracy: Automatically positioned to the address</p>	A12SW (W)	941	-	359895 173603
238	<p>Contemporary Trade Directory Entries</p> <p>Name: Global Coatings Location: 10, Eugene Street, St. Judes, Bristol, Avon, BS5 0TN Classification: Coating Specialists Status: Inactive Positional Accuracy: Automatically positioned to the address</p>	A12SW (W)	941	-	359895 173604
238	<p>Contemporary Trade Directory Entries</p> <p>Name: Global Coatings Location: Eugene Street, St. Judes, Bristol, BS5 0TW Classification: Blast Cleaning Status: Inactive Positional Accuracy: Automatically positioned to the address</p>	A12SW (W)	956	-	359877 173622

Map ID	Details	Quadrant Reference (Compass Direction)	Estimated Distance From Site	Contact	NGR
239	<p>Contemporary Trade Directory Entries</p> <p>Name: Alexander Dennis Ltd Location: Folly Lane, BRISTOL, BS2 0RH Classification: Commercial Vehicle Servicing, Repairs, Parts & Accessories Status: Inactive Positional Accuracy: Automatically positioned to the address</p>	A7SE (SW)	942	-	360246 172992
239	<p>Contemporary Trade Directory Entries</p> <p>Name: Good Chemistry Brewing Ltd Location: Unit 2, William Street, St. Philips, Bristol, BS2 0RG Classification: Brewers Status: Active Positional Accuracy: Automatically positioned to the address</p>	A7SE (SW)	971	-	360223 172974
239	<p>Contemporary Trade Directory Entries</p> <p>Name: Bristol Wood Recycling Location: Unit 4, William Street, St. Philips, Bristol, BS2 0RG Classification: Wood Products, Except Furniture - Manufacturers Status: Active Positional Accuracy: Automatically positioned to the address</p>	A7SE (SW)	971	-	360223 172974
240	<p>Contemporary Trade Directory Entries</p> <p>Name: Epos Buddy Location: Unit B Barton Industrial Trading Estate, Glendare Street, Bristol, Avon, BS5 9TF Classification: Cash Registers & Check-Out Equipment Status: Active Positional Accuracy: Manually positioned to the road within the address or location</p>	A8SE (S)	942	-	361030 172810
241	<p>Contemporary Trade Directory Entries</p> <p>Name: Bristol Car Hyper Market Location: 180, Church Road, Redfield, Bristol, Avon, BS5 9HX Classification: Car Dealers - Used Status: Inactive Positional Accuracy: Automatically positioned to the address</p>	A14SE (E)	943	-	361772 173533
241	<p>Contemporary Trade Directory Entries</p> <p>Name: Bristoldiesels.Com Location: 180, Church Road, Redfield, Bristol, BS5 9HX Classification: Car Dealers - Used Status: Inactive Positional Accuracy: Automatically positioned to the address</p>	A14SE (E)	943	-	361772 173533
241	<p>Contemporary Trade Directory Entries</p> <p>Name: Bristol Fascias Location: 188, Church Road, Redfield, Bristol, BS5 9HX Classification: Fascias and Soffits Status: Inactive Positional Accuracy: Automatically positioned to the address</p>	A14SE (E)	972	-	361803 173537
242	<p>Contemporary Trade Directory Entries</p> <p>Name: My Sash Windows Location: 4, Lewin Street, Bristol, BS5 9NU Classification: Windows - Sash Status: Inactive Positional Accuracy: Automatically positioned to the address</p>	A14SE (E)	946	-	361737 173407
242	<p>Contemporary Trade Directory Entries</p> <p>Name: Fire Engine Garage Location: 2 Blackswarth Rd, Bristol, Avon, BS5 8AP Classification: Garage Services Status: Inactive Positional Accuracy: Automatically positioned to the address</p>	A14SE (E)	955	-	361751 173417
242	<p>Contemporary Trade Directory Entries</p> <p>Name: Concrete Technology Machinery Systems Location: 10, Blackswarth Road, Bristol, BS5 8AP Classification: Engineering Machine Services Status: Inactive Positional Accuracy: Automatically positioned to the address</p>	A14SE (E)	956	-	361754 173422
243	<p>Contemporary Trade Directory Entries</p> <p>Name: Best Pest Fumigation Location: 84, Robertson Road, Bristol, BS5 6JW Classification: Pest & Vermin Control Status: Inactive Positional Accuracy: Automatically positioned to the address</p>	A19NW (NE)	950	-	361270 174603

Map ID	Details	Quadrant Reference (Compass Direction)	Estimated Distance From Site	Contact	NGR
243	<p>Contemporary Trade Directory Entries</p> <p>Name: The Bristol Pest Controller Location: 84 Robertson Road, Bristol, Avon, BS5 6JW Classification: Pest & Vermin Control Status: Active Positional Accuracy: Automatically positioned to the address</p>	A19NW (NE)	950	-	361270 174603
244	<p>Contemporary Trade Directory Entries</p> <p>Name: Las Leathers Location: 37, Sloan Street, Bristol, BS5 7AD Classification: Leather Garments & Products Status: Inactive Positional Accuracy: Automatically positioned to the address</p>	A14NE (E)	951	-	361801 173773
245	<p>Contemporary Trade Directory Entries</p> <p>Name: Kenn-Wood Joinery Location: Unit 18, Barton Hill Trading Estate, Maze Street, Bristol, BS5 9TE Classification: Joinery Manufacturers Status: Inactive Positional Accuracy: Automatically positioned to the address</p>	A8SE (S)	957	-	360990 172788
245	<p>Contemporary Trade Directory Entries</p> <p>Name: Ward Metaplas (Bristol) Ltd Location: Unit 18, Barton Hill Trading Estate, Maze Street, Bristol, BS5 9TE Classification: Enamelling Status: Inactive Positional Accuracy: Automatically positioned to the address</p>	A8SE (S)	957	-	360990 172788
245	<p>Contemporary Trade Directory Entries</p> <p>Name: Sigmaprint Location: Unit 20, Barton Hill Trading Estate, Herapath Street, Bristol, BS5 9RD Classification: Printers Status: Inactive Positional Accuracy: Automatically positioned to the address</p>	A8SE (S)	999	-	360978 172743
246	<p>Contemporary Trade Directory Entries</p> <p>Name: I S S Location: 10, Sandbed Road, Bristol, BS2 9TX Classification: Boilers - Servicing, Replacements & Repairs Status: Inactive Positional Accuracy: Automatically positioned to the address</p>	A17NE (NW)	964	-	360249 174525
247	<p>Contemporary Trade Directory Entries</p> <p>Name: Bristol Tank Ltd Location: Princess House, 1, Princess Street, St. Philips, Bristol, BS2 0RR Classification: Tank Cleaning & Repairing Status: Inactive Positional Accuracy: Automatically positioned to the address</p>	A7SE (SW)	966	-	360217 172985
247	<p>Contemporary Trade Directory Entries</p> <p>Name: Parglas Ltd Location: Barton Manor, Bristol, BS2 0RP Classification: Glass Fibre Manufacturers Status: Active Positional Accuracy: Automatically positioned to the address</p>	A7SE (SW)	987	-	360174 172993
247	<p>Contemporary Trade Directory Entries</p> <p>Name: Gloucester Road Gearboxes Location: Barton Manor, Bristol, BS2 0RP Classification: Gearboxes Status: Inactive Positional Accuracy: Automatically positioned to the address</p>	A7SE (SW)	987	-	360174 172993
248	<p>Contemporary Trade Directory Entries</p> <p>Name: S & D Cars Of Bristol Location: Netham Rd, Bristol, Avon, BS5 9PF Classification: Car Dealers - Used Status: Inactive Positional Accuracy: Manually positioned to the road within the address or location</p>	A9NE (SE)	968	-	361640 173176
248	<p>Contemporary Trade Directory Entries</p> <p>Name: M R Vans Location: Netham Motors, Netham Rd, Bristol, Avon, BS5 9PF Classification: Commercial Vehicle Dealers Status: Inactive Positional Accuracy: Manually positioned to the road within the address or location</p>	A9NE (SE)	968	-	361640 173176
248	<p>Contemporary Trade Directory Entries</p> <p>Name: Netham Auto Sales Location: Netham Road, Bristol, BS5 9PF Classification: Car Dealers - Used Status: Inactive Positional Accuracy: Automatically positioned to the address</p>	A9NE (SE)	974	-	361618 173136

Map ID	Details	Quadrant Reference (Compass Direction)	Estimated Distance From Site	Contact	NGR
248	<p>Contemporary Trade Directory Entries</p> <p>Name: Netham Accident Repairs Location: Netham Road, Bristol, BS5 9PF Classification: Car Body Repairs Status: Inactive Positional Accuracy: Automatically positioned to the address</p>	A9NE (SE)	974	-	361618 173136
248	<p>Contemporary Trade Directory Entries</p> <p>Name: Stones Car & Commercial Centre Location: Netham Road, Bristol, BS5 9PF Classification: Commercial Vehicle Dealers Status: Inactive Positional Accuracy: Automatically positioned to the address</p>	A9NE (SE)	974	-	361618 173136
249	<p>Contemporary Trade Directory Entries</p> <p>Name: Nova Aluminium Systems Location: 11, Lawfords Gate, Bristol, BS2 0DY Classification: Aluminium Fabricators Status: Active Positional Accuracy: Automatically positioned to the address</p>	A12SW (W)	968	-	359893 173487
249	<p>Contemporary Trade Directory Entries</p> <p>Name: Ford Fabrications Location: 14, Lawfords Gate, Bristol, BS2 0DY Classification: Sheet Metal Work Status: Inactive Positional Accuracy: Automatically positioned to the address</p>	A12SW (W)	980	-	359887 173462
250	<p>Contemporary Trade Directory Entries</p> <p>Name: E C T Recycling Ltd Location: Eastville Depot, New Stadium Road, Bristol, BS5 6NL Classification: Recycling Centres Status: Inactive Positional Accuracy: Automatically positioned to the address</p>	A18NW (N)	969	-	360752 174722
251	<p>Contemporary Trade Directory Entries</p> <p>Name: East Africa Hides Location: Saxon Road, Bristol, Avon, BS2 9UQ Classification: Leather Garments & Products Status: Inactive Positional Accuracy: Manually positioned within the geographical locality</p>	A17NE (NW)	976	-	360402 174632
251	<p>Contemporary Trade Directory Entries</p> <p>Name: Chris Trow Location: 17, Saxon Road, BRISTOL, BS2 9UQ Classification: Stained Glass Designers & Producers Status: Active Positional Accuracy: Automatically positioned to the address</p>	A17NE (NW)	976	-	360397 174629
252	<p>Contemporary Trade Directory Entries</p> <p>Name: Mawdsleys Location: Unit C2 Kingsland Trading Estate, St Philips Road, Bristol, Avon, BS2 0JZ Classification: Pumps - Sales, Servicing & Repairs Status: Active Positional Accuracy: Manually positioned within the geographical locality</p>	A7NW (SW)	978	-	360094 173088
252	<p>Contemporary Trade Directory Entries</p> <p>Name: Jongor Hire Ltd Location: Unit G Cotswold House Kingsland Trading Estate, St Philips Road, Bristol, Avon, BS2 0JZ Classification: Catering Equipment Status: Inactive Positional Accuracy: Manually positioned within the geographical locality</p>	A7NW (SW)	978	-	360094 173088
252	<p>Contemporary Trade Directory Entries</p> <p>Name: Passey & Porter Location: Unit 14, St. Philips Road, Bristol, BS2 0JZ Classification: Garage Services Status: Inactive Positional Accuracy: Automatically positioned to the address</p>	A7NW (SW)	981	-	360093 173085
252	<p>Contemporary Trade Directory Entries</p> <p>Name: Green Source Solutions Location: Unit 14, Kingsland Trading Estate, St. Philips Road, Bristol, BS2 0JZ Classification: Recycling Services Status: Inactive Positional Accuracy: Automatically positioned to the address</p>	A7NW (SW)	981	-	360093 173085

Map ID	Details	Quadrant Reference (Compass Direction)	Estimated Distance From Site	Contact	NGR
252	<p>Contemporary Trade Directory Entries</p> <p>Name: Action Aid Location: Unit 14, Kingsland Trading Est, St. Philips Rd, Bristol, Avon, BS2 0JZ Classification: Recycling Centres Status: Inactive Positional Accuracy: Manually positioned to the address or location</p>	A7NW (SW)	981	-	360093 173084
253	<p>Contemporary Trade Directory Entries</p> <p>Name: Trystar Japanese Auto Centre Location: 4-5 Braggs La, Bristol, Avon, BS2 0EB Classification: Garage Services Status: Inactive Positional Accuracy: Manually positioned to the road within the address or location</p>	A7NW (SW)	981	-	359930 173342
253	<p>Contemporary Trade Directory Entries</p> <p>Name: Braggs Lane Autos Location: 6 Braggs La, Bristol, BS2 0EB Classification: Garage Services Status: Inactive Positional Accuracy: Manually positioned to the road within the address or location</p>	A7NW (SW)	986	-	359925 173341
254	<p>Contemporary Trade Directory Entries</p> <p>Name: Mecsol Location: Cambridge House, Waterloo Street, St. Philips, Bristol, BS2 0PH Classification: Mechanical Engineers Status: Active Positional Accuracy: Automatically positioned to the address</p>	A7NW (SW)	986	-	359982 173230
254	<p>Contemporary Trade Directory Entries</p> <p>Name: Sofa Project Location: 48-54, West Street, St. Philips, Bristol, Avon, BS2 0BL Classification: Furniture - Repairing & Restoring Status: Inactive Positional Accuracy: Automatically positioned to the address</p>	A7NW (SW)	988	-	359961 173263
255	<p>Contemporary Trade Directory Entries</p> <p>Name: Cakesmiths Location: Unit B6 Kingsland Trading Estate, St Philips Road, Bristol, Avon, BS2 0JZ Classification: Confectionery Manufacturers Status: Active Positional Accuracy: Manually positioned to the address or location</p>	A7SW (SW)	987	-	360155 173011
255	<p>Contemporary Trade Directory Entries</p> <p>Name: British Lead Mills Location: St. Philips Road, Bristol, BS2 0JZ Classification: Distribution Services Status: Inactive Positional Accuracy: Automatically positioned to the address</p>	A7SW (SW)	996	-	360126 173027
256	<p>Contemporary Trade Directory Entries</p> <p>Name: Chivers Design & Print Location: 4-6, Conduit Road, Bristol, BS2 9RW Classification: Printers Status: Inactive Positional Accuracy: Automatically positioned to the address</p>	A17SW (NW)	991	-	360025 174335
257	<p>Contemporary Trade Directory Entries</p> <p>Name: 2w Packagng Ltd Location: Unit 4a, The Old Malthouse, Little Ann Street, Bristol, Avon, BS2 9EB Classification: Packaging & Wrapping Equipment & Supplies Status: Inactive Positional Accuracy: Automatically positioned to the address</p>	A12SW (W)	991	-	359855 173544
257	<p>Contemporary Trade Directory Entries</p> <p>Name: 2 W Packaging Ltd Location: Unit 4a, The Old Malthouse, Little Ann Street, Bristol, Avon, BS2 9EB Classification: Packaging Materials Manufacturers & Suppliers Status: Inactive Positional Accuracy: Automatically positioned to the address</p>	A12SW (W)	991	-	359855 173544
257	<p>Contemporary Trade Directory Entries</p> <p>Name: Equop Location: Unit 4a, The Old Malthouse, Little Ann Street, Bristol, Avon, BS2 9EB Classification: Clothing & Fabrics - Manufacturers Status: Inactive Positional Accuracy: Automatically positioned to the address</p>	A12SW (W)	991	-	359855 173544
258	<p>Contemporary Trade Directory Entries</p> <p>Name: Jewson Location: 61, Days Road, Bristol, BS2 0QS Classification: Builders' Merchants Status: Active Positional Accuracy: Automatically positioned to the address</p>	A7SE (SW)	991	-	360328 172877

Map ID	Details	Quadrant Reference (Compass Direction)	Estimated Distance From Site	Contact	NGR
259	<p>Contemporary Trade Directory Entries</p> <p>Name: Topshields Ltd Location: 82, Blackswarth Road, Bristol, BS5 8AS Classification: Road Haulage Services Status: Inactive Positional Accuracy: Automatically positioned to the address</p>	A9NE (SE)	995	-	361724 173260
260	<p>Contemporary Trade Directory Entries</p> <p>Name: Mann & Overton Location: 16-20, Fishponds Road, Eastville, Bristol, BS5 6SA Classification: Garage Services Status: Inactive Positional Accuracy: Automatically positioned to the address</p>	A18NE (N)	995	-	360989 174740
260	<p>Contemporary Trade Directory Entries</p> <p>Name: Auto Infusion Location: 16-20, Fishponds Road, Eastville, Bristol, BS5 6SA Classification: Car Dealers - Used Status: Inactive Positional Accuracy: Automatically positioned to the address</p>	A18NE (N)	995	-	360989 174740
260	<p>Contemporary Trade Directory Entries</p> <p>Name: Auto Infusion Ltd Location: 16-20, Fishponds Road, Eastville, BRISTOL, BS5 6SA Classification: Car Dealers - Used Status: Inactive Positional Accuracy: Automatically positioned to the address</p>	A18NE (N)	995	-	360989 174740
260	<p>Contemporary Trade Directory Entries</p> <p>Name: Auto Infusion Location: 16-20, Fishponds Road, Eastville, Bristol, BS5 6SA Classification: Car Dealers Status: Inactive Positional Accuracy: Automatically positioned to the address</p>	A18NE (N)	995	-	360989 174740
261	<p>Contemporary Trade Directory Entries</p> <p>Name: Vic Scully Tyres Ltd Location: Unit 16A, Barton Hill Trading Estate, Herapath Street, Bristol, BS5 9RD Classification: Tyre Dealers Status: Inactive Positional Accuracy: Automatically positioned to the address</p>	A8SE (S)	1000	-	361071 172760
261	<p>Contemporary Trade Directory Entries</p> <p>Name: Vic Scully Location: Unit 16A, Barton Hill Trading Estate, Herapath Street, Bristol, BS5 9RD Classification: Tyre Dealers Status: Inactive Positional Accuracy: Automatically positioned to the address</p>	A8SE (S)	1000	-	361071 172760
261	<p>Contemporary Trade Directory Entries</p> <p>Name: Andy'S Automotive Services Location: Unit 16a, Barton Hill Trading Estate, Herapath Street, Bristol, Avon, BS5 9RD Classification: Garage Services Status: Inactive Positional Accuracy: Manually positioned to the address or location</p>	A8SE (S)	1000	-	361071 172760
261	<p>Contemporary Trade Directory Entries</p> <p>Name: A & D Automotive Services Ltd Location: Unit 16a, Barton Hill Trading Estate, Herapath Street, Bristol, BS5 9RD Classification: Mot Testing Centres Status: Active Positional Accuracy: Automatically positioned to the address</p>	A8SE (S)	1000	-	361071 172760
262	<p>Fuel Station Entries</p> <p>Name: Easton Service Station Location: 168, Easton Road , Easton , Bristol, Bristol, City Of, BS5 0ES Brand: Esso Premises Type: Petrol Station Status: Open Positional Accuracy: Automatically positioned to the address</p>	A13SW (W)	122	-	360706 173721
263	<p>Fuel Station Entries</p> <p>Name: Lawrence Hill Service Station Location: Church Road , Lawrence Hill , Bristol, Bristol, City Of, BS5 0DN Brand: Unbranded Premises Type: Not Applicable Status: Obsolete Positional Accuracy: Automatically positioned to the address</p>	A8NW (SW)	389	-	360679 173373

Map ID	Details	Quadrant Reference (Compass Direction)	Estimated Distance From Site	Contact	NGR
264	Fuel Station Entries Name: Shiner Autos Location: 22, Church Road , Lawrence Hill , Bristol, Bristol, City Of, BS5 9JB Brand: UK Premises Type: Not Applicable Status: Obsolete Positional Accuracy: Manually positioned to the address or location	A8NE (SE)	433	-	361023 173341
265	Fuel Station Entries Name: Stapleton Road Service Station Location: 82-90, Stapleton Road West , Old Market , Bristol, Bristol, City Of, BS5 0PW Brand: Unbranded Premises Type: Not Applicable Status: Obsolete Positional Accuracy: Manually positioned to the road within the address or location	A12SE (W)	596	-	360230 173714
266	Fuel Station Entries Name: Shell Westminster Location: 260, Whitehall Road , Whitehall , Bristol, Bristol, City Of, BS5 7BG Brand: Shell Premises Type: Not Applicable Status: Obsolete Positional Accuracy: Automatically positioned to the address	A14NE (E)	841	-	361676 173902
267	Fuel Station Entries Name: Chalks Road Petrol Station Location: Chalks Road , Redfield , Bristol, Bristol, City Of, BS5 9EP Brand: OBSOLETE Premises Type: Not Applicable Status: Obsolete Positional Accuracy: Approximate location provided by supplier	A14SE (E)	963	-	361790 173523
268	Points of Interest - Commercial Services Name: Sams Tyres Location: 185-89 Easton Road, Bristol, BS5 0HQ Category: Repair and Servicing Class Code: Vehicle Repair, Testing and Servicing Positional Accuracy: Positioned to address or location	A13NW (N)	59	9	360822 173813
269	Points of Interest - Commercial Services Name: Car Wash Location: 168 Easton Road, Bristol, BS5 0ES Category: Personal, Consumer and other Services Class Code: Vehicle Cleaning Services Positional Accuracy: Positioned to address or location	A13SW (W)	119	9	360709 173725
269	Points of Interest - Commercial Services Name: Easton Service Station Location: 168, Easton Road, Easton, Bristol, BS5 0ES Category: Personal, Consumer and other Services Class Code: Vehicle Cleaning Services Positional Accuracy: Positioned to address or location	A13SW (W)	123	9	360705 173721
270	Points of Interest - Commercial Services Name: Banners of Bristol Location: Bannerman Road, Bristol, BS5 0RR Category: Repair and Servicing Class Code: Vehicle Repair, Testing and Servicing Positional Accuracy: Positioned to address or location	A13NW (NW)	153	9	360769 173895
270	Points of Interest - Commercial Services Name: Banners of Bristol Location: Bannerman Buildings, Bannerman Road, Bristol, BS5 0RR Category: Repair and Servicing Class Code: Vehicle Repair, Testing and Servicing Positional Accuracy: Positioned to address or location	A13NW (NW)	153	9	360768 173895
270	Points of Interest - Commercial Services Name: Dings & Dents Location: 43 Bannerman Road, Bristol, BS5 0RR Category: Repair and Servicing Class Code: Vehicle Repair, Testing and Servicing Positional Accuracy: Positioned to address or location	A13NW (NW)	186	9	360724 173909
270	Points of Interest - Commercial Services Name: Collecteco Location: Unit 52 Easton Business Centre, Felix Road, Bristol, BS5 0HE Category: Recycling Services Class Code: Recycling, Reclamation and Disposal Positional Accuracy: Positioned to address or location	A13NW (NW)	192	9	360683 173880

Map ID	Details	Quadrant Reference (Compass Direction)	Estimated Distance From Site	Contact	NGR
271	Points of Interest - Commercial Services Name: Steve Bateman Italian Car Specialists Location: Unit 4 Lawrence Hill Industrial Park, Croydon Street, Bristol, BS5 0EB Category: Repair and Servicing Class Code: Vehicle Repair, Testing and Servicing Positional Accuracy: Positioned to address or location	A13SW (SW)	188	9	360680 173619
271	Points of Interest - Commercial Services Name: Steve Bateman Italian Car Specialist Location: Unit 4 Lawrence Hill Industrial Park, Croydon Street, Bristol, BS5 0EB Category: Repair and Servicing Class Code: Vehicle Repair, Testing and Servicing Positional Accuracy: Positioned to address or location	A13SW (SW)	188	9	360680 173619
271	Points of Interest - Commercial Services Name: Ashley Engines Ltd Location: Unit 1-2 Circuit 32, Easton Road, Bristol, BS5 0DB Category: Repair and Servicing Class Code: Vehicle Repair, Testing and Servicing Positional Accuracy: Positioned to address or location	A13SW (SW)	206	9	360644 173643
272	Points of Interest - Commercial Services Name: Advance Windscreen Services Location: Unit 16 Lawrence Hill Industrial Park, Croydon Street, Easton, Bristol, BS5 0EB Category: Repair and Servicing Class Code: Vehicle Repair, Testing and Servicing Positional Accuracy: Positioned to address or location	A13SW (S)	216	9	360751 173530
272	Points of Interest - Commercial Services Name: Advanced Windscreen Services Location: Unit 16 Lawrence Hill Industrial Park, Croydon Street, Bristol, BS5 0EB Category: Repair and Servicing Class Code: Vehicle Repair, Testing and Servicing Positional Accuracy: Positioned to address or location	A13SW (SW)	274	9	360710 173485
272	Points of Interest - Commercial Services Name: Express Despatch Ltd Location: Unit 15 Lawrence Hill Industrial Park, Croydon Street, Bristol, BS5 0EB Category: Transport, Storage and Delivery Class Code: Distribution and Haulage Positional Accuracy: Positioned to address or location	A13SW (SW)	275	9	360710 173484
272	Points of Interest - Commercial Services Name: VOSA Location: Berkeley House, Croydon Street, Bristol, BS5 0DA Category: Repair and Servicing Class Code: Vehicle Repair, Testing and Servicing Positional Accuracy: Positioned to address or location	A13SW (SW)	315	9	360658 173468
273	Points of Interest - Commercial Services Name: Filmcote Ltd Location: Unit 1 St. Gabriels Business Park, St. Gabriels Road, Bristol, BS5 0RT Category: Repair and Servicing Class Code: Vehicle Repair, Testing and Servicing Positional Accuracy: Positioned to address or location	A13NW (NW)	246	9	360602 173854
274	Points of Interest - Commercial Services Name: Graydon Location: 1 Jane Street, Bristol, BS5 9JD Category: Repair and Servicing Class Code: Vehicle Repair, Testing and Servicing Positional Accuracy: Positioned to address or location	A13SE (S)	300	9	360943 173452
274	Points of Interest - Commercial Services Name: Graydon Motors Location: 1 Jane Street, Bristol, BS5 9JD Category: Repair and Servicing Class Code: Vehicle Repair, Testing and Servicing Positional Accuracy: Positioned to address or location	A13SE (S)	300	9	360943 173452
274	Points of Interest - Commercial Services Name: Bristol Accident Repair Centre Central Location: 1 Jane Street, Lawrence Hill, Bristol, BS5 9JD Category: Repair and Servicing Class Code: Vehicle Repair, Testing and Servicing Positional Accuracy: Positioned to address or location	A13SE (S)	345	9	360951 173407
274	Points of Interest - Commercial Services Name: Protyre Bristol Church Road Location: 27-31 Church Road, Lawrence Hill, Bristol, BS5 9JJ Category: Repair and Servicing Class Code: Vehicle Repair, Testing and Servicing Positional Accuracy: Positioned to address or location	A8NE (SE)	368	9	360993 173398

Map ID	Details	Quadrant Reference (Compass Direction)	Estimated Distance From Site	Contact	NGR
275	Points of Interest - Commercial Services Name: General Car Servicing Location: 16 Pountney Drive, Easton, Bristol, BS5 0XF Category: Repair and Servicing Class Code: Vehicle Repair, Testing and Servicing Positional Accuracy: Positioned to address or location	A13SW (W)	326	9	360515 173648
276	Points of Interest - Commercial Services Name: Trickey Metals Location: Unit E Berkeley Court, Earl Russell Way, Lawrence Hill, Bristol, BS5 0BX Category: Recycling Services Class Code: Scrap Metal Merchants Positional Accuracy: Positioned to address or location	A13SW (S)	329	9	360773 173407
276	Points of Interest - Commercial Services Name: A A & J P Trickey Location: Unit E, Berkeley Court, Earl Russell Way, Lawrence Hill, Bristol, Avon, BS5 0BX Category: Recycling Services Class Code: Scrap Metal Merchants Positional Accuracy: Positioned to address or location	A8NW (S)	330	9	360775 173406
277	Points of Interest - Commercial Services Name: Whites Cellar Supplies UK Ltd Location: Unit C Berkeley Court Business Park, Earl Russell Way, Lawrence Hill, Bristol, BS5 0BX Category: Transport, Storage and Delivery Class Code: Distribution and Haulage Positional Accuracy: Positioned to address or location	A13SW (S)	329	9	360713 173423
277	Points of Interest - Commercial Services Name: Citroen City Location: Sarah Street, Lawrence Hill, Bristol, BS5 0AG Category: Repair and Servicing Class Code: Vehicle Repair, Testing and Servicing Positional Accuracy: Positioned to address or location	A8NW (S)	402	9	360690 173355
277	Points of Interest - Commercial Services Name: Citroen City Location: Sarah Street, Lawrence Hill, Bristol, BS5 0AG Category: Repair and Servicing Class Code: Vehicle Repair, Testing and Servicing Positional Accuracy: Positioned to address or location	A8NW (S)	402	9	360690 173355
278	Points of Interest - Commercial Services Name: General Car Servicing Location: Flat 53 Croydon House, Croydon Street, Bristol, BS5 0DT Category: Repair and Servicing Class Code: Vehicle Repair, Testing and Servicing Positional Accuracy: Positioned to address or location	A13SW (SW)	340	9	360545 173547
279	Points of Interest - Commercial Services Name: Network Recycling Location: Unit 6, Whitehall Trading Est, Gerrish Av, Whitehall, Bristol, Avon, BS5 9DF Category: Recycling Services Class Code: Recycling, Reclamation and Disposal Positional Accuracy: Positioned to address or location	A14SW (E)	368	9	361213 173670
279	Points of Interest - Commercial Services Name: Network Recycling UK Ltd Location: Unit 6 Whitehall Trading Estate, Gerrish Avenue, Whitehall, Bristol, BS5 9DF Category: Recycling Services Class Code: Recycling, Reclamation and Disposal Positional Accuracy: Positioned to address or location	A14SW (E)	368	9	361213 173671
280	Points of Interest - Commercial Services Name: Streetwise Location: Unit 10 Whitehall Trading Estate, Gerrish Avenue, Redfield, Bristol, BS5 9DF Category: Repair and Servicing Class Code: Vehicle Repair, Testing and Servicing Positional Accuracy: Positioned to address or location	A14SW (E)	411	9	361232 173583
281	Points of Interest - Commercial Services Name: Premier Car Wash Location: 201-205 Stapleton Road, Bristol, BS5 0PA Category: Personal, Consumer and other Services Class Code: Vehicle Cleaning Services Positional Accuracy: Positioned to address or location	A12NE (NW)	426	9	360484 174007

Map ID	Details	Quadrant Reference (Compass Direction)	Estimated Distance From Site	Contact	NGR
282	Points of Interest - Commercial Services Name: C J Motors Location: 65-75 Church Road, Redfield, Bristol, BS5 9JR Category: Repair and Servicing Class Code: Vehicle Repair, Testing and Servicing Positional Accuracy: Positioned to address or location	A8NE (SE)	442	9	361132 173397
282	Points of Interest - Commercial Services Name: C J Motors Location: 75 Church Road, Redfield, Bristol, BS5 9JR Category: Repair and Servicing Class Code: Vehicle Repair, Testing and Servicing Positional Accuracy: Positioned to address or location	A8NE (SE)	442	9	361132 173397
282	Points of Interest - Commercial Services Name: Ivans Car Wash & Valeting Location: 85-85a, Church Road, Redfield, Bristol, BS5 9JR Category: Personal, Consumer and other Services Class Code: Vehicle Cleaning Services Positional Accuracy: Positioned to address or location	A8NE (SE)	454	9	361156 173401
283	Points of Interest - Commercial Services Name: UK Portable Car Wash Location: Flat 9 Bishop Edmund House, Stapleton Road, Bristol, BS5 0PQ Category: Personal, Consumer and other Services Class Code: Vehicle Cleaning Services Positional Accuracy: Positioned to address or location	A18SW (NW)	518	9	360545 174188
284	Points of Interest - Commercial Services Name: Bristol Restoration Workshop Location: 8 Devon Road, Easton, Bristol, BS5 9AD Category: Recycling Services Class Code: Scrap Metal Merchants Positional Accuracy: Positioned to address or location	A14NW (E)	531	9	361371 173847
285	Points of Interest - Commercial Services Name: All Car Workshop Location: Albert Parade, Bristol, BS5 9EH Category: Repair and Servicing Class Code: Vehicle Repair, Testing and Servicing Positional Accuracy: Positioned to address or location	A14NW (E)	634	9	361486 173754
285	Points of Interest - Commercial Services Name: Albert Garage Location: Albert Parade, Bristol, BS5 9EH Category: Repair and Servicing Class Code: Vehicle Repair, Testing and Servicing Positional Accuracy: Positioned to address or location	A14NW (E)	634	9	361486 173754
285	Points of Interest - Commercial Services Name: Albert Garage Location: Albert Parade, Bristol, BS5 9EH Category: Repair and Servicing Class Code: Vehicle Repair, Testing and Servicing Positional Accuracy: Positioned to address or location	A14NW (E)	634	9	361486 173754
286	Points of Interest - Commercial Services Name: Church Motors Location: 9 Warwick Road, Easton, Bristol, BS5 0YQ Category: Repair and Servicing Class Code: Vehicle Repair, Testing and Servicing Positional Accuracy: Positioned to address or location	A18SW (NW)	635	9	360551 174326
286	Points of Interest - Commercial Services Name: Church Motors Location: 9 Warwick Road, Easton, Bristol, BS5 0YQ Category: Repair and Servicing Class Code: Vehicle Repair, Testing and Servicing Positional Accuracy: Positioned to address or location	A18SW (NW)	637	9	360549 174327
287	Points of Interest - Commercial Services Name: Trystar Jap Autocentre Location: 15 Lincoln Street, Bristol, BS5 0BD Category: Repair and Servicing Class Code: Vehicle Repair, Testing and Servicing Positional Accuracy: Positioned to address or location	A8NW (S)	670	9	360709 173073
288	Points of Interest - Commercial Services Name: Avon Transport & Plant Location: 1 Johnsons Road, Bristol, BS5 9AT Category: Transport, Storage and Delivery Class Code: Distribution and Haulage Positional Accuracy: Positioned to address or location	A14NW (E)	675	9	361482 173981

Map ID	Details	Quadrant Reference (Compass Direction)	Estimated Distance From Site	Contact	NGR
289	Points of Interest - Commercial Services Name: Mike Pearce Landrovers Location: 14 Milton Park, Redfield, Bristol, BS5 9HQ Category: Repair and Servicing Class Code: Vehicle Repair, Testing and Servicing Positional Accuracy: Positioned to address or location	A14SW (SE)	696	9	361474 173426
289	Points of Interest - Commercial Services Name: Krych Trimming Co Location: 134 Church Road, Redfield, Bristol, BS5 9HH Category: Repair and Servicing Class Code: Vehicle Repair, Testing and Servicing Positional Accuracy: Positioned to address or location	A14SE (E)	724	9	361532 173491
290	Points of Interest - Commercial Services Name: Britannia Specialist Fitting Services Location: Unit 6 Wadehurst Industrial Park, St. Philips Road, Bristol, BS2 0JE Category: Repair and Servicing Class Code: Vehicle Repair, Testing and Servicing Positional Accuracy: Positioned to address or location	A7NE (SW)	717	9	360384 173170
290	Points of Interest - Commercial Services Name: Data Driven Promotions Location: Unit 3 Wadehurst Industrial Park, St. Philips Road, Bristol, BS2 0JE Category: Transport, Storage and Delivery Class Code: Distribution and Haulage Positional Accuracy: Positioned to address or location	A7NE (SW)	731	9	360364 173168
291	Points of Interest - Commercial Services Name: D W Harvey Location: 133 Queen Ann Road, Bristol, BS5 9TJ Category: Repair and Servicing Class Code: Vehicle Repair, Testing and Servicing Positional Accuracy: Positioned to address or location	A8SE (S)	743	9	360847 172989
291	Points of Interest - Commercial Services Name: D W Harvey Location: 133 Queen Ann Road, Bristol, BS5 9TJ Category: Repair and Servicing Class Code: Vehicle Repair, Testing and Servicing Positional Accuracy: Positioned to address or location	A8SE (S)	743	9	360847 172989
291	Points of Interest - Commercial Services Name: L & F Commercial Parts Specialists Ltd Location: 133 Queen Ann Road, Bristol, BS5 9TJ Category: Repair and Servicing Class Code: Vehicle Repair, Testing and Servicing Positional Accuracy: Positioned to address or location	A8SE (S)	743	9	360847 172989
291	Points of Interest - Commercial Services Name: L & F Commercial Parts Specialists Ltd Location: 133 Queen Ann Road, Bristol, BS5 9TJ Category: Repair and Servicing Class Code: Vehicle Repair, Testing and Servicing Positional Accuracy: Positioned to address or location	A8SE (S)	743	9	360847 172989
291	Points of Interest - Commercial Services Name: D W Harvey Location: 133 Queen Ann Road, Bristol, BS5 9TJ Category: Repair and Servicing Class Code: Vehicle Repair, Testing and Servicing Positional Accuracy: Positioned to address or location	A8SE (S)	743	9	360847 172989
292	Points of Interest - Commercial Services Name: A K Radio Decoding Location: 24 Bruce Avenue, Bristol, BS5 6EF Category: Repair and Servicing Class Code: Vehicle Repair, Testing and Servicing Positional Accuracy: Positioned to address or location	A19SW (NE)	747	9	361395 174258
292	Points of Interest - Commercial Services Name: A K Security Services Location: 24 Bruce Avenue, Bristol, BS5 6EF Category: Repair and Servicing Class Code: Vehicle Repair, Testing and Servicing Positional Accuracy: Positioned to address or location	A19SW (NE)	747	9	361395 174258
293	Points of Interest - Commercial Services Name: Avon 2 C V Centre Location: 5 Millpond Street, Bristol, BS5 0YN Category: Repair and Servicing Class Code: Vehicle Repair, Testing and Servicing Positional Accuracy: Positioned to address or location	A17SE (NW)	768	9	360274 174286

Map ID	Details	Quadrant Reference (Compass Direction)	Estimated Distance From Site	Contact	NGR
293	Points of Interest - Commercial Services Name: W M Motors Location: 5 Millpond Street, Bristol, BS5 0YN Category: Repair and Servicing Class Code: Vehicle Repair, Testing and Servicing Positional Accuracy: Positioned to address or location	A17SE (NW)	768	9	360274 174286
293	Points of Interest - Commercial Services Name: Avon 2 C V Centre Location: 5 Millpond Street, Bristol, BS5 0YN Category: Repair and Servicing Class Code: Vehicle Repair, Testing and Servicing Positional Accuracy: Positioned to address or location	A17SE (NW)	768	9	360274 174286
293	Points of Interest - Commercial Services Name: W M Motors Location: 5 Millpond Street, Bristol, BS5 0YN Category: Repair and Servicing Class Code: Vehicle Repair, Testing and Servicing Positional Accuracy: Positioned to address or location	A17SE (NW)	768	9	360274 174286
294	Points of Interest - Commercial Services Name: Cato Street Garage Location: Rear of Mivart Street, Bristol, BS5 6JF Category: Repair and Servicing Class Code: Vehicle Repair, Testing and Servicing Positional Accuracy: Positioned to address or location	A18NE (N)	775	9	361013 174511
294	Points of Interest - Commercial Services Name: Epstein Auto Services Ltd Location: 17, Mivart Street, Easton, Bristol, BS5 6JF Category: Repair and Servicing Class Code: Vehicle Repair, Testing and Servicing Positional Accuracy: Positioned to address or location	A18NE (N)	798	9	360985 174541
295	Points of Interest - Commercial Services Name: C B O C Lubricants Location: Cboc, Pennywell Road, Easton, Bristol, BS5 0TX Category: Repair and Servicing Class Code: Vehicle Repair, Testing and Servicing Positional Accuracy: Positioned to address or location	A12NW (W)	808	9	360026 173867
295	Points of Interest - Commercial Services Name: C S G Location: Pennywell Road, Bristol, BS5 5DT Category: Recycling Services Class Code: Recycling, Reclamation and Disposal Positional Accuracy: Positioned to address or location	A12NW (W)	821	9	360011 173858
296	Points of Interest - Commercial Services Name: Hinton Motor Services Location: 3-5 Hinton Road, Easton, Bristol, BS5 6HA Category: Repair and Servicing Class Code: Vehicle Repair, Testing and Servicing Positional Accuracy: Positioned to address or location	A19NW (NE)	840	9	361319 174446
296	Points of Interest - Commercial Services Name: Hinton Motor Services Ltd Location: 5 Hinton Road, Easton, Bristol, BS5 6HA Category: Repair and Servicing Class Code: Vehicle Repair, Testing and Servicing Positional Accuracy: Positioned to address or location	A19NW (NE)	844	9	361318 174451
297	Points of Interest - Commercial Services Name: Bristol Tile Company Ltd Location: Unit 2 Bush Industrial Estate, Hammersmith Road, St George, Bristol, BS5 7BD Category: Transport, Storage and Delivery Class Code: Distribution and Haulage Positional Accuracy: Positioned to address or location	A14NE (E)	851	9	361700 173799
297	Points of Interest - Commercial Services Name: Exb (UK) Ltd Location: Unit 2 Bush Industrial Estate, Hammersmith Road, Bristol, BS5 7BD Category: Repair and Servicing Class Code: Vehicle Repair, Testing and Servicing Positional Accuracy: Positioned to address or location	A14NE (E)	853	9	361702 173805
297	Points of Interest - Commercial Services Name: E X B UK Ltd Location: Unit 2 Bush Industrial Estate, Hammersmith Road, Bristol, BS5 7BD Category: Repair and Servicing Class Code: Vehicle Repair, Testing and Servicing Positional Accuracy: Positioned to address or location	A14NE (E)	853	9	361702 173805

Map ID	Details	Quadrant Reference (Compass Direction)	Estimated Distance From Site	Contact	NGR
298	<p>Points of Interest - Commercial Services</p> <p>Name: Westfalia Location: Unit 5-6 Days Road Commercial Centre, George Jones Road, St Philips, Bristol, BS2 0QS Category: Repair and Servicing Class Code: Vehicle Repair, Testing and Servicing Positional Accuracy: Positioned to address or location</p>	A7SE (SW)	854	9	360402 172992
298	<p>Points of Interest - Commercial Services</p> <p>Name: Antifriction Components Ltd Location: Unit 5-6 & 8-9 The Commercial Centre, Days Road, St. Philips, Bristol, BS2 0QS Category: Transport, Storage and Delivery Class Code: Distribution and Haulage Positional Accuracy: Positioned to address or location</p>	A7SE (SW)	855	9	360401 172992
298	<p>Points of Interest - Commercial Services</p> <p>Name: Imperial Commercials Ltd Location: Days Road, St. Philips, Bristol, BS2 0QP Category: Repair and Servicing Class Code: Vehicle Repair, Testing and Servicing Positional Accuracy: Positioned to address or location</p>	A7SE (SW)	916	9	360383 172932
298	<p>Points of Interest - Commercial Services</p> <p>Name: Imperial Commercials Ltd Location: Days Road, St. Philips, Bristol, BS2 0QP Category: Repair and Servicing Class Code: Vehicle Repair, Testing and Servicing Positional Accuracy: Positioned to address or location</p>	A7SE (SW)	916	9	360383 172932
299	<p>Points of Interest - Commercial Services</p> <p>Name: Sims Metal (UK) Ltd Location: Gatton Road, Bristol, BS2 9SH Category: Recycling Services Class Code: Scrap Metal Merchants Positional Accuracy: Positioned to address or location</p>	A18NW (N)	860	9	360587 174580
299	<p>Points of Interest - Commercial Services</p> <p>Name: Scrap Yard Location: BS2 Category: Recycling Services Class Code: Scrap Metal Merchants Positional Accuracy: Positioned to address or location</p>	A18NW (N)	900	9	360504 174594
299	<p>Points of Interest - Commercial Services</p> <p>Name: Scrap Yard Location: BS2 Category: Recycling Services Class Code: Scrap Metal Merchants Positional Accuracy: Positioned to address or location</p>	A18NW (N)	904	9	360562 174618
300	<p>Points of Interest - Commercial Services</p> <p>Name: Sims Metal Management Location: Unit 1, New Gatton Road, St Werburghs, Bristol, BS2 9SH Category: Recycling Services Class Code: Scrap Metal Merchants Positional Accuracy: Positioned to address or location</p>	A17NE (NW)	867	9	360453 174536
301	<p>Points of Interest - Commercial Services</p> <p>Name: F S Auto Services Location: Unit 5a Robert Street, Eastville, Bristol, BS5 6NJ Category: Repair and Servicing Class Code: Vehicle Repair, Testing and Servicing Positional Accuracy: Positioned to address or location</p>	A18NW (N)	875	9	360733 174625
302	<p>Points of Interest - Commercial Services</p> <p>Name: Star Direct Ltd Location: Unit 17 Kingsland Trading Estate, St Philips Road, Bristol, BS2 0JZ Category: Transport, Storage and Delivery Class Code: Distribution and Haulage Positional Accuracy: Positioned to address or location</p>	A7NE (SW)	877	9	360240 173083
303	<p>Points of Interest - Commercial Services</p> <p>Name: Formula One Autocentres Location: 1 Days Road, St Philips, Bristol, BS2 0QS Category: Repair and Servicing Class Code: Vehicle Repair, Testing and Servicing Positional Accuracy: Positioned to address or location</p>	A7SE (S)	907	9	360489 172891

Map ID	Details	Quadrant Reference (Compass Direction)	Estimated Distance From Site	Contact	NGR
304	Points of Interest - Commercial Services Name: Royal Oak Garage Location: 8 Pennywell Road, Bristol, BS5 0TJ Category: Repair and Servicing Class Code: Vehicle Repair, Testing and Servicing Positional Accuracy: Positioned to address or location	A12SW (W)	908	9	359936 173565
304	Points of Interest - Commercial Services Name: Royal Oak Garage Location: 8 Pennywell Road, Bristol, BS5 0TJ Category: Repair and Servicing Class Code: Vehicle Repair, Testing and Servicing Positional Accuracy: Positioned to address or location	A12SW (W)	908	9	359936 173565
304	Points of Interest - Commercial Services Name: Roy Collins (Automobile Engineer) Ltd Location: 8 Pennywell Road, Bristol, BS5 0TJ Category: Repair and Servicing Class Code: Vehicle Repair, Testing and Servicing Positional Accuracy: Positioned to address or location	A12SW (W)	908	9	359936 173565
305	Points of Interest - Commercial Services Name: Golden Shine Hand Car Wash Location: 3 Chalks Road, St George, Bristol, BS5 9EN Category: Personal, Consumer and other Services Class Code: Vehicle Cleaning Services Positional Accuracy: Positioned to address or location	A14SE (E)	928	9	361768 173594
305	Points of Interest - Commercial Services Name: Kingsway Location: 184 Church Road, Redfield, Bristol, BS5 9HX Category: Repair and Servicing Class Code: Vehicle Repair, Testing and Servicing Positional Accuracy: Positioned to address or location	A14SE (E)	957	9	361787 173535
305	Points of Interest - Commercial Services Name: Chalks Road Garage Location: The Lodge, Chalks Road, Bristol, BS5 9EN Category: Repair and Servicing Class Code: Vehicle Repair, Testing and Servicing Positional Accuracy: Positioned to address or location	A14SE (E)	987	9	361828 173590
306	Points of Interest - Commercial Services Name: D S Light Haulage Location: 18 St. Leonards Road, Greenbank, Bristol, BS5 6JN Category: Transport, Storage and Delivery Class Code: Distribution and Haulage Positional Accuracy: Positioned to address or location	A19NW (NE)	941	9	361374 174530
307	Points of Interest - Commercial Services Name: Alexander Dennis Ltd Location: Folly Lane, Bristol, BS2 0RH Category: Repair and Servicing Class Code: Vehicle Repair, Testing and Servicing Positional Accuracy: Positioned to address or location	A7SE (SW)	942	9	360246 172992
307	Points of Interest - Commercial Services Name: Trans Bus Customer Care Location: Folly Lane Centre, Folly Lane, Bristol, BS2 0RH Category: Repair and Servicing Class Code: Vehicle Repair, Testing and Servicing Positional Accuracy: Positioned to address or location	A7SE (SW)	956	9	360279 172951
307	Points of Interest - Commercial Services Name: Bristol Bike Doc Location: Lionel Saunders and Co, William Street, St Philips, Bristol, BS2 0RG Category: Repair and Servicing Class Code: Vehicle Repair, Testing and Servicing Positional Accuracy: Positioned to address or location	A7SE (SW)	1000	9	360206 172950
308	Points of Interest - Commercial Services Name: National Windscreens Location: Mobile Windscreens, Windscreens Avenue, St Philips, Bristol, BS2 0HL Category: Repair and Servicing Class Code: Vehicle Repair, Testing and Servicing Positional Accuracy: Positioned to address or location	A7SE (SW)	949	9	360165 173055
308	Points of Interest - Commercial Services Name: Green Source Solutions Ltd Location: Unit 14 Kingsland Trading Estate, St. Philips Road, Bristol, BS2 0JZ Category: Recycling Services Class Code: Recycling, Reclamation and Disposal Positional Accuracy: Positioned to address or location	A7NW (SW)	981	9	360093 173085

Map ID	Details	Quadrant Reference (Compass Direction)	Estimated Distance From Site	Contact	NGR
308	Points of Interest - Commercial Services Name: National Mobile Windscreens Location: St. Philips Road, Bristol, BS2 0HL Category: Repair and Servicing Class Code: Vehicle Repair, Testing and Servicing Positional Accuracy: Positioned to address or location	A7SW (SW)	996	9	360126 173027
308	Points of Interest - Commercial Services Name: National Mobile Windscreens Ltd Location: St. Philips Road, Bristol, BS2 0HL Category: Repair and Servicing Class Code: Vehicle Repair, Testing and Servicing Positional Accuracy: Positioned to address or location	A7SW (SW)	996	9	360126 173027
308	Points of Interest - Commercial Services Name: National Mobile Windscreens Ltd Location: St. Philips Road, Bristol, BS2 0HL Category: Repair and Servicing Class Code: Vehicle Repair, Testing and Servicing Positional Accuracy: Positioned to address or location	A7SW (SW)	996	9	360126 173027
308	Points of Interest - Commercial Services Name: National Windscreens Location: St. Philips Road, Bristol, BS2 0HL Category: Repair and Servicing Class Code: Vehicle Repair, Testing and Servicing Positional Accuracy: Positioned to address or location	A7SW (SW)	996	9	360126 173027
309	Points of Interest - Commercial Services Name: The Bristol Pest Controller Location: 84 Robertson Road, Easton, Bristol, BS5 6JW Category: Contract Services Class Code: Pest and Vermin Control Positional Accuracy: Positioned to address or location	A19NW (NE)	950	9	361270 174603
310	Points of Interest - Commercial Services Name: First & Best Auto Spares Location: 56 West Street, St. Philips, Bristol, BS2 0BL Category: Repair and Servicing Class Code: Vehicle Repair, Testing and Servicing Positional Accuracy: Positioned to address or location	A7NW (SW)	976	9	359970 173270
310	Points of Interest - Commercial Services Name: Trystar Japanese Autocare Location: 57 West Street, St. Philips, Bristol, BS2 0BZ Category: Repair and Servicing Class Code: Vehicle Repair, Testing and Servicing Positional Accuracy: Positioned to address or location	A7NW (SW)	981	9	359949 173301
311	Points of Interest - Commercial Services Name: Ford Fabrications Location: 14 Lawfords Gate, Bristol, BS2 0DY Category: Construction Services Class Code: Metalworkers Including Blacksmiths Positional Accuracy: Positioned to address or location	A12SW (W)	980	9	359887 173462
311	Points of Interest - Commercial Services Name: Ford Fabrications Location: 14 Lawfords Gate, Bristol, BS2 0DY Category: Construction Services Class Code: Metalworkers Including Blacksmiths Positional Accuracy: Positioned to address or location	A12SW (W)	981	9	359887 173462
312	Points of Interest - Commercial Services Name: Andy's Automotive Services Location: Unit 16a Barton Hill Trading Estate, Herapath Street, Bristol, BS5 9RD Category: Repair and Servicing Class Code: Vehicle Repair, Testing and Servicing Positional Accuracy: Positioned to address or location	A8SE (S)	1000	9	361071 172760
312	Points of Interest - Commercial Services Name: A & D Automotive Services Ltd Location: Unit 16a Barton Hill Trading Estate, Herapath Street, Bristol, BS5 9RD Category: Repair and Servicing Class Code: Vehicle Repair, Testing and Servicing Positional Accuracy: Positioned to address or location	A8SE (S)	1000	9	361071 172760
313	Points of Interest - Manufacturing and Production Name: Tank Location: BS5 Category: Industrial Features Class Code: Tanks (Generic) Positional Accuracy: Positioned to an adjacent address or location	A13SW (S)	72	9	360825 173659

Map ID	Details	Quadrant Reference (Compass Direction)	Estimated Distance From Site	Contact	NGR
313	Points of Interest - Manufacturing and Production Name: Tanks Location: BS5 Category: Industrial Features Class Code: Tanks (Generic) Positional Accuracy: Positioned to an adjacent address or location	A13SW (SW)	108	9	360775 173639
313	Points of Interest - Manufacturing and Production Name: Tanks Location: BS5 Category: Industrial Features Class Code: Tanks (Generic) Positional Accuracy: Positioned to an adjacent address or location	A13SE (S)	138	9	360846 173594
314	Points of Interest - Manufacturing and Production Name: Factory Location: Not Supplied Category: Industrial Features Class Code: Unspecified Works Or Factories Positional Accuracy: Positioned to an adjacent address or location	A13NW (N)	78	9	360835 173834
314	Points of Interest - Manufacturing and Production Name: Combfactory Location: BS5 Category: Industrial Features Class Code: Unspecified Works Or Factories Positional Accuracy: Positioned to an adjacent address or location	A13NW (NW)	109	9	360736 173814
314	Points of Interest - Manufacturing and Production Name: Works Location: Not Supplied Category: Industrial Features Class Code: Unspecified Works Or Factories Positional Accuracy: Positioned to an adjacent address or location	A13NW (NW)	116	9	360767 173853
314	Points of Interest - Manufacturing and Production Name: Works Location: BS5 Category: Industrial Features Class Code: Unspecified Works Or Factories Positional Accuracy: Positioned to an adjacent address or location	A13NW (NW)	116	9	360767 173853
315	Points of Interest - Manufacturing and Production Name: Lawnwood Industrial Units Location: BS5 Category: Industrial Features Class Code: Business Parks and Industrial Estates Positional Accuracy: Positioned to an adjacent address or location	A13NW (W)	98	9	360728 173761
315	Points of Interest - Manufacturing and Production Name: Lawnwood Industrial Units Location: BS5 Category: Industrial Features Class Code: Business Parks and Industrial Estates Positional Accuracy: Positioned to an adjacent address or location	A13NW (W)	102	9	360723 173758
316	Points of Interest - Manufacturing and Production Name: Tank Location: BS5 Category: Industrial Features Class Code: Tanks (Generic) Positional Accuracy: Positioned to address or location	A13SW (SW)	131	9	360740 173636
316	Points of Interest - Manufacturing and Production Name: Lawrence Hill Industrial Park Location: BS5 Category: Industrial Features Class Code: Business Parks and Industrial Estates Positional Accuracy: Positioned to an adjacent address or location	A13SW (SW)	199	9	360695 173586
317	Points of Interest - Manufacturing and Production Name: East Bristol Enterprise Location: Easton Business Centre Felix Road, Bristol, Avon, BS5 0HE Category: Industrial Features Class Code: Business Parks and Industrial Estates Positional Accuracy: Positioned to address or location	A13NW (NW)	174	9	360672 173832
317	Points of Interest - Manufacturing and Production Name: Easton Business Centre Location: BS5 Category: Industrial Features Class Code: Business Parks and Industrial Estates Positional Accuracy: Positioned to an adjacent address or location	A13NW (NW)	197	9	360649 173839

Map ID	Details	Quadrant Reference (Compass Direction)	Estimated Distance From Site	Contact	NGR
317	Points of Interest - Manufacturing and Production Name: Easton Business Centre Location: BS5 Category: Industrial Features Class Code: Business Parks and Industrial Estates Positional Accuracy: Positioned to an adjacent address or location	A13NW (NW)	206	9	360652 173862
317	Points of Interest - Manufacturing and Production Name: Tanks Location: BS5 Category: Industrial Features Class Code: Tanks (Generic) Positional Accuracy: Positioned to an adjacent address or location	A13NW (NW)	239	9	360615 173865
317	Points of Interest - Manufacturing and Production Name: St Gabriel's Business Park Location: BS5 Category: Industrial Features Class Code: Business Parks and Industrial Estates Positional Accuracy: Positioned to an adjacent address or location	A13NW (NW)	267	9	360584 173866
317	Points of Interest - Manufacturing and Production Name: Tank Location: BS5 Category: Industrial Features Class Code: Tanks (Generic) Positional Accuracy: Positioned to address or location	A13NW (NW)	282	9	360567 173864
318	Points of Interest - Manufacturing and Production Name: Works Location: BS5 Category: Industrial Features Class Code: Unspecified Works Or Factories Positional Accuracy: Positioned to an adjacent address or location	A13SW (SW)	258	9	360678 173523
318	Points of Interest - Manufacturing and Production Name: Works Location: Not Supplied Category: Industrial Features Class Code: Unspecified Works Or Factories Positional Accuracy: Positioned to an adjacent address or location	A13SW (SW)	274	9	360688 173497
318	Points of Interest - Manufacturing and Production Name: Works Location: BS5 Category: Industrial Features Class Code: Unspecified Works Or Factories Positional Accuracy: Positioned to an adjacent address or location	A13SW (SW)	279	9	360681 173496
318	Points of Interest - Manufacturing and Production Name: Lawrence Hill Industrial Park Location: BS5 Category: Industrial Features Class Code: Business Parks and Industrial Estates Positional Accuracy: Positioned to an adjacent address or location	A13SW (SW)	302	9	360687 173466
319	Points of Interest - Manufacturing and Production Name: Works Location: Not Supplied Category: Industrial Features Class Code: Unspecified Works Or Factories Positional Accuracy: Positioned to an adjacent address or location	A13SE (S)	297	9	360943 173455
319	Points of Interest - Manufacturing and Production Name: Works Location: BS5 Category: Industrial Features Class Code: Unspecified Works Or Factories Positional Accuracy: Positioned to an adjacent address or location	A13SE (S)	297	9	360940 173454
319	Points of Interest - Manufacturing and Production Name: Town Russell Industrial Park Location: BS5 Category: Industrial Features Class Code: Business Parks and Industrial Estates Positional Accuracy: Positioned to an adjacent address or location	A13SE (SE)	356	9	361023 173426
320	Points of Interest - Manufacturing and Production Name: Business Park Location: BS5 Category: Industrial Features Class Code: Business Parks and Industrial Estates Positional Accuracy: Positioned to an adjacent address or location	A13SW (S)	318	9	360763 173420

Map ID	Details	Quadrant Reference (Compass Direction)	Estimated Distance From Site	Contact	NGR
321	Points of Interest - Manufacturing and Production Name: Town Russell Industrial Park Location: BS5 Category: Industrial Features Class Code: Business Parks and Industrial Estates Positional Accuracy: Positioned to an adjacent address or location	A13SE (SE)	356	9	361030 173430
322	Points of Interest - Manufacturing and Production Name: Ducie Road Business Park Location: BS5 Category: Industrial Features Class Code: Business Parks and Industrial Estates Positional Accuracy: Positioned to an adjacent address or location	A8NW (S)	396	9	360805 173336
323	Points of Interest - Manufacturing and Production Name: Works Location: Not Supplied Category: Industrial Features Class Code: Unspecified Works Or Factories Positional Accuracy: Positioned to an adjacent address or location	A18SE (N)	443	9	360845 174199
324	Points of Interest - Manufacturing and Production Name: Works Location: BS5 Category: Industrial Features Class Code: Unspecified Works Or Factories Positional Accuracy: Positioned to an adjacent address or location	A18SW (NW)	454	9	360536 174102
324	Points of Interest - Manufacturing and Production Name: Works Location: Not Supplied Category: Industrial Features Class Code: Unspecified Works Or Factories Positional Accuracy: Positioned to an adjacent address or location	A18SW (NW)	455	9	360536 174103
325	Points of Interest - Manufacturing and Production Name: Tank Location: BS5 Category: Industrial Features Class Code: Tanks (Generic) Positional Accuracy: Positioned to address or location	A8NE (SE)	517	9	361056 173263
325	Points of Interest - Manufacturing and Production Name: Tanks Location: BS5 Category: Industrial Features Class Code: Tanks (Generic) Positional Accuracy: Positioned to an adjacent address or location	A8NE (SE)	517	9	361048 173260
325	Points of Interest - Manufacturing and Production Name: Tanks Location: BS5 Category: Industrial Features Class Code: Tanks (Generic) Positional Accuracy: Positioned to an adjacent address or location	A8NE (SE)	519	9	361069 173267
325	Points of Interest - Manufacturing and Production Name: Tank Location: BS5 Category: Industrial Features Class Code: Tanks (Generic) Positional Accuracy: Positioned to address or location	A8NE (SE)	520	9	361057 173260
325	Points of Interest - Manufacturing and Production Name: Tank Location: BS5 Category: Industrial Features Class Code: Tanks (Generic) Positional Accuracy: Positioned to address or location	A8NE (SE)	521	9	361052 173257
325	Points of Interest - Manufacturing and Production Name: Tank Location: BS5 Category: Industrial Features Class Code: Tanks (Generic) Positional Accuracy: Positioned to address or location	A8NE (SE)	524	9	361079 173266
326	Points of Interest - Manufacturing and Production Name: Factory Location: BS5 Category: Industrial Features Class Code: Unspecified Works Or Factories Positional Accuracy: Positioned to address or location	A9NW (SE)	533	9	361181 173319

Map ID	Details	Quadrant Reference (Compass Direction)	Estimated Distance From Site	Contact	NGR
326	Points of Interest - Manufacturing and Production Name: Factory Location: Not Supplied Category: Industrial Features Class Code: Unspecified Works Or Factories Positional Accuracy: Positioned to an adjacent address or location	A9NW (SE)	539	9	361182 173312
327	Points of Interest - Manufacturing and Production Name: Works Location: BS5 Category: Industrial Features Class Code: Unspecified Works Or Factories Positional Accuracy: Positioned to an adjacent address or location	A18SE (N)	537	9	360919 174287
327	Points of Interest - Manufacturing and Production Name: Works Location: Not Supplied Category: Industrial Features Class Code: Unspecified Works Or Factories Positional Accuracy: Positioned to an adjacent address or location	A18SE (N)	538	9	360919 174288
328	Points of Interest - Manufacturing and Production Name: Bristol East Side Traders Ltd Location: 236 Stapleton Road, Bristol, BS5 0NT Category: Industrial Features Class Code: Business Parks and Industrial Estates Positional Accuracy: Positioned to address or location	A18SW (NW)	559	9	360501 174208
329	Points of Interest - Manufacturing and Production Name: Works Location: Not Supplied Category: Industrial Features Class Code: Unspecified Works Or Factories Positional Accuracy: Positioned to an adjacent address or location	A18SE (NE)	611	9	361094 174311
329	Points of Interest - Manufacturing and Production Name: Works Location: BS5 Category: Industrial Features Class Code: Unspecified Works Or Factories Positional Accuracy: Positioned to an adjacent address or location	A18SE (NE)	613	9	361099 174311
330	Points of Interest - Manufacturing and Production Name: Works Location: BS5 Category: Industrial Features Class Code: Unspecified Works Or Factories Positional Accuracy: Positioned to address or location	A8NW (S)	642	9	360601 173132
330	Points of Interest - Manufacturing and Production Name: Works Location: BS5 Category: Industrial Features Class Code: Unspecified Works Or Factories Positional Accuracy: Positioned to an adjacent address or location	A8NW (S)	684	9	360576 173096
331	Points of Interest - Manufacturing and Production Name: City Business Park Location: BS2 Category: Industrial Features Class Code: Business Parks and Industrial Estates Positional Accuracy: Positioned to an adjacent address or location	A12SE (SW)	705	9	360184 173449
331	Points of Interest - Manufacturing and Production Name: City Business Park Location: BS5 Category: Industrial Features Class Code: Business Parks and Industrial Estates Positional Accuracy: Positioned to an adjacent address or location	A12SW (W)	722	9	360142 173515
332	Points of Interest - Manufacturing and Production Name: Works Location: Not Supplied Category: Industrial Features Class Code: Unspecified Works Or Factories Positional Accuracy: Positioned to an adjacent address or location	A18NE (N)	717	9	360865 174473
333	Points of Interest - Manufacturing and Production Name: Wadehurst Industrial Park Location: BS2 Category: Industrial Features Class Code: Business Parks and Industrial Estates Positional Accuracy: Positioned to an adjacent address or location	A7NE (SW)	754	9	360343 173156

Map ID	Details	Quadrant Reference (Compass Direction)	Estimated Distance From Site	Contact	NGR
333	Points of Interest - Manufacturing and Production Name: Wadehurst Industrial Park Location: BS2 Category: Industrial Features Class Code: Business Parks and Industrial Estates Positional Accuracy: Positioned to an adjacent address or location	A7NE (SW)	767	9	360327 173152
334	Points of Interest - Manufacturing and Production Name: Works Location: BS5 Category: Industrial Features Class Code: Unspecified Works Or Factories Positional Accuracy: Positioned to an adjacent address or location	A14SE (E)	766	9	361610 173634
334	Points of Interest - Manufacturing and Production Name: Works Location: Not Supplied Category: Industrial Features Class Code: Unspecified Works Or Factories Positional Accuracy: Positioned to an adjacent address or location	A14SE (E)	768	9	361613 173635
335	Points of Interest - Manufacturing and Production Name: Works Location: Not Supplied Category: Industrial Features Class Code: Unspecified Works Or Factories Positional Accuracy: Positioned to an adjacent address or location	A18NE (N)	778	9	361014 174514
335	Points of Interest - Manufacturing and Production Name: Works Location: BS5 Category: Industrial Features Class Code: Unspecified Works Or Factories Positional Accuracy: Positioned to an adjacent address or location	A18NE (N)	778	9	360994 174518
336	Points of Interest - Manufacturing and Production Name: Works Location: Not Supplied Category: Industrial Features Class Code: Unspecified Works Or Factories Positional Accuracy: Positioned to an adjacent address or location	A12NW (W)	819	9	360006 173750
336	Points of Interest - Manufacturing and Production Name: Works Location: BS5 Category: Industrial Features Class Code: Unspecified Works Or Factories Positional Accuracy: Positioned to an adjacent address or location	A12NW (W)	819	9	360006 173750
336	Points of Interest - Manufacturing and Production Name: Works Location: BS5 Category: Industrial Features Class Code: Unspecified Works Or Factories Positional Accuracy: Positioned to an adjacent address or location	A12NW (W)	853	9	359972 173757
336	Points of Interest - Manufacturing and Production Name: Works Location: Not Supplied Category: Industrial Features Class Code: Unspecified Works Or Factories Positional Accuracy: Positioned to an adjacent address or location	A12NW (W)	853	9	359972 173758
337	Points of Interest - Manufacturing and Production Name: Days Road Commercial Centre Location: BS2 Category: Industrial Features Class Code: Business Parks and Industrial Estates Positional Accuracy: Positioned to an adjacent address or location	A7SE (SW)	835	9	360396 173018
337	Points of Interest - Manufacturing and Production Name: Days Road Commercial Centre Location: BS2 Category: Industrial Features Class Code: Business Parks and Industrial Estates Positional Accuracy: Positioned to an adjacent address or location	A7SE (SW)	844	9	360415 172996
337	Points of Interest - Manufacturing and Production Name: Works Location: BS2 Category: Industrial Features Class Code: Unspecified Works Or Factories Positional Accuracy: Positioned to an adjacent address or location	A7SE (SW)	861	9	360414 172978

Map ID	Details	Quadrant Reference (Compass Direction)	Estimated Distance From Site	Contact	NGR
338	Points of Interest - Manufacturing and Production Name: Bush Industrial Estate Location: BS5 Category: Industrial Features Class Code: Business Parks and Industrial Estates Positional Accuracy: Positioned to an adjacent address or location	A14NE (E)	865	9	361716 173775
338	Points of Interest - Manufacturing and Production Name: Bush Industrial Estate Location: BS5 Category: Industrial Features Class Code: Business Parks and Industrial Estates Positional Accuracy: Positioned to an adjacent address or location	A14NE (E)	887	9	361737 173783
339	Points of Interest - Manufacturing and Production Name: Works Location: Not Supplied Category: Industrial Features Class Code: Unspecified Works Or Factories Positional Accuracy: Positioned to an adjacent address or location	A17NE (NW)	866	9	360434 174525
339	Points of Interest - Manufacturing and Production Name: Works Location: BS2 Category: Industrial Features Class Code: Unspecified Works Or Factories Positional Accuracy: Positioned to an adjacent address or location	A17NE (NW)	866	9	360434 174525
339	Points of Interest - Manufacturing and Production Name: Works Location: Not Supplied Category: Industrial Features Class Code: Unspecified Works Or Factories Positional Accuracy: Positioned to an adjacent address or location	A17NE (NW)	868	9	360413 174516
339	Points of Interest - Manufacturing and Production Name: Works Location: BS2 Category: Industrial Features Class Code: Unspecified Works Or Factories Positional Accuracy: Positioned to an adjacent address or location	A17NE (NW)	868	9	360413 174516
340	Points of Interest - Manufacturing and Production Name: Works Location: BS5 Category: Industrial Features Class Code: Unspecified Works Or Factories Positional Accuracy: Positioned to an adjacent address or location	A8SE (S)	876	9	360979 172867
341	Points of Interest - Manufacturing and Production Name: Works Location: BS5 Category: Industrial Features Class Code: Unspecified Works Or Factories Positional Accuracy: Positioned to an adjacent address or location	A18NW (N)	881	9	360752 174633
341	Points of Interest - Manufacturing and Production Name: Works Location: Not Supplied Category: Industrial Features Class Code: Unspecified Works Or Factories Positional Accuracy: Positioned to an adjacent address or location	A18NW (N)	882	9	360752 174634
342	Points of Interest - Manufacturing and Production Name: Factory Location: BS5 Category: Industrial Features Class Code: Unspecified Works Or Factories Positional Accuracy: Positioned to an adjacent address or location	A8SW (S)	897	9	360691 172845
343	Points of Interest - Manufacturing and Production Name: Works Location: Not Supplied Category: Industrial Features Class Code: Unspecified Works Or Factories Positional Accuracy: Positioned to an adjacent address or location	A12SW (W)	925	9	359913 173594
343	Points of Interest - Manufacturing and Production Name: Works Location: BS5 Category: Industrial Features Class Code: Unspecified Works Or Factories Positional Accuracy: Positioned to an adjacent address or location	A12SW (W)	925	9	359913 173593

Map ID	Details	Quadrant Reference (Compass Direction)	Estimated Distance From Site	Contact	NGR
343	Points of Interest - Manufacturing and Production Name: Works Location: Not Supplied Category: Industrial Features Class Code: Unspecified Works Or Factories Positional Accuracy: Positioned to an adjacent address or location	A12SW (W)	935	9	359914 173539
343	Points of Interest - Manufacturing and Production Name: Works Location: BS2 Category: Industrial Features Class Code: Unspecified Works Or Factories Positional Accuracy: Positioned to an adjacent address or location	A12SW (W)	940	9	359909 173538
344	Points of Interest - Manufacturing and Production Name: Works Location: Not Supplied Category: Industrial Features Class Code: Unspecified Works Or Factories Positional Accuracy: Positioned to an adjacent address or location	A7NW (SW)	934	9	360030 173250
344	Points of Interest - Manufacturing and Production Name: Works Location: Not Supplied Category: Industrial Features Class Code: Unspecified Works Or Factories Positional Accuracy: Positioned to an adjacent address or location	A7NW (SW)	974	9	360006 173213
344	Points of Interest - Manufacturing and Production Name: Tank Location: BS2 Category: Industrial Features Class Code: Tanks (Generic) Positional Accuracy: Positioned to address or location	A7NW (SW)	982	9	360029 173164
345	Points of Interest - Manufacturing and Production Name: Works Location: Not Supplied Category: Industrial Features Class Code: Unspecified Works Or Factories Positional Accuracy: Positioned to an adjacent address or location	A7SE (SW)	935	9	360241 173005
345	Points of Interest - Manufacturing and Production Name: Works Location: BS2 Category: Industrial Features Class Code: Unspecified Works Or Factories Positional Accuracy: Positioned to an adjacent address or location	A7SE (SW)	935	9	360241 173005
345	Points of Interest - Manufacturing and Production Name: Works Location: BS2 Category: Industrial Features Class Code: Unspecified Works Or Factories Positional Accuracy: Positioned to an adjacent address or location	A7SE (SW)	953	9	360199 173017
345	Points of Interest - Manufacturing and Production Name: Works Location: Not Supplied Category: Industrial Features Class Code: Unspecified Works Or Factories Positional Accuracy: Positioned to an adjacent address or location	A7SE (SW)	958	9	360195 173014
345	Points of Interest - Manufacturing and Production Name: Works Location: BS2 Category: Industrial Features Class Code: Unspecified Works Or Factories Positional Accuracy: Positioned to an adjacent address or location	A7SE (SW)	962	9	360219 172988
345	Points of Interest - Manufacturing and Production Name: Works Location: Not Supplied Category: Industrial Features Class Code: Unspecified Works Or Factories Positional Accuracy: Positioned to an adjacent address or location	A7SW (SW)	990	9	360153 173009
345	Points of Interest - Manufacturing and Production Name: Works Location: BS2 Category: Industrial Features Class Code: Unspecified Works Or Factories Positional Accuracy: Positioned to address or location	A7SW (SW)	990	9	360155 173007

Map ID	Details	Quadrant Reference (Compass Direction)	Estimated Distance From Site	Contact	NGR
346	Points of Interest - Manufacturing and Production Name: Works Location: BS2 Category: Industrial Features Class Code: Unspecified Works Or Factories Positional Accuracy: Positioned to an adjacent address or location	A7SE (SW)	939	9	360470 172864
346	Points of Interest - Manufacturing and Production Name: Works Location: Not Supplied Category: Industrial Features Class Code: Unspecified Works Or Factories Positional Accuracy: Positioned to an adjacent address or location	A7SE (SW)	940	9	360470 172863
346	Points of Interest - Manufacturing and Production Name: Works Location: Not Supplied Category: Industrial Features Class Code: Unspecified Works Or Factories Positional Accuracy: Positioned to an adjacent address or location	A7SE (S)	960	9	360481 172837
346	Points of Interest - Manufacturing and Production Name: Works Location: BS2 Category: Industrial Features Class Code: Unspecified Works Or Factories Positional Accuracy: Positioned to an adjacent address or location	A7SE (S)	960	9	360481 172837
347	Points of Interest - Manufacturing and Production Name: Works Location: Not Supplied Category: Industrial Features Class Code: Unspecified Works Or Factories Positional Accuracy: Positioned to an adjacent address or location	A17NE (N)	960	9	360485 174651
347	Points of Interest - Manufacturing and Production Name: Works Location: BS2 Category: Industrial Features Class Code: Unspecified Works Or Factories Positional Accuracy: Positioned to an adjacent address or location	A17NE (N)	961	9	360485 174652
348	Points of Interest - Manufacturing and Production Name: Factory Location: Not Supplied Category: Industrial Features Class Code: Unspecified Works Or Factories Positional Accuracy: Positioned to an adjacent address or location	A19SE (NE)	993	9	361611 174385
348	Points of Interest - Manufacturing and Production Name: Factory Location: BS5 Category: Industrial Features Class Code: Unspecified Works Or Factories Positional Accuracy: Positioned to address or location	A19SE (NE)	1000	9	361609 174398
349	Points of Interest - Public Infrastructure Name: First Group Plc Location: Enterprise House, Easton Road, Bristol, BS5 0DZ Category: Public Transport, Stations and Infrastructure Class Code: Bus and Coach Stations, Depots and Companies Positional Accuracy: Positioned to address or location	A13SW (W)	68	9	360762 173721
349	Points of Interest - Public Infrastructure Name: First Group Plc Location: Enterprise House, Easton Road, Bristol, BS5 0DZ Category: Public Transport, Stations and Infrastructure Class Code: Bus and Coach Stations, Depots and Companies Positional Accuracy: Positioned to address or location	A13SW (W)	78	9	360753 173718
349	Points of Interest - Public Infrastructure Name: First Bus Location: Lawrence Hill Bus Depot, Easton Road, Easton, Bristol, BS5 0DZ Category: Public Transport, Stations and Infrastructure Class Code: Bus and Coach Stations, Depots and Companies Positional Accuracy: Positioned to address or location	A13SW (SW)	97	9	360761 173664
349	Points of Interest - Public Infrastructure Name: Eastern Service Station Location: 168 Easton Road, Bristol, BS5 0ES Category: Road And Rail Class Code: Petrol and Fuel Stations Positional Accuracy: Positioned to address or location	A13SW (W)	119	9	360709 173725

Map ID	Details	Quadrant Reference (Compass Direction)	Estimated Distance From Site	Contact	NGR
349	Points of Interest - Public Infrastructure Name: Esso Location: 168, Easton Road, Easton, Bristol, BS5 0ES Category: Road And Rail Class Code: Petrol and Fuel Stations Positional Accuracy: Positioned to address or location	A13SW (W)	120	9	360708 173724
349	Points of Interest - Public Infrastructure Name: Easton Service Station Location: 168 Easton Road, Bristol, BS5 0ES Category: Road And Rail Class Code: Petrol and Fuel Stations Positional Accuracy: Positioned to address or location	A13SW (W)	120	9	360708 173724
349	Points of Interest - Public Infrastructure Name: First Group Location: Enterprise House, Easton Road, Bristol, BS5 0DZ Category: Public Transport, Stations and Infrastructure Class Code: Bus and Coach Stations, Depots and Companies Positional Accuracy: Positioned to address or location	A13SW (W)	160	9	360675 173693
349	Points of Interest - Public Infrastructure Name: First Bristol Buses Location: Enterprise House, Easton Road, Bristol, BS5 0DZ Category: Public Transport, Stations and Infrastructure Class Code: Bus and Coach Stations, Depots and Companies Positional Accuracy: Positioned to address or location	A13SW (W)	160	9	360675 173693
349	Points of Interest - Public Infrastructure Name: First Bristol Ltd Location: Enterprise House, Easton Road, Bristol, BS5 0DZ Category: Public Transport, Stations and Infrastructure Class Code: Bus and Coach Stations, Depots and Companies Positional Accuracy: Positioned to address or location	A13SW (W)	160	9	360675 173693
350	Points of Interest - Public Infrastructure Name: Lawrence Hill Rail Station Location: Brixton Road, BS5 Category: Public Transport, Stations and Infrastructure Class Code: Railway Stations, Junctions and Halts Positional Accuracy: Positioned to address or location	A13SE (SE)	109	9	360924 173657
350	Points of Interest - Public Infrastructure Name: Lawrence Hill Station Location: Brixton Road, BS5 Category: Public Transport, Stations and Infrastructure Class Code: Railway Stations, Junctions and Halts Positional Accuracy: Positioned to address or location	A13SE (SE)	109	9	360924 173657
351	Points of Interest - Public Infrastructure Name: Community Waste Enterprises Location: Unit 28 Easton Business Centre, Felix Road, Bristol, BS5 0HE Category: Infrastructure and Facilities Class Code: Recycling Centres Positional Accuracy: Positioned to address or location	A13NW (NW)	174	9	360672 173832
352	Points of Interest - Public Infrastructure Name: Hemmings Waste Management Ltd Location: St. Gabriels Road, Bristol, BS5 0RU Category: Infrastructure and Facilities Class Code: Waste Storage, Processing and Disposal Positional Accuracy: Positioned to address or location	A13NW (NW)	284	9	360586 173903
353	Points of Interest - Public Infrastructure Name: Network Recycling UK Ltd Location: Unit 6 Whitehall Trading Estate, Gerrish Avenue, Whitehall, Bristol, BS5 9DF Category: Infrastructure and Facilities Class Code: Waste Storage, Processing and Disposal Positional Accuracy: Positioned to address or location	A14SW (E)	368	9	361213 173671
353	Points of Interest - Public Infrastructure Name: Network Recycling UK Ltd Location: Unit 6 Whitehall Trading Estate, Gerrish Avenue, Whitehall, Bristol, BS5 9DF Category: Infrastructure and Facilities Class Code: Recycling Centres Positional Accuracy: Positioned to address or location	A14SW (E)	368	9	361213 173671
354	Points of Interest - Public Infrastructure Name: G H Bennett (Multilift Skips) Ltd Location: 53 St. Marks Road, Bristol, BS5 6HX Category: Infrastructure and Facilities Class Code: Waste Storage, Processing and Disposal Positional Accuracy: Positioned to address or location	A18SE (N)	651	9	360845 174407

Map ID	Details	Quadrant Reference (Compass Direction)	Estimated Distance From Site	Contact	NGR
354	Points of Interest - Public Infrastructure Name: G H Bennett Multilift Skips Ltd Location: 53 St. Marks Road, Bristol, BS5 6HX Category: Infrastructure and Facilities Class Code: Waste Storage, Processing and Disposal Positional Accuracy: Positioned to address or location	A18SE (N)	651	9	360845 174407
355	Points of Interest - Public Infrastructure Name: Stapleton Road Rail Station Location: Belmont Street, BS5 Category: Public Transport, Stations and Infrastructure Class Code: Railway Stations, Junctions and Halts Positional Accuracy: Positioned to address or location	A18NW (N)	693	9	360739 174442
355	Points of Interest - Public Infrastructure Name: Stapleton Road Junction Station Location: Belmont Street, BS5 Category: Public Transport, Stations and Infrastructure Class Code: Railway Stations, Junctions and Halts Positional Accuracy: Positioned to address or location	A18NW (N)	693	9	360739 174442
356	Points of Interest - Public Infrastructure Name: Great Western Refuse Transfer Station Location: BS2 Category: Infrastructure and Facilities Class Code: Refuse Disposal Facilities Positional Accuracy: Positioned to an adjacent address or location	A7NE (SW)	730	9	360408 173136
356	Points of Interest - Public Infrastructure Name: Refuse Transfer Station Location: BS2 Category: Infrastructure and Facilities Class Code: Refuse Disposal Facilities Positional Accuracy: Positioned to an adjacent address or location	A7NE (SW)	743	9	360396 173129
357	Points of Interest - Public Infrastructure Name: Tesco Petrol Filling Station Location: 241-249 Church Road, Redfield, Bristol, BS5 9HT Category: Road And Rail Class Code: Petrol and Fuel Stations Positional Accuracy: Positioned to address or location	A14SE (E)	813	9	361644 173554
358	Points of Interest - Public Infrastructure Name: Cleansing Service Group Ltd Location: Pennywell Road, Easton, Bristol, BS5 0TQ Category: Infrastructure and Facilities Class Code: Waste Storage, Processing and Disposal Positional Accuracy: Positioned to address or location	A12NW (W)	820	9	360011 173852
358	Points of Interest - Public Infrastructure Name: Cleansing Service Group Ltd Location: Pennywell Road, Bristol, BS5 0TQ Category: Infrastructure and Facilities Class Code: Waste Storage, Processing and Disposal Positional Accuracy: Positioned to address or location	A12NW (W)	833	9	360003 173880
359	Points of Interest - Public Infrastructure Name: Trinity Road Police Station Location: Trinity Road Police Station, Trinity Road, Easton, Bristol, BS2 0NW Category: Central and Local Government Class Code: Police Stations Positional Accuracy: Positioned to address or location	A7NW (SW)	879	9	360022 173387
360	Points of Interest - Public Infrastructure Name: Recycling Business Location: BS2 Category: Infrastructure and Facilities Class Code: Recycling Centres Positional Accuracy: Positioned to an adjacent address or location	A18NW (N)	887	9	360567 174602
360	Points of Interest - Public Infrastructure Name: E C T Recycling Ltd Location: Eastville Depot, New Stadium Road, Bristol, BS5 6NL Category: Infrastructure and Facilities Class Code: Recycling Centres Positional Accuracy: Positioned to address or location	A18NW (N)	911	9	360653 174648
361	Points of Interest - Public Infrastructure Name: Recycling Centre Location: Nr Robert Street, BS5 Category: Infrastructure and Facilities Class Code: Recycling Centres Positional Accuracy: Positioned to address or location	A18NW (N)	921	9	360687 174665

Map ID	Details	Quadrant Reference (Compass Direction)	Estimated Distance From Site	Contact	NGR
361	Points of Interest - Public Infrastructure Name: E C T Recycling Ltd Location: Eastville Depot, New Stadium Road, Bristol, BS5 6NL Category: Infrastructure and Facilities Class Code: Recycling Centres Positional Accuracy: Positioned to address or location	A18NW (N)	969	9	360752 174722
362	Points of Interest - Public Infrastructure Name: Actionaid Recycling Ltd Location: Unit 14 Kingsland Trading Estate, St. Philips Road, Bristol, BS2 0JZ Category: Infrastructure and Facilities Class Code: Recycling Centres Positional Accuracy: Positioned to address or location	A7NW (SW)	981	9	360093 173085
362	Points of Interest - Public Infrastructure Name: Green Source Solutions Ltd Location: Unit 14 Kingsland Trading Estate, St. Philips Road, Bristol, BS2 0JZ Category: Infrastructure and Facilities Class Code: Recycling Centres Positional Accuracy: Positioned to address or location	A7NW (SW)	981	9	360093 173085
363	Points of Interest - Recreational and Environmental Name: Play Area Location: Bannerman Road, BS5 Category: Recreational Class Code: Playgrounds Positional Accuracy: Positioned to address or location	A13NW (NW)	159	9	360688 173832
363	Points of Interest - Recreational and Environmental Name: Playground Location: Not Supplied Category: Recreational Class Code: Playgrounds Positional Accuracy: Positioned to an adjacent address or location	A13NW (NW)	160	9	360687 173832
364	Points of Interest - Recreational and Environmental Name: Play Park Location: Owen Street, BS5 Category: Recreational Class Code: Playgrounds Positional Accuracy: Positioned to an adjacent address or location	A13NE (NE)	205	9	361031 173839
365	Points of Interest - Recreational and Environmental Name: Playground Location: Not Supplied Category: Recreational Class Code: Playgrounds Positional Accuracy: Positioned to an adjacent address or location	A13NW (NW)	273	9	360615 173926
365	Points of Interest - Recreational and Environmental Name: Playground Location: Felix Road, BS5 Category: Recreational Class Code: Playgrounds Positional Accuracy: Positioned to an adjacent address or location	A13NW (NW)	279	9	360607 173925
366	Points of Interest - Recreational and Environmental Name: Play Area Location: Vining Walk, BS5 Category: Recreational Class Code: Playgrounds Positional Accuracy: Positioned to address or location	A13NW (W)	292	9	360533 173755
366	Points of Interest - Recreational and Environmental Name: Playground Location: Not Supplied Category: Recreational Class Code: Playgrounds Positional Accuracy: Positioned to an adjacent address or location	A13NW (W)	293	9	360532 173755
367	Points of Interest - Recreational and Environmental Name: Play Area Location: BS5 Category: Recreational Class Code: Playgrounds Positional Accuracy: Positioned to an adjacent address or location	A13SW (SW)	363	9	360511 173560
368	Points of Interest - Recreational and Environmental Name: Playground Location: Heber Street, BS5 Category: Recreational Class Code: Playgrounds Positional Accuracy: Positioned to an adjacent address or location	A14SW (SE)	428	9	361204 173496

Map ID	Details	Quadrant Reference (Compass Direction)	Estimated Distance From Site	Contact	NGR
368	Points of Interest - Recreational and Environmental Name: Playground Location: Not Supplied Category: Recreational Class Code: Playgrounds Positional Accuracy: Positioned to an adjacent address or location	A14SW (SE)	439	9	361227 173511
368	Points of Interest - Recreational and Environmental Name: Playground Location: Carlton Park, BS5 Category: Recreational Class Code: Playgrounds Positional Accuracy: Positioned to address or location	A14SW (SE)	440	9	361231 173516
369	Points of Interest - Recreational and Environmental Name: Playground Location: Stapleton Road, BS5 Category: Recreational Class Code: Playgrounds Positional Accuracy: Positioned to address or location	A12NE (W)	446	9	360391 173853
369	Points of Interest - Recreational and Environmental Name: Playground Location: Not Supplied Category: Recreational Class Code: Playgrounds Positional Accuracy: Positioned to an adjacent address or location	A12NE (W)	450	9	360388 173859
370	Points of Interest - Recreational and Environmental Name: Playground Location: Albion Road, BS5 Category: Recreational Class Code: Playgrounds Positional Accuracy: Positioned to address or location	A18SE (N)	446	9	360906 174197
370	Points of Interest - Recreational and Environmental Name: Playground Location: Not Supplied Category: Recreational Class Code: Playgrounds Positional Accuracy: Positioned to an adjacent address or location	A18SE (N)	448	9	360905 174199
371	Points of Interest - Recreational and Environmental Name: Playground Location: Brentry Avenue, BS5 Category: Recreational Class Code: Playgrounds Positional Accuracy: Positioned to address or location	A8NW (S)	450	9	360715 173296
371	Points of Interest - Recreational and Environmental Name: Playground Location: Not Supplied Category: Recreational Class Code: Playgrounds Positional Accuracy: Positioned to an adjacent address or location	A8NW (S)	453	9	360717 173293
372	Points of Interest - Recreational and Environmental Name: Play Area Location: Beaumont Terrace, BS5 Category: Recreational Class Code: Playgrounds Positional Accuracy: Positioned to address or location	A12NE (W)	492	9	360364 173923
372	Points of Interest - Recreational and Environmental Name: Play Area Location: Not Supplied Category: Recreational Class Code: Playgrounds Positional Accuracy: Positioned to an adjacent address or location	A12NE (W)	507	9	360353 173935
372	Points of Interest - Recreational and Environmental Name: Playground Location: Not Supplied Category: Recreational Class Code: Playgrounds Positional Accuracy: Positioned to an adjacent address or location	A12NE (NW)	521	9	360369 174003
373	Points of Interest - Recreational and Environmental Name: Playground Location: Not Supplied Category: Recreational Class Code: Playgrounds Positional Accuracy: Positioned to an adjacent address or location	A8NE (SE)	521	9	361146 173308

Map ID	Details	Quadrant Reference (Compass Direction)	Estimated Distance From Site	Contact	NGR
374	Points of Interest - Recreational and Environmental Name: Playground Location: Not Supplied Category: Recreational Class Code: Playgrounds Positional Accuracy: Positioned to an adjacent address or location	A12NE (W)	631	9	360204 173864
374	Points of Interest - Recreational and Environmental Name: Playground Location: Clark Street, BS5 Category: Recreational Class Code: Playgrounds Positional Accuracy: Positioned to address or location	A12NE (W)	631	9	360205 173866
374	Points of Interest - Recreational and Environmental Name: Playground Location: Not Supplied Category: Recreational Class Code: Playgrounds Positional Accuracy: Positioned to an adjacent address or location	A12NW (W)	701	9	360129 173830
374	Points of Interest - Recreational and Environmental Name: Playground Location: Goodhind Street, BS5 Category: Recreational Class Code: Playgrounds Positional Accuracy: Positioned to an adjacent address or location	A12NW (W)	701	9	360129 173830
375	Points of Interest - Recreational and Environmental Name: Play Area Location: Not Supplied Category: Recreational Class Code: Playgrounds Positional Accuracy: Positioned to an adjacent address or location	A7NE (SW)	634	9	360341 173328
376	Points of Interest - Recreational and Environmental Name: Playground Location: Not Supplied Category: Recreational Class Code: Playgrounds Positional Accuracy: Positioned to an adjacent address or location	A8NE (S)	641	9	360982 173108
376	Points of Interest - Recreational and Environmental Name: Play Area Location: Gregory Street, BS5 Category: Recreational Class Code: Playgrounds Positional Accuracy: Positioned to address or location	A8NE (S)	652	9	361002 173101
376	Points of Interest - Recreational and Environmental Name: Playground Location: Gregory Street, BS5 Category: Recreational Class Code: Playgrounds Positional Accuracy: Positioned to an adjacent address or location	A8NE (S)	655	9	360990 173095
377	Points of Interest - Recreational and Environmental Name: Playground Location: Not Supplied Category: Recreational Class Code: Playgrounds Positional Accuracy: Positioned to an adjacent address or location	A18SE (N)	667	9	361091 174373
377	Points of Interest - Recreational and Environmental Name: Play Area Location: Belle Vue Road, BS5 Category: Recreational Class Code: Playgrounds Positional Accuracy: Positioned to address or location	A18SE (N)	679	9	361093 174386
378	Points of Interest - Recreational and Environmental Name: Playground Location: Robinson Drive, BS5 Category: Recreational Class Code: Playgrounds Positional Accuracy: Positioned to an adjacent address or location	A12NE (W)	692	9	360176 173991
378	Points of Interest - Recreational and Environmental Name: Playground Location: Not Supplied Category: Recreational Class Code: Playgrounds Positional Accuracy: Positioned to an adjacent address or location	A12NE (W)	692	9	360176 173991

Map ID	Details	Quadrant Reference (Compass Direction)	Estimated Distance From Site	Contact	NGR
378	Points of Interest - Recreational and Environmental Name: Playground Location: Robinson Drive, BS5 Category: Recreational Class Code: Playgrounds Positional Accuracy: Positioned to an adjacent address or location	A12NE (W)	694	9	360179 174003
379	Points of Interest - Recreational and Environmental Name: Play Area Location: Not Supplied Category: Recreational Class Code: Playgrounds Positional Accuracy: Positioned to an adjacent address or location	A12NW (W)	724	9	360122 173921
379	Points of Interest - Recreational and Environmental Name: Play Area Location: Hathway Walk, BS5 Category: Recreational Class Code: Playgrounds Positional Accuracy: Positioned to an adjacent address or location	A12NW (W)	724	9	360122 173922
379	Points of Interest - Recreational and Environmental Name: Playground Location: Not Supplied Category: Recreational Class Code: Playgrounds Positional Accuracy: Positioned to an adjacent address or location	A12NW (W)	736	9	360102 173890
379	Points of Interest - Recreational and Environmental Name: Playground Location: Hathway Walk, BS5 Category: Recreational Class Code: Playgrounds Positional Accuracy: Positioned to address or location	A12NW (W)	740	9	360099 173891
380	Points of Interest - Recreational and Environmental Name: Playground Location: Fox Road, BS5 Category: Recreational Class Code: Playgrounds Positional Accuracy: Positioned to address or location	A17NE (NW)	768	9	360468 174432
380	Points of Interest - Recreational and Environmental Name: Playground Location: Not Supplied Category: Recreational Class Code: Playgrounds Positional Accuracy: Positioned to an adjacent address or location	A17NE (NW)	771	9	360473 174438
381	Points of Interest - Recreational and Environmental Name: Playground Location: Cookworthy Close, BS5 Category: Recreational Class Code: Playgrounds Positional Accuracy: Positioned to address or location	A8SW (S)	781	9	360816 172950
382	Points of Interest - Recreational and Environmental Name: Play Area Location: BS5 Category: Recreational Class Code: Playgrounds Positional Accuracy: Positioned to an adjacent address or location	A9NW (SE)	827	9	361360 173086
383	Points of Interest - Recreational and Environmental Name: Playground Location: Trinity Street, BS2 Category: Recreational Class Code: Playgrounds Positional Accuracy: Positioned to address or location	A7NE (SW)	838	9	360176 173208
383	Points of Interest - Recreational and Environmental Name: Playground Location: Not Supplied Category: Recreational Class Code: Playgrounds Positional Accuracy: Positioned to an adjacent address or location	A7NE (SW)	842	9	360173 173206
384	Points of Interest - Recreational and Environmental Name: Playground Location: Not Supplied Category: Recreational Class Code: Playgrounds Positional Accuracy: Positioned to an adjacent address or location	A9NE (SE)	846	9	361630 173406

Map ID	Details	Quadrant Reference (Compass Direction)	Estimated Distance From Site	Contact	NGR
384	Points of Interest - Recreational and Environmental Name: Playground Location: Gladstone Street, BS5 Category: Recreational Class Code: Playgrounds Positional Accuracy: Positioned to address or location	A9NE (SE)	847	9	361629 173401
385	Points of Interest - Recreational and Environmental Name: Playground Location: Avonvale Road, BS5 Category: Recreational Class Code: Playgrounds Positional Accuracy: Positioned to an adjacent address or location	A9SW (SE)	847	9	361315 173029
385	Points of Interest - Recreational and Environmental Name: Playground Location: Not Supplied Category: Recreational Class Code: Playgrounds Positional Accuracy: Positioned to an adjacent address or location	A9SW (SE)	851	9	361323 173030
385	Points of Interest - Recreational and Environmental Name: Playground Location: Compton Street, BS5 Category: Recreational Class Code: Playgrounds Positional Accuracy: Positioned to an adjacent address or location	A9SW (SE)	882	9	361323 172993
385	Points of Interest - Recreational and Environmental Name: Playground Location: Not Supplied Category: Recreational Class Code: Playgrounds Positional Accuracy: Positioned to an adjacent address or location	A9SW (SE)	882	9	361323 172993
386	Points of Interest - Recreational and Environmental Name: Playground Location: Not Supplied Category: Recreational Class Code: Playgrounds Positional Accuracy: Positioned to an adjacent address or location	A19NW (NE)	933	9	361364 174527
387	Points of Interest - Recreational and Environmental Name: Adventure Playground Location: Not Supplied Category: Recreational Class Code: Playgrounds Positional Accuracy: Positioned to an adjacent address or location	A17SW (NW)	960	9	359949 174142
387	Points of Interest - Recreational and Environmental Name: Adventure Playground Location: Thomas Street, BS2 Category: Recreational Class Code: Playgrounds Positional Accuracy: Positioned to address or location	A17SW (NW)	960	9	359946 174136
388	Points of Interest - Recreational and Environmental Name: Playground Location: Lyndale Road, BS5 Category: Recreational Class Code: Playgrounds Positional Accuracy: Positioned to an adjacent address or location	A14SE (E)	961	9	361810 173669
388	Points of Interest - Recreational and Environmental Name: Playground Location: Not Supplied Category: Recreational Class Code: Playgrounds Positional Accuracy: Positioned to an adjacent address or location	A14SE (E)	969	9	361818 173669
389	Points of Interest - Recreational and Environmental Name: Play Area Location: BS5 Category: Recreational Class Code: Playgrounds Positional Accuracy: Positioned to an adjacent address or location	A8SW (S)	999	9	360816 172732

Agency & Hydrological	Version	Update Cycle
Contaminated Land Register Entries and Notices Bath and North East Somerset Council - Environmental Health Department Environment Agency - Head Office North Somerset Council - Environmental Health Department South Gloucestershire Council - Environmental Services Department Bristol City Council - Environmental Health Department	January 2020 June 2020 October 2017 October 2017 September 2017	Annual Rolling Update Annually Annual Rolling Update Annual Rolling Update Annual Rolling Update
Discharge Consents Environment Agency - South West Region	July 2023	Quarterly
Enforcement and Prohibition Notices Environment Agency - South West Region	March 2013	
Integrated Pollution Controls Environment Agency - South West Region	January 2009	
Integrated Pollution Prevention And Control Environment Agency - South West Region	January 2023	Quarterly
Local Authority Integrated Pollution Prevention And Control Bath and North East Somerset Council - Environmental Health Department Bristol City Council - Environmental Health Department South Gloucestershire Council - Environmental Services Department North Somerset Council - Environmental Health Department	February 2015 February 2015 January 2015 March 2015	Variable Variable Variable Variable
Local Authority Pollution Prevention and Controls Bath and North East Somerset Council - Environmental Health Department Bristol City Council - Environmental Health Department South Gloucestershire Council - Environmental Services Department North Somerset Council - Environmental Health Department	February 2015 February 2015 January 2015 March 2015	Not Applicable Not Applicable Annual Rolling Update Annual Rolling Update
Local Authority Pollution Prevention and Control Enforcements Bath and North East Somerset Council - Environmental Health Department Bristol City Council - Environmental Health Department South Gloucestershire Council - Environmental Services Department North Somerset Council - Environmental Health Department	February 2015 February 2015 January 2015 September 2013	Variable Variable Variable Variable
Nearest Surface Water Feature Ordnance Survey	September 2023	
Pollution Incidents to Controlled Waters Environment Agency - South West Region	September 1999	
Prosecutions Relating to Authorised Processes Environment Agency - South West Region	July 2015	
Prosecutions Relating to Controlled Waters Environment Agency - South West Region	March 2013	
Registered Radioactive Substances Environment Agency - South West Region Environment Agency - Head Office	June 2016 May 2023	As notified Quarterly
River Quality Environment Agency - Head Office	November 2001	Not Applicable
River Quality Biology Sampling Points Environment Agency - Head Office	April 2012	
River Quality Chemistry Sampling Points Environment Agency - Head Office	April 2012	
Substantiated Pollution Incident Register Environment Agency - South West Region - North Wessex Area Environment Agency - South West Region - Wessex Area	July 2023 July 2023	Quarterly Quarterly
Water Abstractions Environment Agency - South West Region	October 2023	Quarterly

Agency & Hydrological	Version	Update Cycle
Water Industry Act Referrals Environment Agency - South West Region	October 2017	
Groundwater Vulnerability Map Environment Agency - Head Office	June 2018	As notified
Groundwater Vulnerability - Soluble Rock Risk Environment Agency - Head Office	June 2018	As notified
Bedrock Aquifer Designations Environment Agency - Head Office	January 2018	As notified
Superficial Aquifer Designations Environment Agency - Head Office	January 2018	As notified
Source Protection Zones Environment Agency - Head Office	September 2022	Bi-Annually
Extreme Flooding from Rivers or Sea without Defences Environment Agency - Head Office	August 2023	Quarterly
Flooding from Rivers or Sea without Defences Environment Agency - Head Office	August 2023	Quarterly
Areas Benefiting from Flood Defences Environment Agency - Head Office	February 2023	Quarterly
Flood Water Storage Areas Environment Agency - Head Office	August 2023	Quarterly
Flood Defences Environment Agency - Head Office	August 2022	Quarterly
OS Water Network Lines Ordnance Survey	October 2023	Quarterly
Surface Water 1 in 30 year Flood Extent Environment Agency - Head Office	May 2018	Annually
Surface Water 1 in 100 year Flood Extent Environment Agency - Head Office	May 2018	Annually
Surface Water 1 in 1000 year Flood Extent Environment Agency - Head Office	May 2018	Annually
Surface Water Suitability Environment Agency - Head Office	February 2016	Annually
BGS Groundwater Flooding Susceptibility British Geological Survey - National Geoscience Information Service	May 2013	As notified

Waste	Version	Update Cycle
BGS Recorded Landfill Sites British Geological Survey - National Geoscience Information Service	November 2002	As notified
Historical Landfill Sites Environment Agency - Head Office	July 2023	Quarterly
Integrated Pollution Control Registered Waste Sites Environment Agency - South West Region	January 2009	Not Applicable
Licensed Waste Management Facilities (Landfill Boundaries) Environment Agency - South West Region - North Wessex Area Environment Agency - South West Region - Wessex Area	July 2023 July 2023	Quarterly Quarterly
Licensed Waste Management Facilities (Locations) Environment Agency - South West Region - North Wessex Area Environment Agency - South West Region - Wessex Area	January 2023 January 2023	Quarterly Quarterly
Local Authority Landfill Coverage Bath and North East Somerset Council - Planning Services Department Bristol City Council North Somerset Council South Gloucestershire Council - Environmental Services Department	February 2003 February 2003 February 2003 February 2003	Not Applicable Not Applicable Not Applicable Not Applicable
Local Authority Recorded Landfill Sites Bath and North East Somerset Council - Planning Services Department Bristol City Council North Somerset Council South Gloucestershire Council - Environmental Services Department	October 2018 October 2018 October 2018 October 2018	
Potentially Infilled Land (Non-Water) Landmark Information Group Limited	December 1999	
Potentially Infilled Land (Water) Landmark Information Group Limited	December 1999	
Registered Landfill Sites Environment Agency - South West Region - North Wessex Area Environment Agency - South West Region - Wessex Area	March 2006 March 2006	Not Applicable Not Applicable
Registered Waste Transfer Sites Environment Agency - South West Region - North Wessex Area Environment Agency - South West Region - Wessex Area	April 2018 April 2018	
Registered Waste Treatment or Disposal Sites Environment Agency - South West Region - North Wessex Area Environment Agency - South West Region - Wessex Area	June 2015 June 2015	

Hazardous Substances	Version	Update Cycle
Control of Major Accident Hazards Sites (COMAH) Health and Safety Executive	March 2023	Bi-Annually
Explosive Sites Health and Safety Executive	March 2017	
Notification of Installations Handling Hazardous Substances (NIHHS) Health and Safety Executive	August 2001	
Planning Hazardous Substance Enforcements North Somerset Council Bath and North East Somerset Council - Economic and Environmental Development Bristol City Council - Planning Department South Gloucestershire Council - Development Control: Planning	February 2016 July 2023 March 2023 May 2016	Variable Variable Variable Variable
Planning Hazardous Substance Consents Bristol City Council - Planning Department Bath and North East Somerset Council - Economic and Environmental Development North Somerset Council South Gloucestershire Council - Development Control: Planning	April 2015 February 2016 February 2016 May 2016	Variable Variable Variable Variable
Geological	Version	Update Cycle
BGS 1:625,000 Solid Geology British Geological Survey - National Geoscience Information Service	January 2009	As notified
BGS Estimated Soil Chemistry British Geological Survey - National Geoscience Information Service	December 2015	As notified
BGS Recorded Mineral Sites British Geological Survey - National Geoscience Information Service	June 2023	Bi-Annually
CBSCB Compensation District Cheshire Brine Subsidence Compensation Board (CBSCB) Cheshire Brine Subsidence Compensation Board (CBSCB)	August 2011 November 2020	As notified
Coal Mining Affected Areas The Coal Authority - Property Searches	February 2023	Annual Rolling Update
Mining Instability Ove Arup & Partners	June 1998	Not Applicable
Non Coal Mining Areas of Great Britain British Geological Survey - National Geoscience Information Service	May 2015	Not Applicable
Potential for Collapsible Ground Stability Hazards British Geological Survey - National Geoscience Information Service	April 2020	As notified
Potential for Compressible Ground Stability Hazards British Geological Survey - National Geoscience Information Service	January 2019	As notified
Potential for Ground Dissolution Stability Hazards British Geological Survey - National Geoscience Information Service	January 2019	As notified
Potential for Landslide Ground Stability Hazards British Geological Survey - National Geoscience Information Service	January 2019	As notified
Potential for Running Sand Ground Stability Hazards British Geological Survey - National Geoscience Information Service	January 2019	As notified
Potential for Shrinking or Swelling Clay Ground Stability Hazards British Geological Survey - National Geoscience Information Service	January 2019	As notified
Radon Potential - Radon Affected Areas British Geological Survey - National Geoscience Information Service	October 2023	Annually
Radon Potential - Radon Protection Measures British Geological Survey - National Geoscience Information Service	October 2023	Annually

Industrial Land Use	Version	Update Cycle
Contemporary Trade Directory Entries Thomson Directories	October 2023	Quarterly
Fuel Station Entries Catalist Ltd - Experian	August 2023	Quarterly
Gas Pipelines National Grid	October 2021	Bi-Annually
Points of Interest - Commercial Services PointX	September 2023	Quarterly
Points of Interest - Education and Health PointX	September 2023	Quarterly
Points of Interest - Manufacturing and Production PointX	September 2023	Quarterly
Points of Interest - Public Infrastructure PointX	September 2023	Quarterly
Points of Interest - Recreational and Environmental PointX	September 2023	Quarterly
Underground Electrical Cables National Grid	February 2023	Bi-Annually

Sensitive Land Use	Version	Update Cycle
Ancient Woodland Natural England	April 2023	Bi-Annually
Areas of Adopted Green Belt Bath and North East Somerset Council Bristol City Council North Somerset Council South Gloucestershire Council	August 2023 August 2023 August 2023 August 2023	Quarterly Quarterly Quarterly Quarterly
Areas of Unadopted Green Belt Bath and North East Somerset Council Bristol City Council North Somerset Council South Gloucestershire Council	August 2023 August 2023 August 2023 August 2023	Quarterly Quarterly Quarterly Quarterly
Areas of Outstanding Natural Beauty Natural England	November 2023	Bi-Annually
Environmentally Sensitive Areas Natural England	August 2023	
Forest Parks Forestry Commission	May 2023	Not Applicable
Local Nature Reserves Natural England	August 2023	Bi-Annually
Marine Nature Reserves Natural England	October 2023	Bi-Annually
National Nature Reserves Natural England	August 2023	Bi-Annually
National Parks Natural England	February 2018	Bi-Annually
Nitrate Sensitive Areas Natural England	April 2023	Not Applicable
Nitrate Vulnerable Zones Department for Environment, Food and Rural Affairs (DEFRA - formerly FRCA) Environment Agency - Head Office	April 2016 March 2023	Bi-Annually
Ramsar Sites Natural England	October 2023	Bi-Annually
Sites of Special Scientific Interest Natural England	November 2023	Bi-Annually
Special Areas of Conservation Natural England	October 2023	Bi-Annually
Special Protection Areas Natural England	October 2023	Bi-Annually

A selection of organisations who provide data within this report

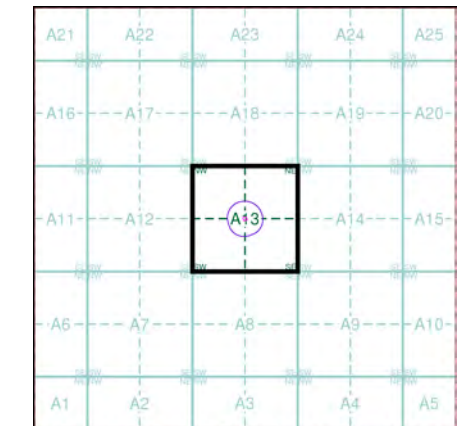
Data Supplier	Data Supplier Logo
Ordnance Survey	
Environment Agency	
Scottish Environment Protection Agency	
The Coal Authority	
British Geological Survey	 British Geological Survey NATURAL ENVIRONMENT RESEARCH COUNCIL
Centre for Ecology and Hydrology	 Centre for Ecology & Hydrology NATURAL ENVIRONMENT RESEARCH COUNCIL
Natural Resources Wales	
Scottish Natural Heritage	
Natural England	
Public Health England	
Ove Arup	
Stantec UK Ltd	

Contact	Name and Address	Contact Details
1	British Geological Survey - Enquiry Service British Geological Survey, Environmental Science Centre, Keyworth, Nottingham, Nottinghamshire, NG12 5GG	Telephone: 0115 936 3143 Fax: 0115 936 3276 Email: enquiries@bgs.ac.uk Website: www.bgs.ac.uk
2	Environment Agency - National Customer Contact Centre (NCCC) PO Box 544, Templeborough, Rotherham, S60 1BY	Telephone: 03708 506 506 Email: enquiries@environment-agency.gov.uk
3	Bristol City Council - Environmental Health Department Brunel House, St Georges Road, Bristol, Avon, BS1 5UY	Telephone: 0117 922 2500
4	Environment Agency - Head Office Rio House, Waterside Drive, Aztec West, Almondsbury, Bristol, Avon, BS32 4UD	Telephone: 01454 624400 Fax: 01454 624409
5	Ordnance Survey Adanac Drive, Southampton, Hampshire, SO16 0AS	Telephone: 03456 05 05 05 Email: customerservices@ordnancesurvey.co.uk Website: www.ordnancesurvey.gov.uk
6	Bristol City Council The Council House, College Green, Bristol, Avon, BS1 5TR	Telephone: 0117 922 2000 Fax: 0117 922 3886 Website: www.bristol-city.gov.uk
7	Health and Safety Executive 5S.2 Redgrave Court, Merton Road, Bootle, L20 7HS	Website: www.hse.gov.uk
8	The Coal Authority - Property Searches 200 Lichfield Lane, Mansfield, Nottinghamshire, NG18 4RG	Telephone: 0345 762 6848 Fax: 01623 637 338 Email: groundstability@coal.gov.uk Website: www2.groundstability.com
9	PointX 7 Abbey Court, Eagle Way, Sowton, Exeter, Devon, EX2 7HY	Website: www.pointx.co.uk
10	Natural England County Hall, Spetchley Road, Worcester, WR5 2NP	Telephone: 0300 060 3900 Email: enquiries@naturalengland.org.uk Website: www.naturalengland.org.uk
11	South Gloucestershire Council Council Offices, Castle Street, Thornbury, Bristol, Gloucestershire, BS12 1HF	Telephone: 01454 868686 Fax: 01454 419754 Website: www.southglos.gov.uk
-	Public Health England - Radon Survey, Centre for Radiation, Chemical and Environmental Hazards Chilton, Didcot, Oxfordshire, OX11 0RQ	Telephone: 01235 822622 Fax: 01235 833891 Email: radon@phe.gov.uk Website: www.ukradon.org
-	Landmark Information Group Limited Imperium, Imperial Way, Reading, Berkshire, RG2 0TD	Telephone: 0844 844 9952 Fax: 0844 844 9951 Email: customerservices@landmarkinfo.co.uk Website: www.landmarkinfo.co.uk

Please note that the Environment Agency / Natural Resources Wales / SEPA have a charging policy in place for enquiries.

- General**
- Specified Site
 - Specified Buffer(s)
 - Bearing Reference Point
 - Map ID
 - Several of Type at Location
 - Pylon
 - Overhead Transmission Line
- Agency and Hydrological**
- Contaminated Land Register Entry or Notice (Location)
 - Contaminated Land Register Entry or Notice
 - Discharge Consent
 - Enforcement or Prohibition Notice
 - Integrated Pollution Control
 - Integrated Pollution Prevention Control
 - Local Authority Integrated Pollution Prevention and Control
 - Local Authority Pollution Prevention and Control Enforcement
 - Pollution Incident to Controlled Waters
 - Prosecution Relating to Authorised Processes
 - Prosecution Relating to Controlled Waters
 - Registered Radioactive Substance
 - River Network or Water Feature
 - River Quality Sampling Point
 - Substantiated Pollution Incident Register
 - Water Abstraction
 - Water Industry Act Referral
- Hazardous Substances**
- COMAH Site
 - Explosive Site
 - NIHHS Site
 - Planning Hazardous Substance Consent
 - Planning Hazardous Substance Enforcement
 - BGS Recorded Mineral Site
- Waste**
- BGS Recorded Landfill Site (Location)
 - BGS Recorded Landfill Site
 - EA Historic Landfill (Buffered Point)
 - EA Historic Landfill (Polygon)
 - Integrated Pollution Control Registered Waste Site
 - Licensed Waste Management Facility (Landfill Boundary)
 - Licensed Waste Management Facility (Location)
 - Local Authority Recorded Landfill Site (Location)
 - Local Authority Recorded Landfill Site
 - Potentially Infilled Land (Non-water)
 - Potentially Infilled Land (Non-water)
 - Potentially Infilled Land (Water)
 - Potentially Infilled Land (Water)
 - Potentially Infilled Land (Water)
 - Registered Landfill Site
 - Registered Landfill Site (Location)
 - Registered Landfill Site (Point Buffered to 100m)
 - Registered Landfill Site (Point Buffered to 250m)
 - Registered Waste Transfer Site (Location)
 - Registered Waste Transfer Site
 - Registered Waste Treatment or Disposal Site (Location)
 - Registered Waste Treatment or Disposal Site

Site Sensitivity Map - Segment A13

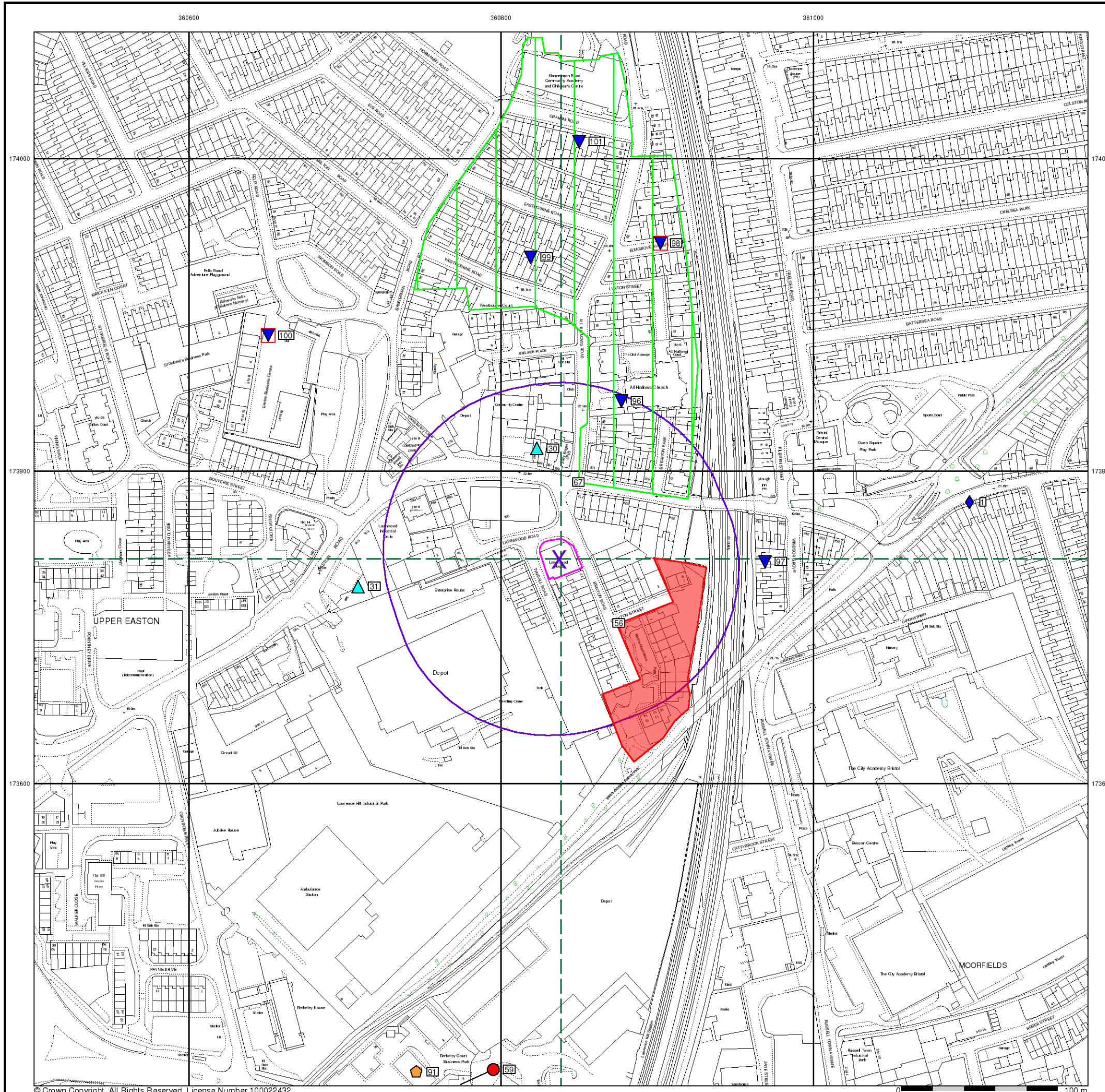


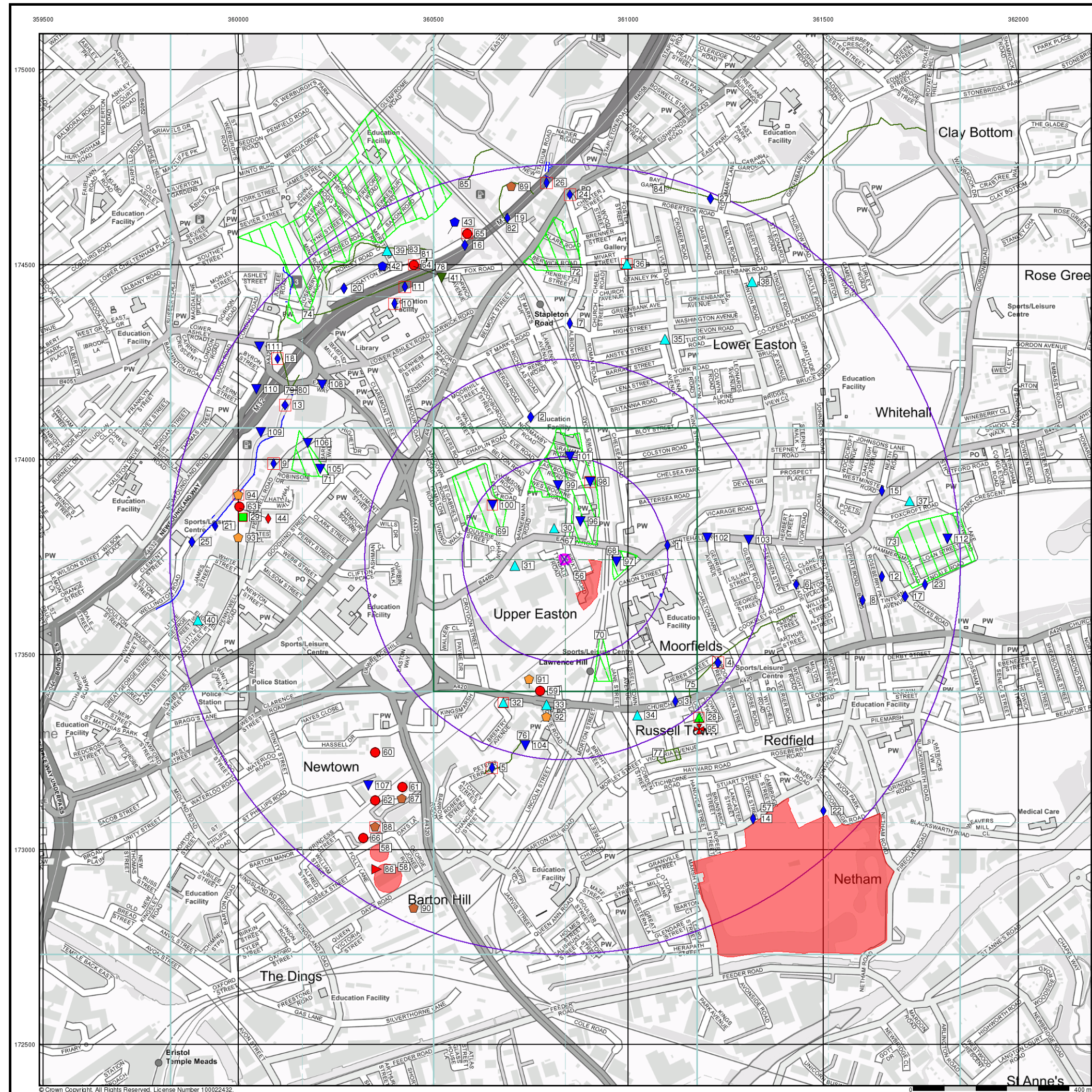
Order Details

Order Number: 324823969_1_1
 Customer Ref: PO-AS-128
 National Grid Reference: 360840, 173740
 Slice: A
 Site Area (Ha): 0.05
 Plot Buffer (m): 100

Site Details

E T S (S W) Ltd, Lawnwood House, Lawnwood Road Industrial Estate, Lawnwood Road, BRISTOL, BS5 0EF



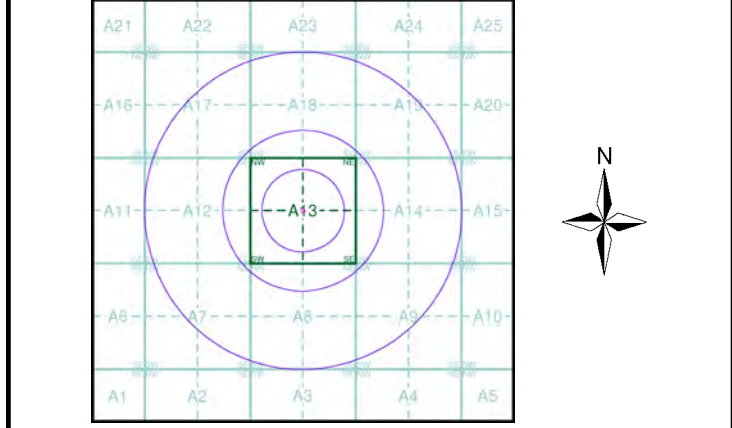


Envirocheck

LANDMARK INFORMATION GROUP

- General**
- Specified Site
 - Specified Buffer(s)
 - Bearing Reference Point
 - Map ID
 - Several of Type at Location
- Agency and Hydrological**
- Contaminated Land Register Entry or Notice (Location)
 - Contaminated Land Register Entry or Notice
 - Discharge Consent
 - Enforcement or Prohibition Notice
 - Integrated Pollution Control
 - Integrated Pollution Prevention Control
 - Local Authority Integrated Pollution Prevention and Control
 - Local Authority Pollution Prevention and Control Enforcement
 - Pollution Incident to Controlled Waters
 - Prosecution Relating to Authorised Processes
 - Prosecution Relating to Controlled Waters
 - Registered Radioactive Substance
 - River Network or Water Feature
 - River Quality Sampling Point
 - Substantiated Pollution Incident Register
 - Water Abstraction
 - Water Industry Act Referral
- Hazardous Substances**
- COMAH Site
 - Explosive Site
 - NIHS Site
 - Planning Hazardous Substance Consent
 - Planning Hazardous Substance Enforcement
 - BGS Recorded Mineral Site
- Waste**
- BGS Recorded Landfill Site (Location)
 - BGS Recorded Landfill Site
 - EA Historic Landfill (Buffered Point)
 - EA Historic Landfill (Polygon)
 - Integrated Pollution Control Registered Waste Site
 - Licensed Waste Management Facility (Landfill Boundary)
 - Licensed Waste Management Facility (Location)
 - Local Authority Recorded Landfill Site (Location)
 - Local Authority Recorded Landfill Site
 - Potentially Infilled Land (Non-water)
 - Potentially Infilled Land (Non-water)
 - Potentially Infilled Land (Non-water)
 - Potentially Infilled Land (Water)
 - Potentially Infilled Land (Water)
 - Potentially Infilled Land (Water)
 - Registered Landfill Site
 - Registered Landfill Site (Location)
 - Registered Landfill Site (Point Buffered to 100m)
 - Registered Landfill Site (Point Buffered to 250m)
 - Registered Waste Transfer Site (Location)
 - Registered Waste Transfer Site
 - Registered Waste Treatment or Disposal Site (Location)
 - Registered Waste Treatment or Disposal Site

Site Sensitivity Map - Slice A



Order Details

Order Number: 324823969_1_1
 Customer Ref: PO-AS-128
 National Grid Reference: 360840, 173740
 Slice: A
 Site Area (Ha): 0.05
 Search Buffer (m): 1000

Site Details

E T S (S W) Ltd, Lawnwood House, Lawnwood Road Industrial Estate, Lawnwood Road, BRISTOL, BS5 0EF

Landmark INFORMATION GROUP
 Tel: 0844 844 9952
 Fax: 0844 844 9951
 Web: www.envirocheck.co.uk