


Legend

- Cross Section —
- Application Boundary
- Landowners Ownership Boundary
- Existing Crane Pad
- Existing Foundation
- Existing Cabinets
- Existing Access Track
- Proposed Crane Pad Extension
- Proposed Foundation

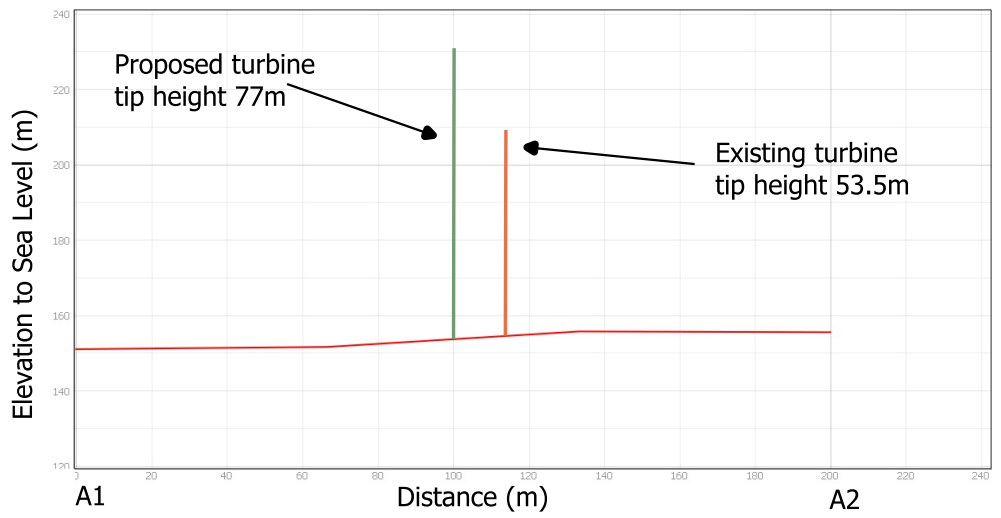


Rivestone
Cross Section Plan
Figure 6

Site Address
 Land to north of Rivestone
 Kinnoir
 Huntly
 Aberdeenshire
 AB54 7YX

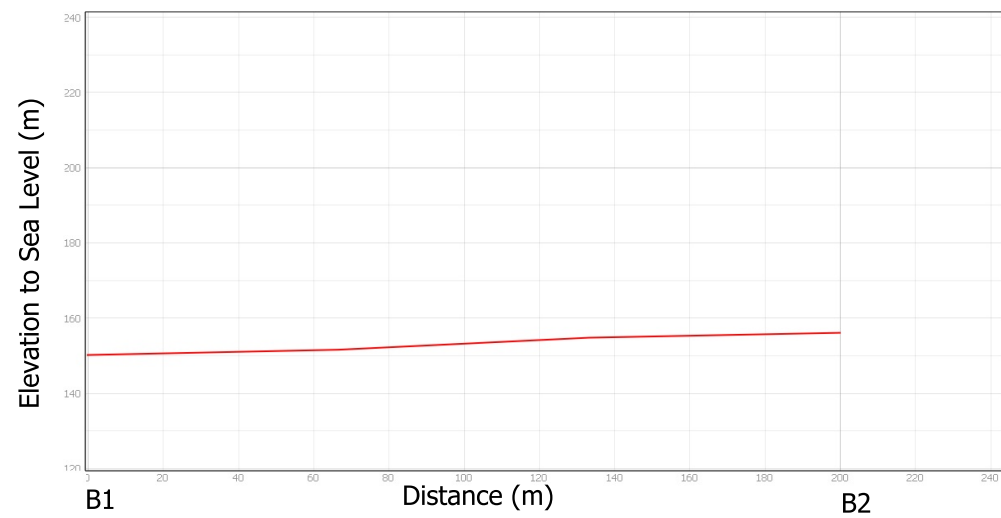
Plan Technicals
 1:2,000 Scale in A3

Section A - South to North Cross Section



Starting Position (A1): E355370, N846273
 Ending Position (A2): E355338, N846471

Section B - West to East Cross Section



Starting Position (B1): E355255, N846356
 Ending Position (B2): E355453, N846388

Cross Section Technicals

1:2,000 Scale in A3
 No changes in ground level are proposed

Drawing Version A
 Dated 2023-11-16
 By DH