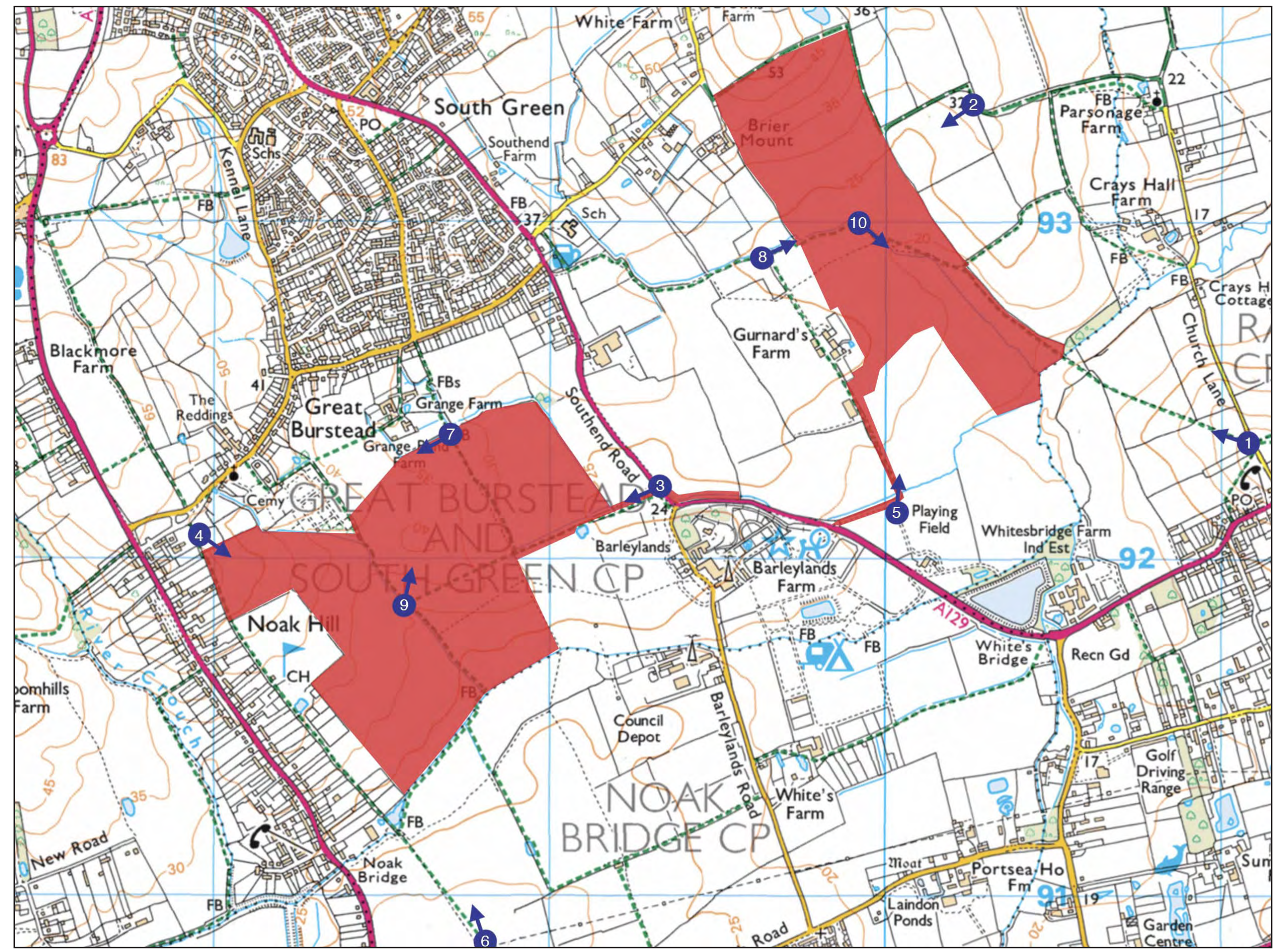


Appendix 12 – Representative Viewpoints



Approximate distance to site boundary: 650m
 Location: 51 degrees 36'14.18"N 0 degrees 28'08.92"E



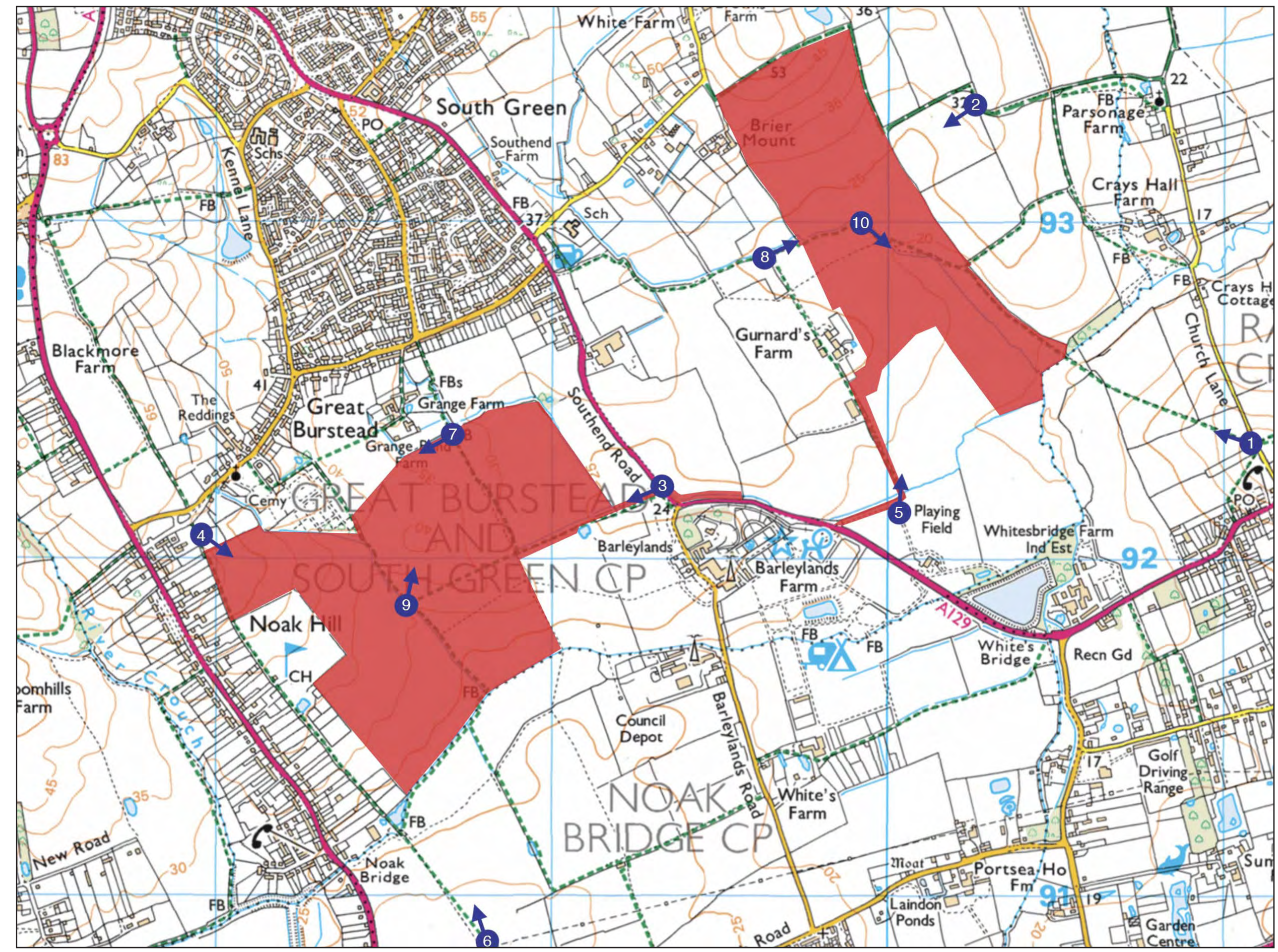
Briarwood

Landscape Architecture

Burstead Solar Farm - Landscape and Visual Appraisal - Representative Viewpoints - BLA095-004 Revision A

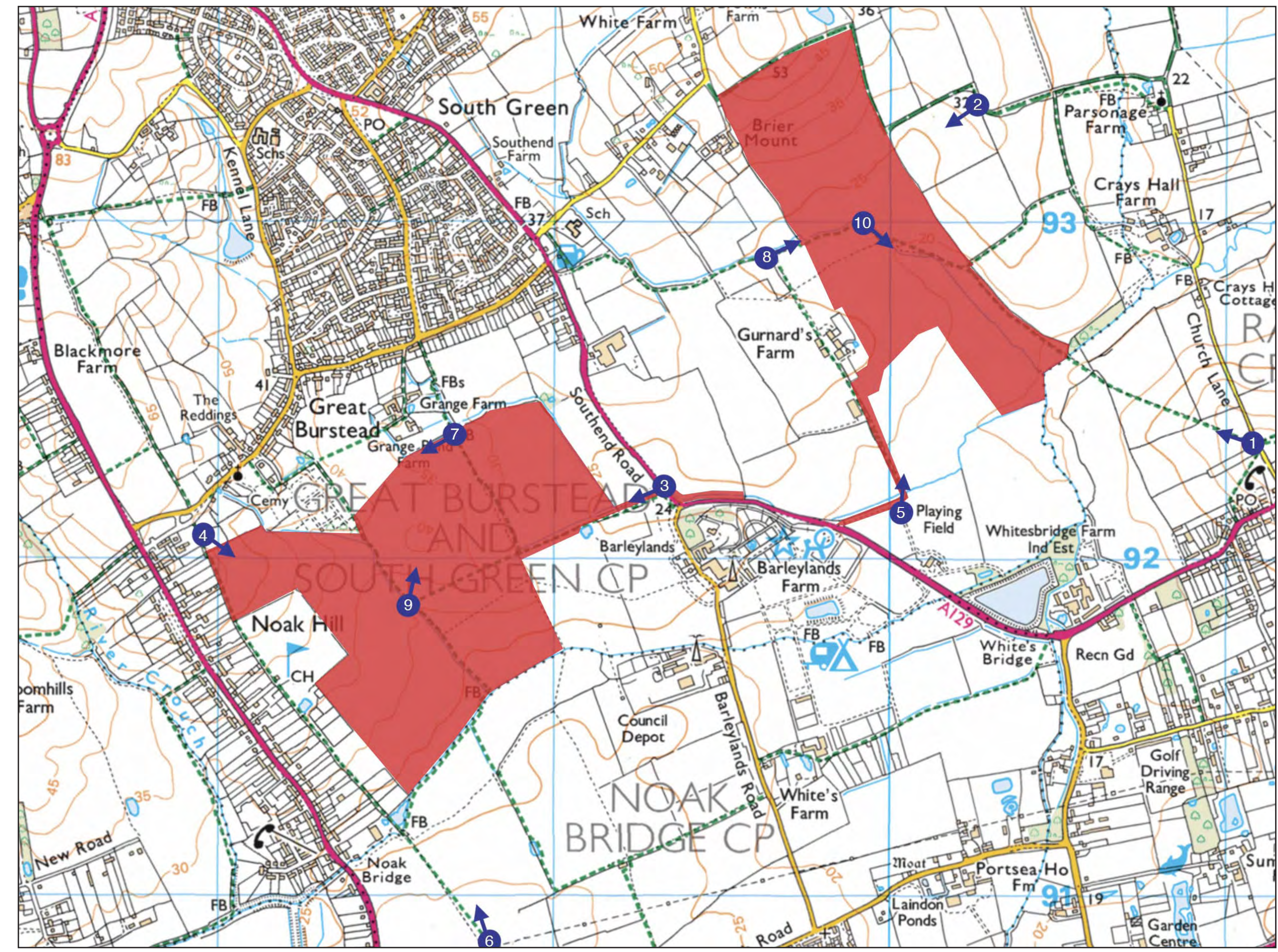


Approximate distance to site boundary: 305m
 Location: 51 degrees 36'48.12"N 0 degrees 27'27.66"E





Approximate distance to site boundary: 250m
 Location: 51 degrees 36'12.20"N 0 degrees 26'37.16"E

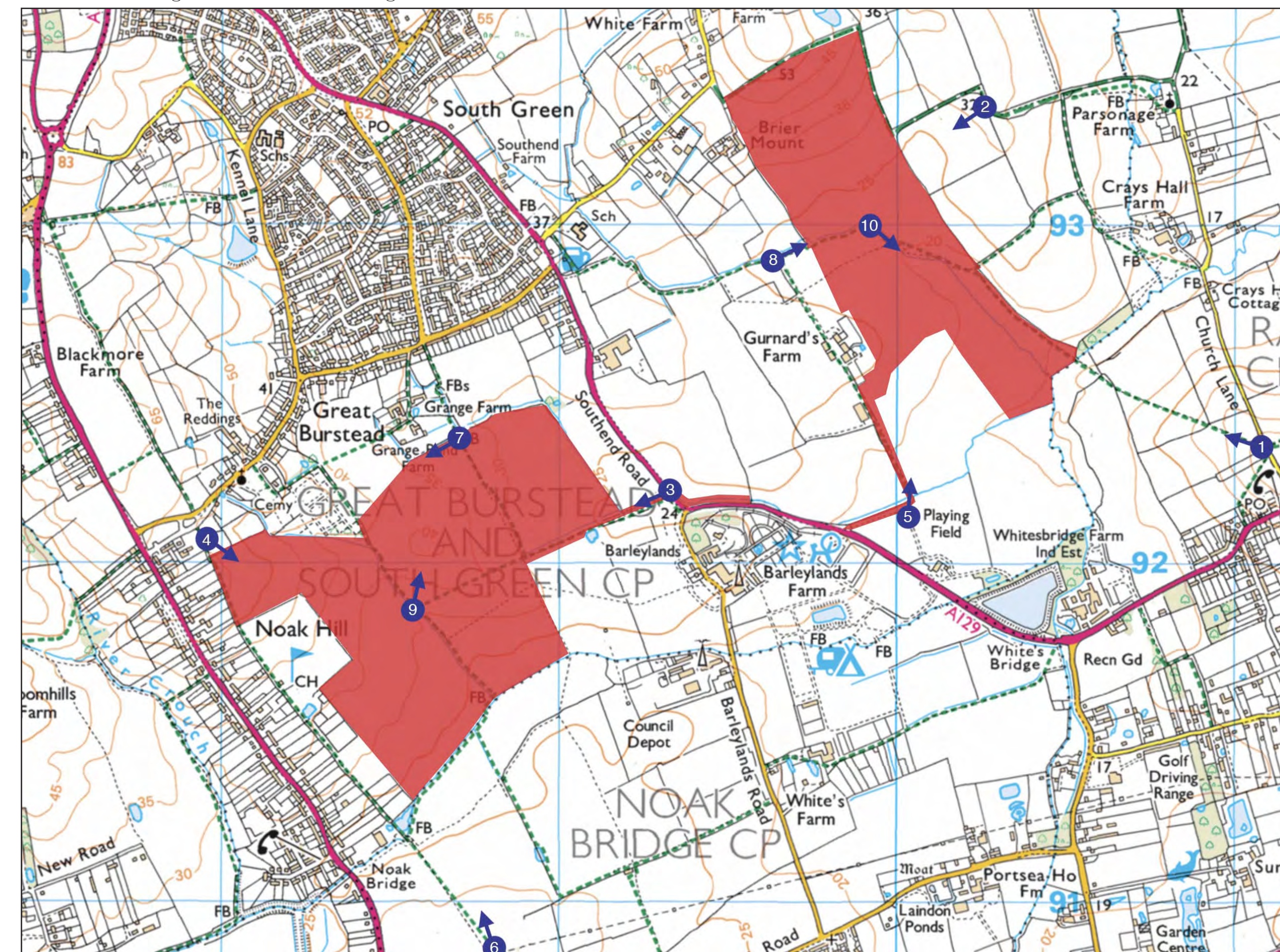


Briarwood
 Landscape Architecture

Burstead Solar Farm - Landscape and Visual Appraisal - Representative Viewpoints - BLA095-004 Revision A

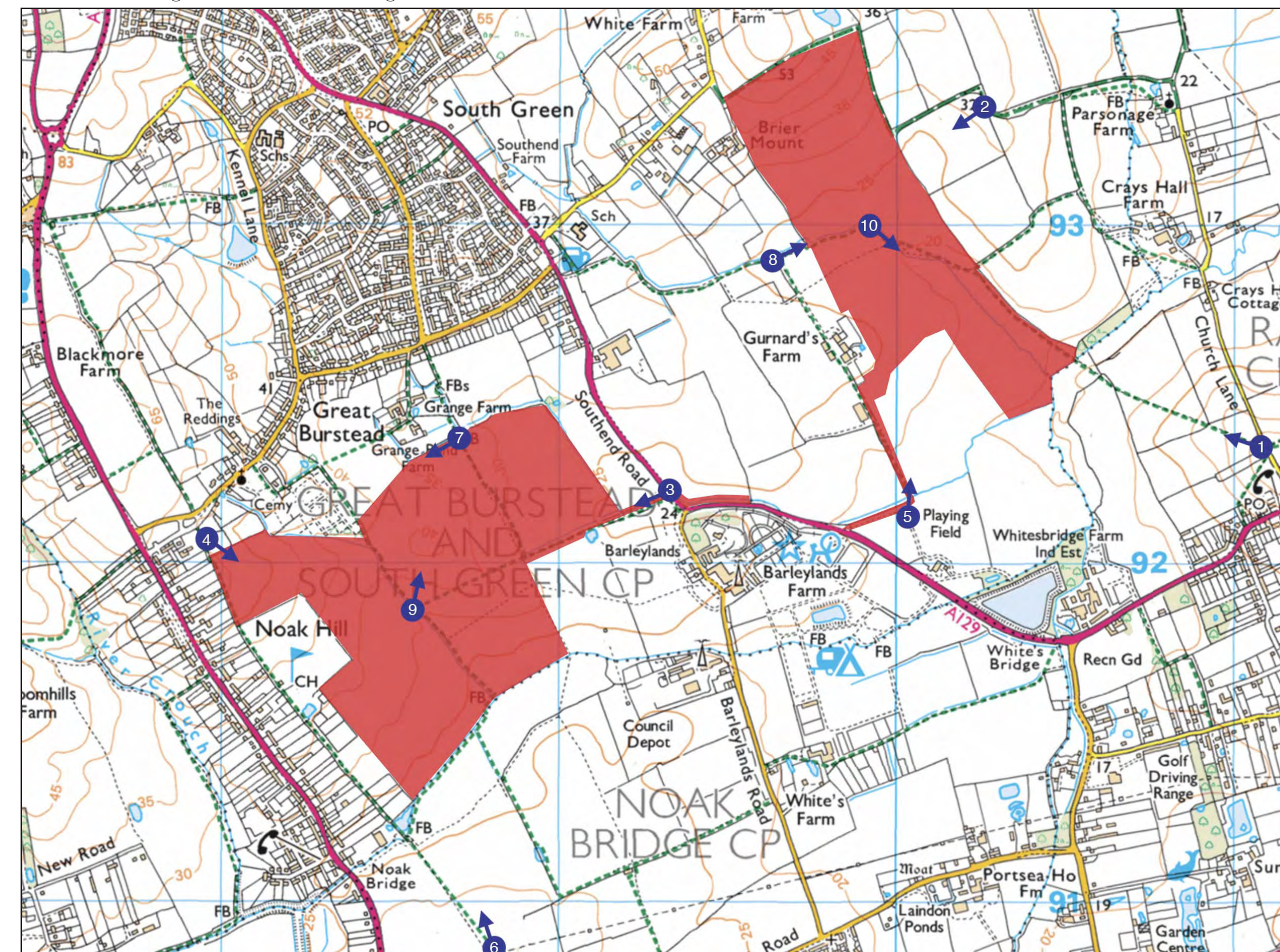


Approximate distance to site boundary: 250m
 Location: 51 degrees 36'06.61"N 0 degrees 25'26.71"E





Approximate distance to site boundary: 410m
 Location: 51 degrees 36'57.09"N 0 degrees 27'00.77"E

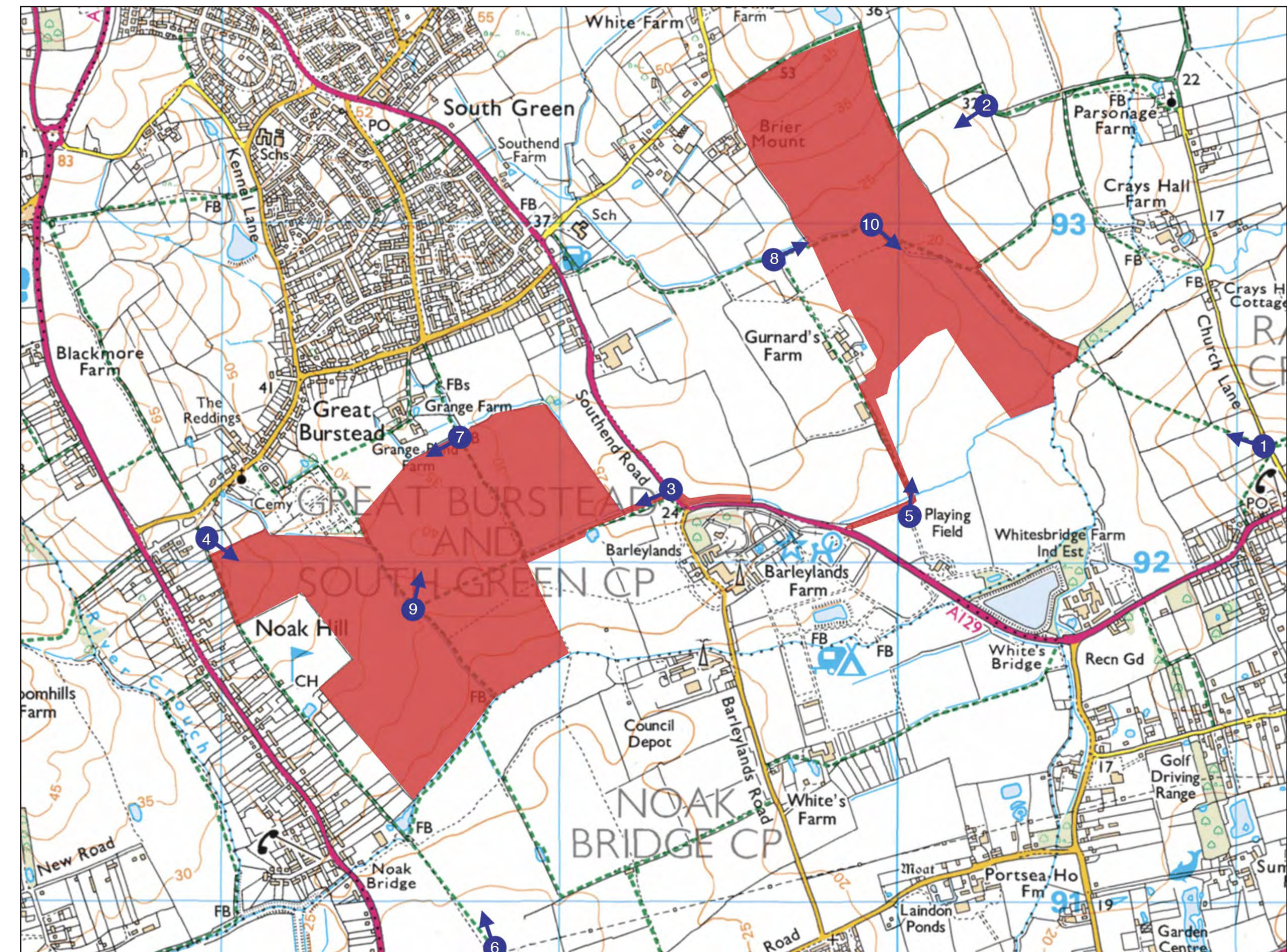


Briarwood
 Landscape Architecture

Burstead Solar Farm - Landscape and Visual Appraisal - Representative Viewpoints - BLA095-004 Revision A

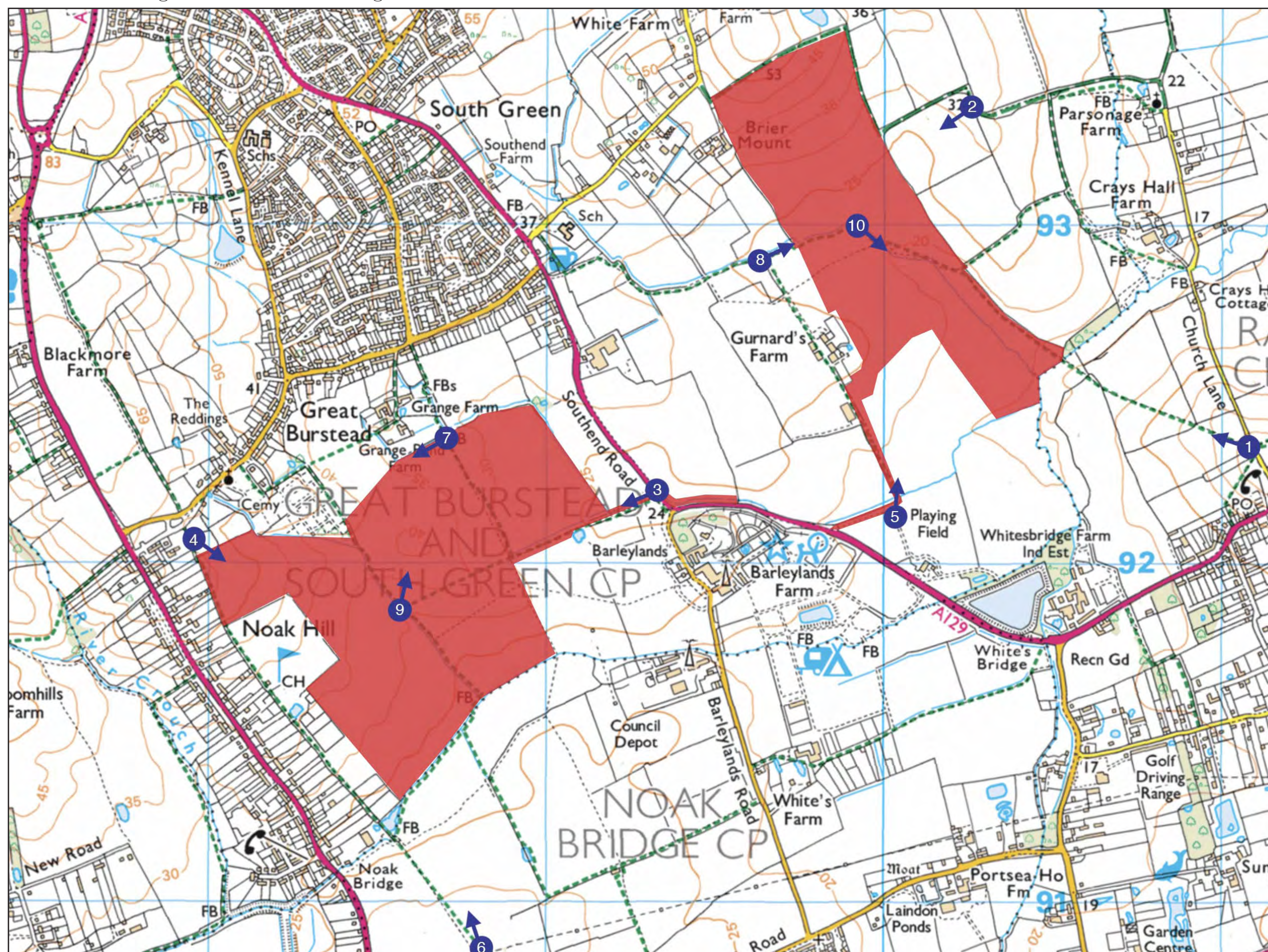


Approximate distance to site boundary: 775m
 Location: 51 degrees 35'23.42"N 0 degrees 26'12.06"E



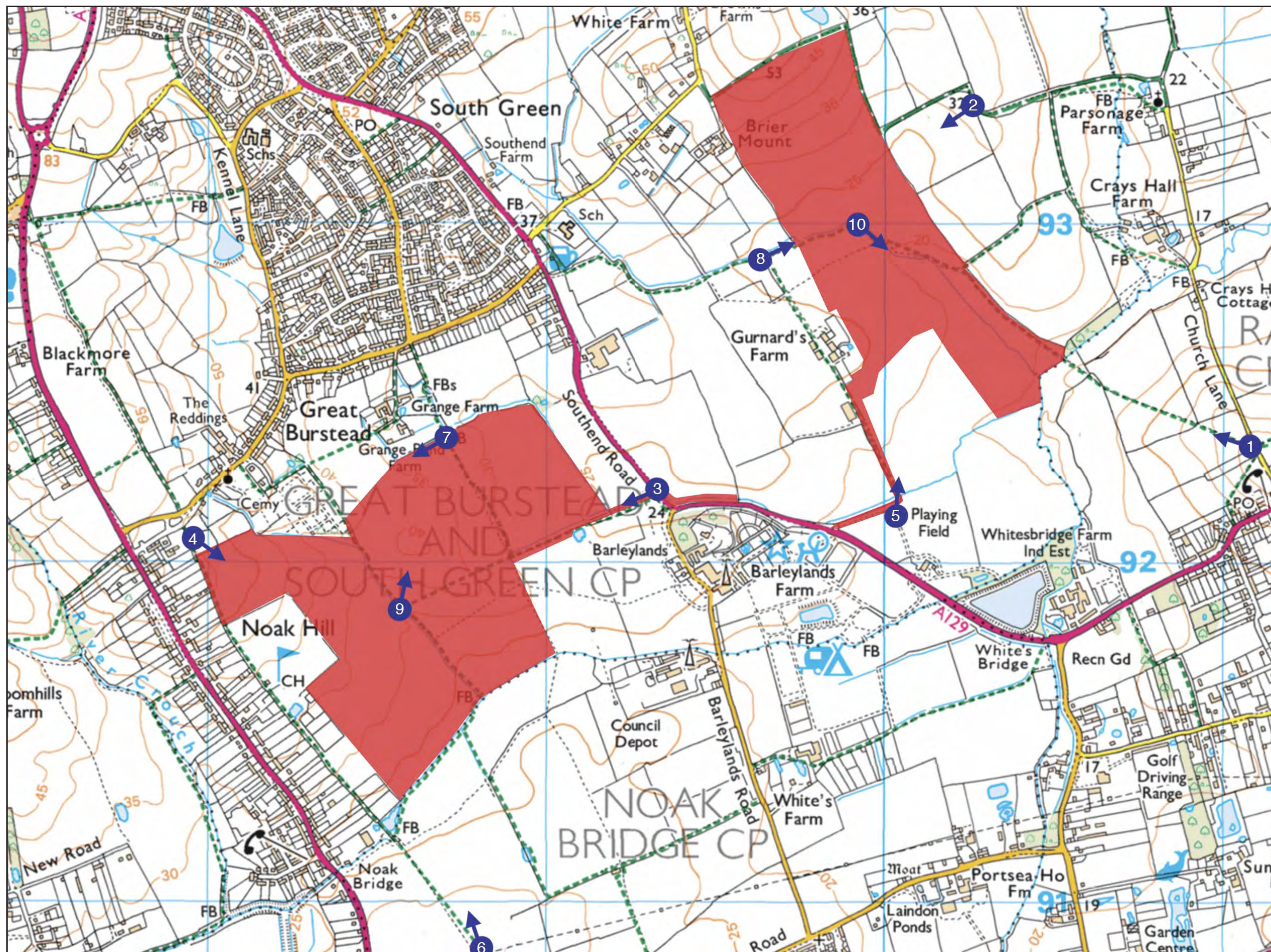


Approximate distance to site boundary: 100m
 Location: 51 degrees 36'17.56"N 0 degrees 26'04.75"E





Approximate distance to site boundary: 130m
 Location: 51 degrees 36'33.34"N 0 degrees 26'53.96"E



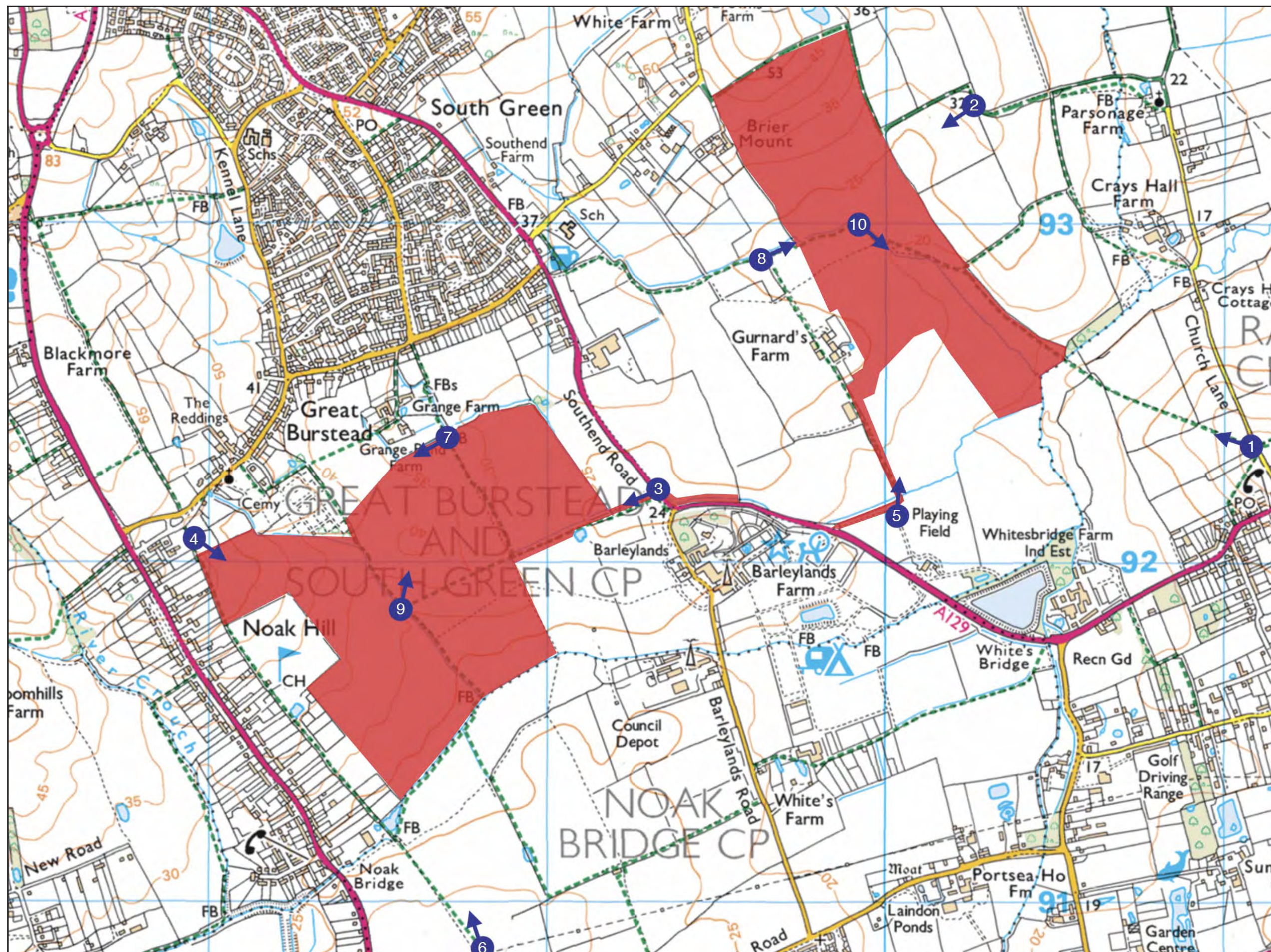
Briarwood

Landscape Architecture

Burstead Solar Farm - Landscape and Visual Appraisal - Representative Viewpoints - BLA095-004 Revision A



Approximate distance to site boundary: On site
 Location: 51 degrees 36'01.26"N 0 degrees 25'57.33"E



Briarwood

Landscape Architecture

Burstead Solar Farm - Landscape and Visual Appraisal - Representative Viewpoints - BLA095-004 Revision A



Approximate distance to site boundary: On site
 Location: 51 degrees 36'36.90"N 0 degrees 27'09.40"E

