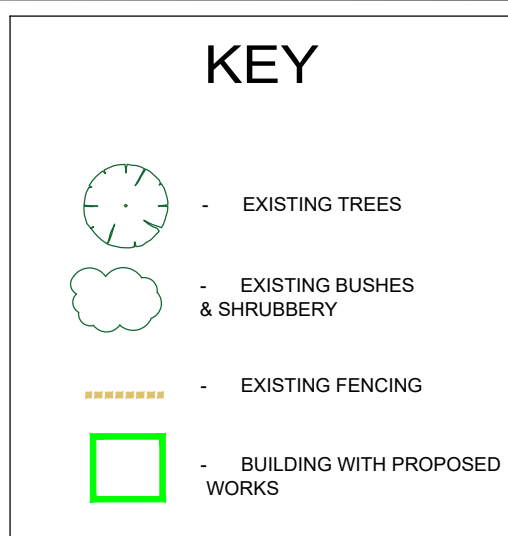
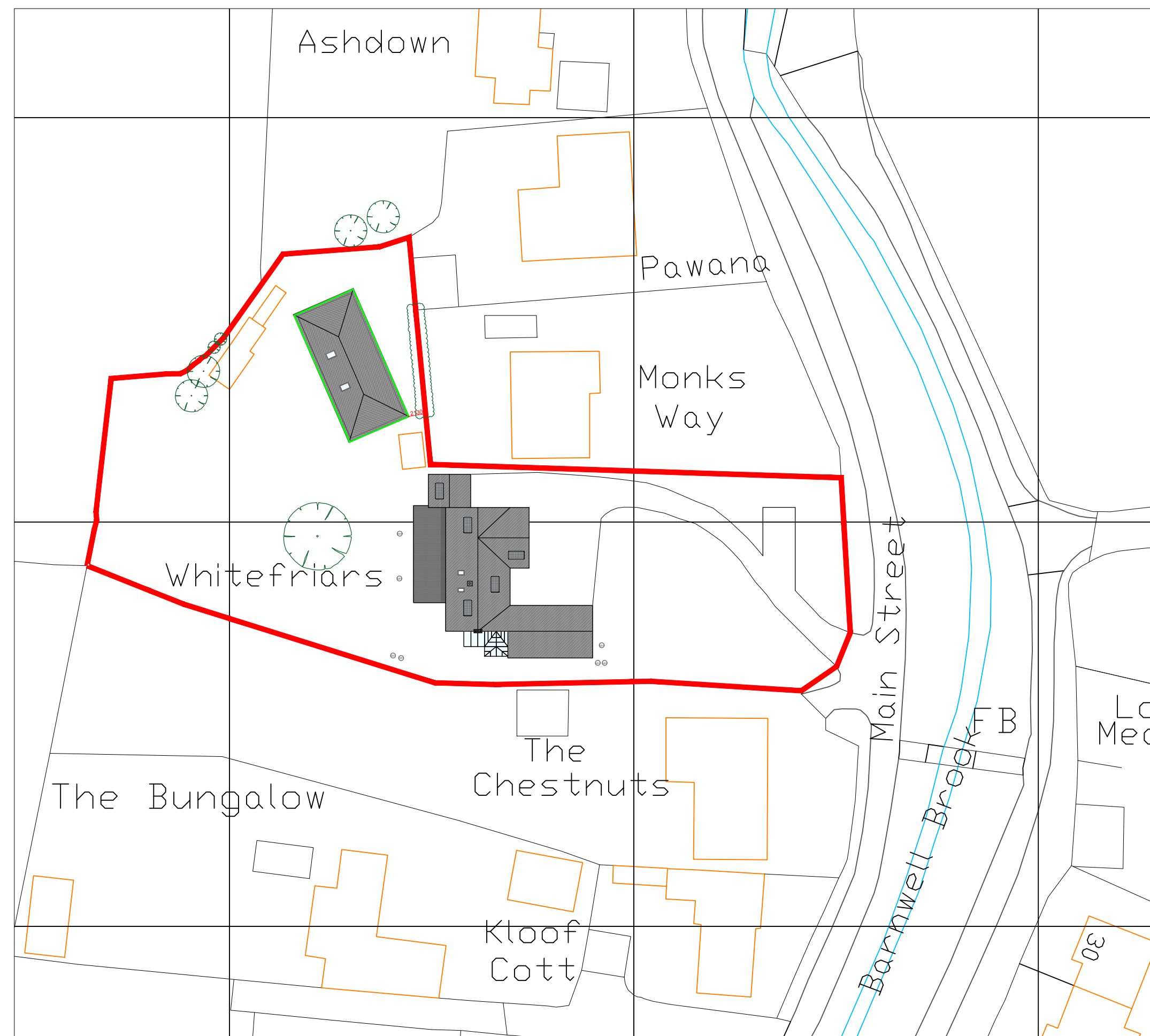


Existing Block Plan, Scale 1:500



PARKING TO REMAIN AS EXISTING, SUFFICIENT SPACES FOR 4 CARS TO PARK AND THE ANNEXE WILL NOT INCREASE THE PARKING NEEDS

BIN STORAGE TO REMAIN AS EXISTING, ANNEXE TO USE THE MAIN DWELLINGS BIN/RECYCLING AND COLLECTION SERVICES



Proposed Block Plan, Scale 1:500

Disclaimer

PLANNING DRAWINGS
 All drawings are provided for planning purposes only. Drawings have been created from a non-intrusive survey and all dimensions must be checked on site before any work commences.
 If in doubt please contact the main contractor if one has been appointed.
 No responsibility can be taken with any errors if building from this drawing.
 Main Contractor To Set Any Works Out Prior To Build To Ensure Buildability Before Commencing Works.
 Any Required Party Wall Act Or Build Over Agreements Will Not Be Organized By Harbur Design And Will Need To Be Completed By The Client Or A 3rd Party.

CDM Regulations

Hazards	Date Added	Date Mitigated	Risk Assessment Date

Revision notes:

Rev:	Date:	Notes:
-	--	--

Drawn by: AC	Managers Check: DC	Directors Check:
-----------------	-----------------------	------------------

Client:
Mr & Mrs Barker

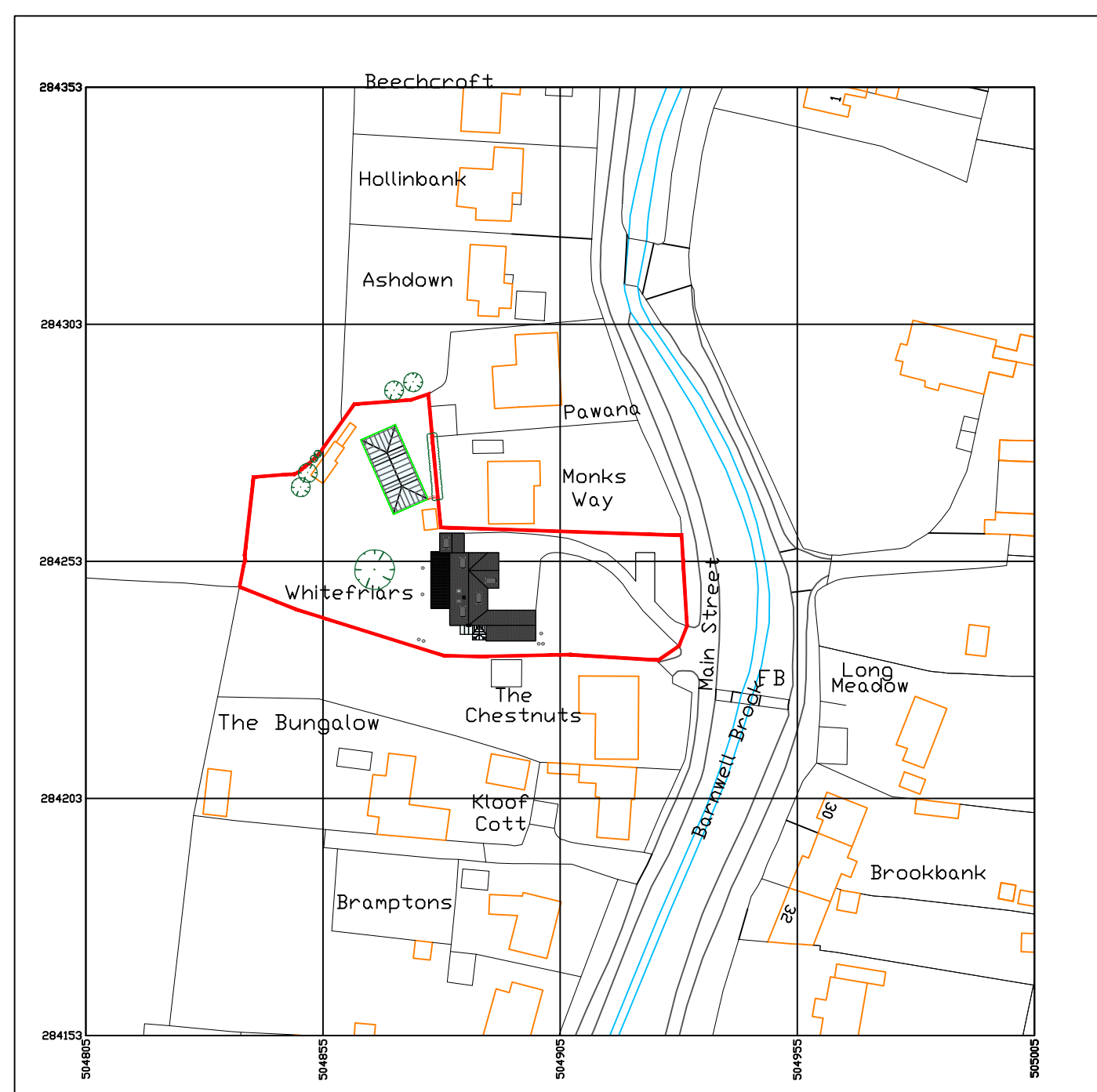
Project:
Pool House Conversion into Annexe and Pool Infill

Whitefriars, Main Street, Barnwell, PE8 5PU

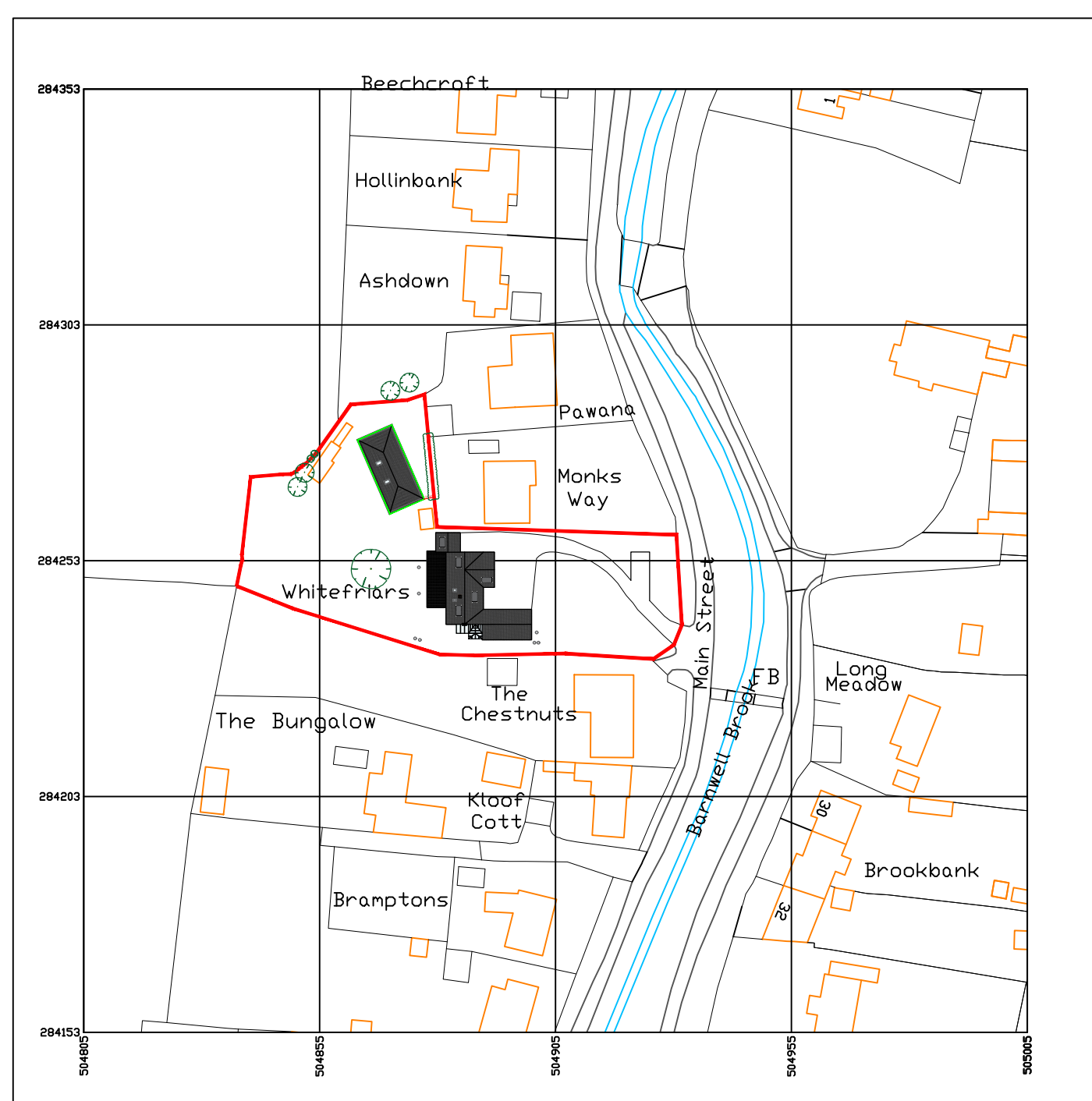
Drawing Title:
Site and Block Location Plans

Scale @ A1: 1:50	Date: 08/08/23	Revision: -
---------------------	-------------------	----------------

Project no: 201032	Drawing no: 201032-SL-001
-----------------------	------------------------------



Existing Block Plan, Scale 1:1250



Proposed Block Plan, Scale 1:1250

Produced on 24 July 2023 from the Ordnance Survey National Geographic Database and incorporating surveyed revision available at this date. This map shows the area bounded by 504895 284153,505005 284153,505005 284153,504895 284153,505005. Crown copyright and database rights 2023 OS 100054135. Supplied by copies Ltd trading as UKPlanningApps.com a licensed Ordnance Survey partner (OS 100054135). Data licence expires 24 July 2024. Unique plan reference v1e/797818/1326657

Produced on 24 July 2023 from the Ordnance Survey National Geographic Database and incorporating surveyed revision available at this date. This map shows the area bounded by 504895 284153,505005 284153,505005 284153,504895 284153,505005. Crown copyright and database rights 2023 OS 100054135. Supplied by copies Ltd trading as UKPlanningApps.com a licensed Ordnance Survey partner (OS 100054135). Data licence expires 24 July 2024. Unique plan reference v1e/797818/1326657

HARBUR DESIGN
 Architectural Services

Contact:
 01933 426764 | info@harburdesign.com | www.harburdesign.com