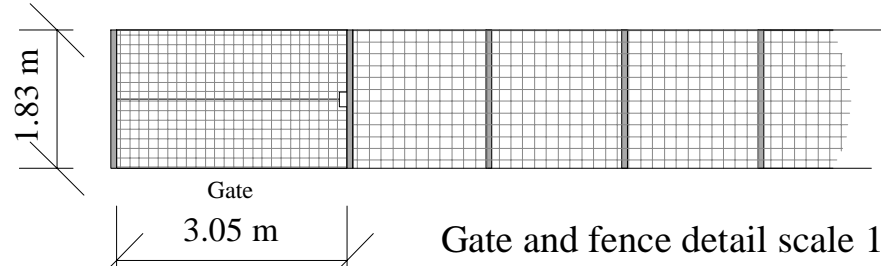



Ordnance Survey (c) Crown Copyright 2023  
All rights reserved. Licence number 100022432  
PLAN AND BOUNDARIES BASED  
ON ORDNANCE SURVEY MAP  
AND INFORMATION PROVIDED



Gate and fence detail scale 1:100

E 3 146 00

N 9 640 00

Existing access

Mesh fence 1.83m (6') high

15m x 15m wide  
parking & turning  
hardstanding  
fenced 1.83m high

Mesh fence 1.83m (6') high

Dog exercise area

Mesh fence 1.83m (6') high

Mesh fence 1.83m (6') high

Track

Sealladh Breagha

75.00 m

12.00 m


15.00 m

15.00 m

### Plan 2

### Site Plan

## SEALLADH BREAGHA SOUTH WEYDALE, WAYDALE THURSO, KW14 8YJ



PLAN SCALE 1:500 (A3)

AP REF: 9862 P2 (a) 10-11-23

**Altype Plans**  
Draughting, Design and Cartographical services.  
The Barn, 11 Whiteinch, Smallholdings,  
Kinloss, Moray. IV36 3TS.  
www.altypeplans.co.uk  
info@altypeplans.co.uk