

Project  
**Proposed New Security Gate House Project**

Drawing Title  
**Location Plan**

Scale  
**1:1250 @ A2**

Date  
**November 2023**

Drawing No.  
**cd4025**

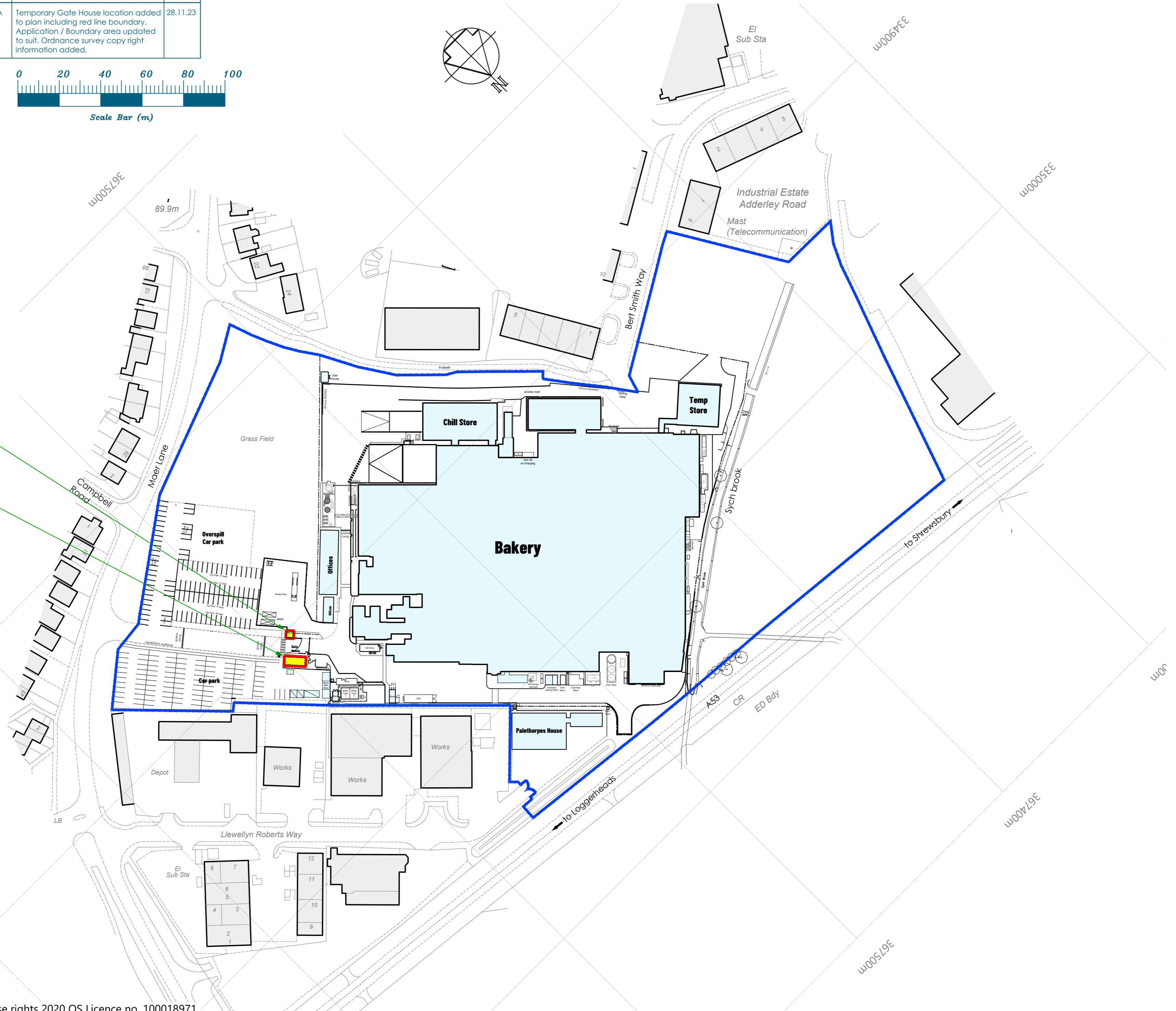

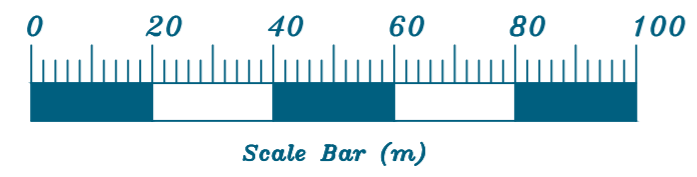
Revision  
**A**

**Key**

**Site Boundary**  
63,267 m<sup>2</sup> / 681,000 ft<sup>2</sup>  
6.33 Ha / 15.6 Acres

**Application Boundary**  
46m<sup>2</sup> / 495 ft<sup>2</sup>  
0.0046 Ha / 0.00114 Acres

Rev	Description	Date
A	Temporary Gate House location added to plan including red line boundary. Application / Boundary area updated to suit. Ordnance survey copy right information added.	28.11.23



Location of Temporary Security Gate House.

Location of Proposed New Security Gate House.