

NOTES:

This drawing is not to be scaled other than in connection with applications for planning permission. It has been based upon survey and other information supplied by others. All dimensions and levels are to be checked on site by contractors and inconsistencies reported immediately to CHRISTOPHER DAVID DESIGNS prior to works being undertaken. Any areas shown are approximate and may be affected by survey accuracy, construction tolerances, workmanship, and design by others.

Contractors are to ensure that all works under their responsibility or the responsibility of their sub-contractors are constructed and/or manufactured to comply with all relevant national and/or local authority statutory requirements and in accordance with local building control and codes of practice.

This drawing is to be read in conjunction with other relevant drawings, specifications, schedules etc., relating to the project or projects for which this drawing has been prepared, whether prepared by CHRISTOPHER DAVID DESIGNS or by others.

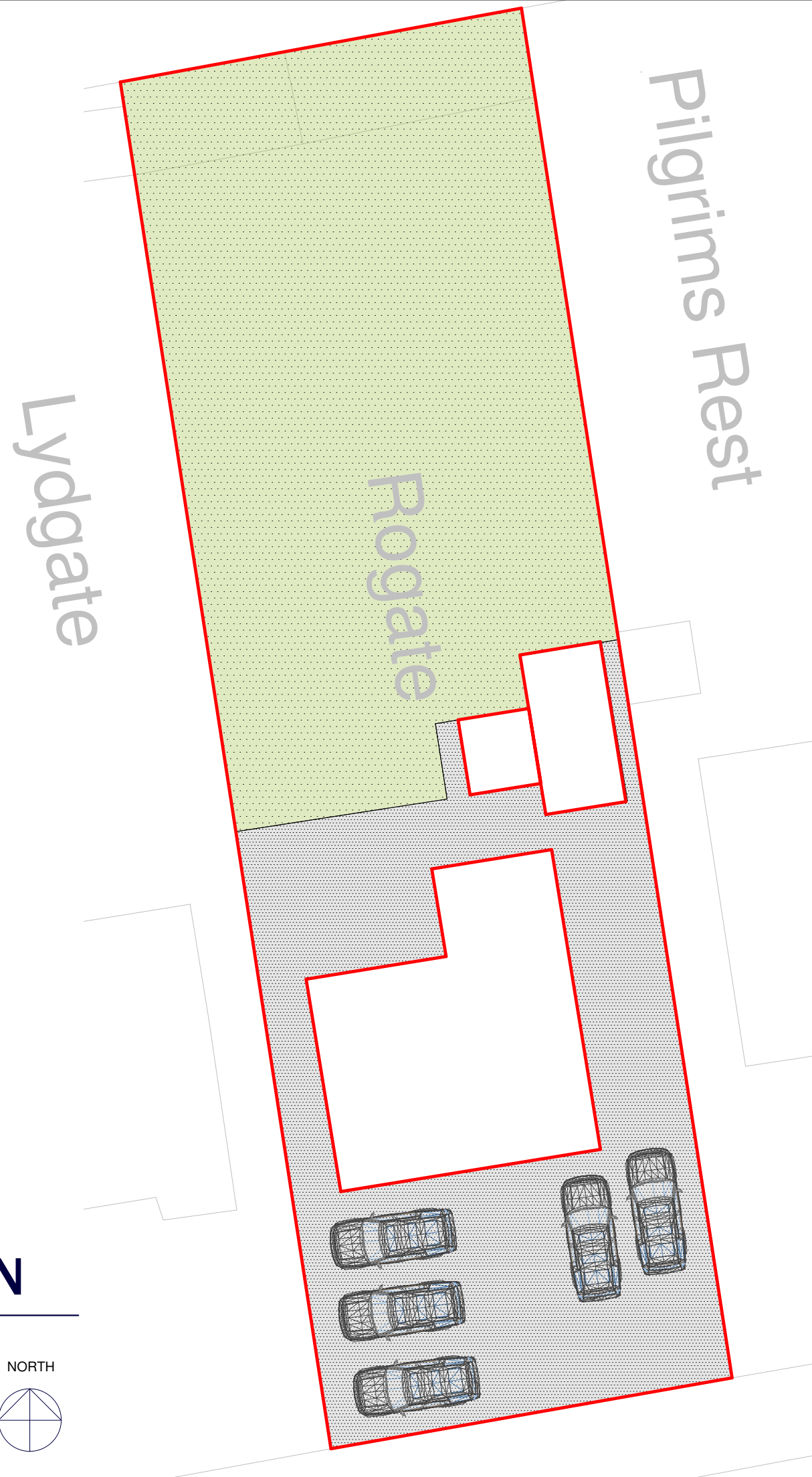
NOT FOR CONSTRUCTION

EXISTING SITE PLAN




SCALE: As indicated

A101

DRAWN BY: Author



**KEY**

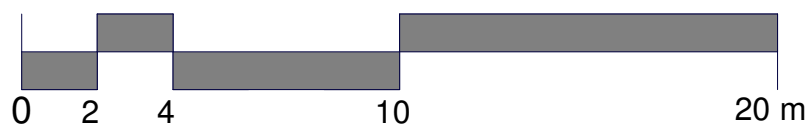
-  BOUNDARY
-  GRASS
-  HARDSCAPING

**EXISTING SITE PLAN**

SCALE: 1 : 200

Scale 1 : 200

NORTH



1