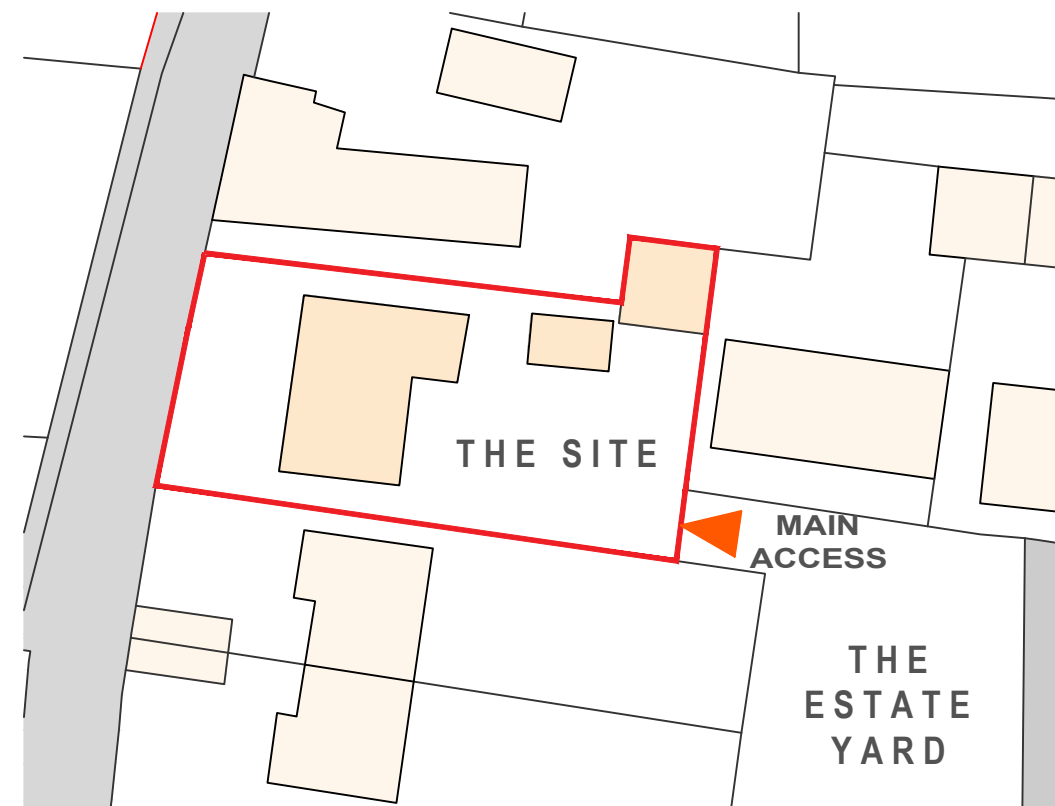



Ordnance Survey, (c) Crown Copyright 2023. All rights reserved. Licence number 100022432



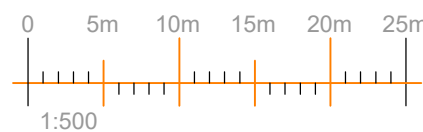
### LOCATION PLAN

SCALE 1:1250



### BLOCK PLAN

SCALE 1:500



**Harris  
McCormack  
Architects**

[harrismccormackarchitects.co.uk](http://harrismccormackarchitects.co.uk)

ArcHaus Peterborough Road Wansford PE8 6JN  
t 01780 433 334 architects@harrismccormack.co.uk

Project  
Reed House, 1 Estate Yard,  
Main Street,  
Apethorpe  
PE8 5AQ

Drawing title  
**EXISTING**  
Location & Block Plan

05/10/23 JK Initial issue

Date Drawn

Revisions /status

Project No.

23-1254

Drawing No.

001

Rev

Scale:

@A3 1:1250/500

NOTE - Do not scale from this drawing. This drawing is the copyright of Harris McCormack Architects. If you are in doubt with any of the information on this drawing, ask for it to be verified. The contractor is to check and verify all dimensions on site before proceeding with the works. Alert Harris McCormack Architects of any discrepancies.