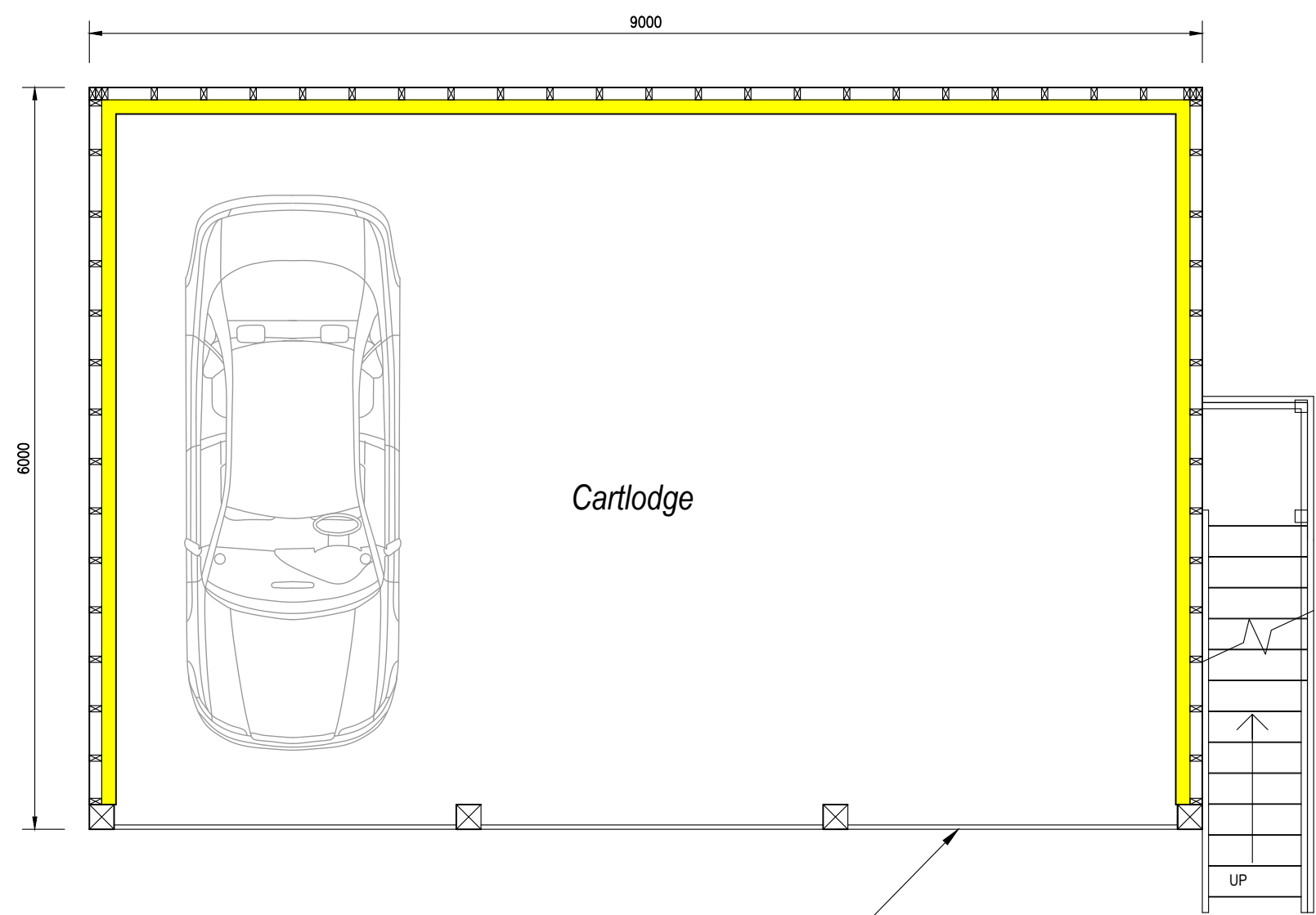


Proposed Cartlodge Elevations

Scale 1:100

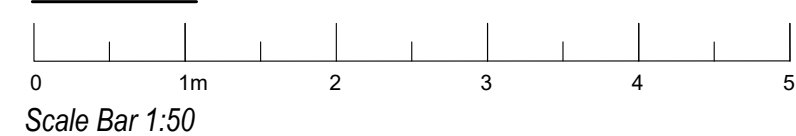


Scale Bar 1:100



Proposed Ground Floor Plan

Scale 1:50

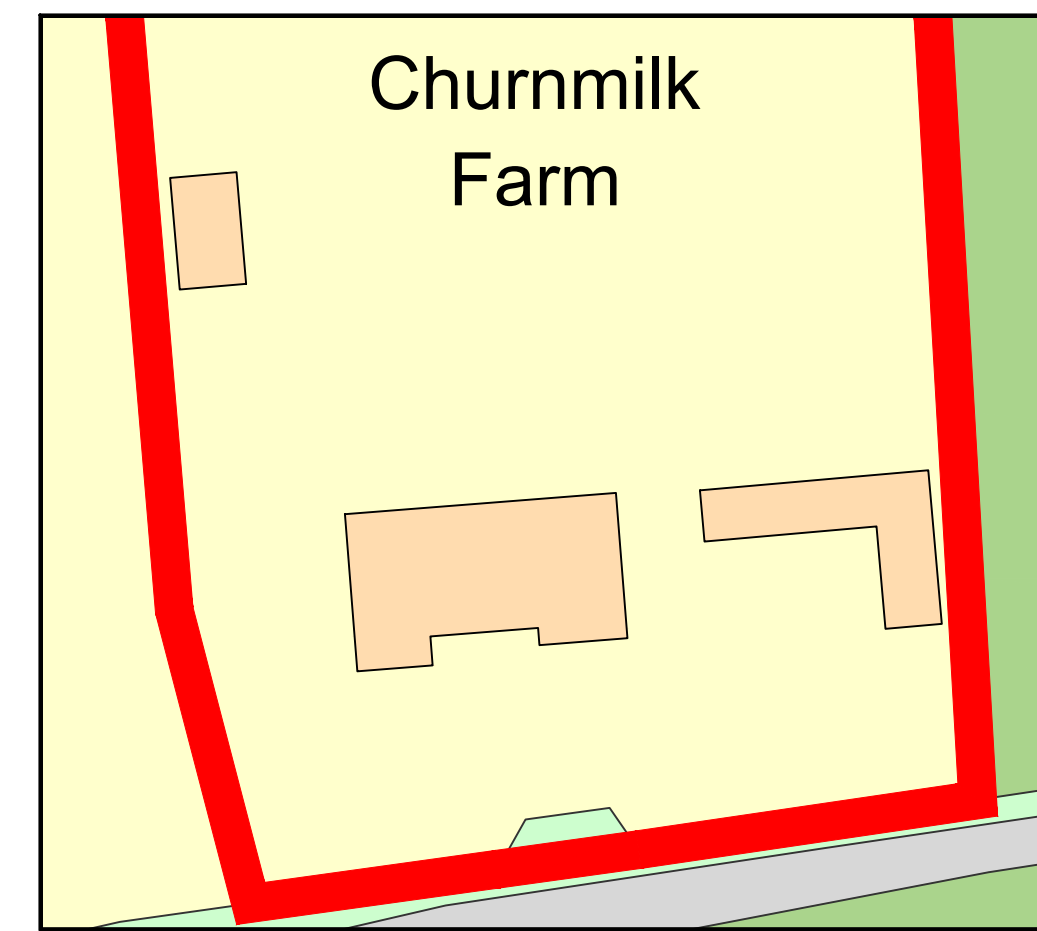


Scale Bar 1:50



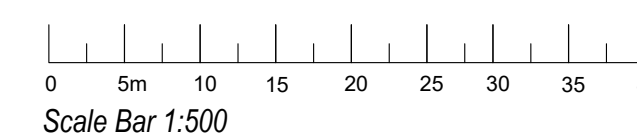
Proposed First Floor Plan

Scale 1:50

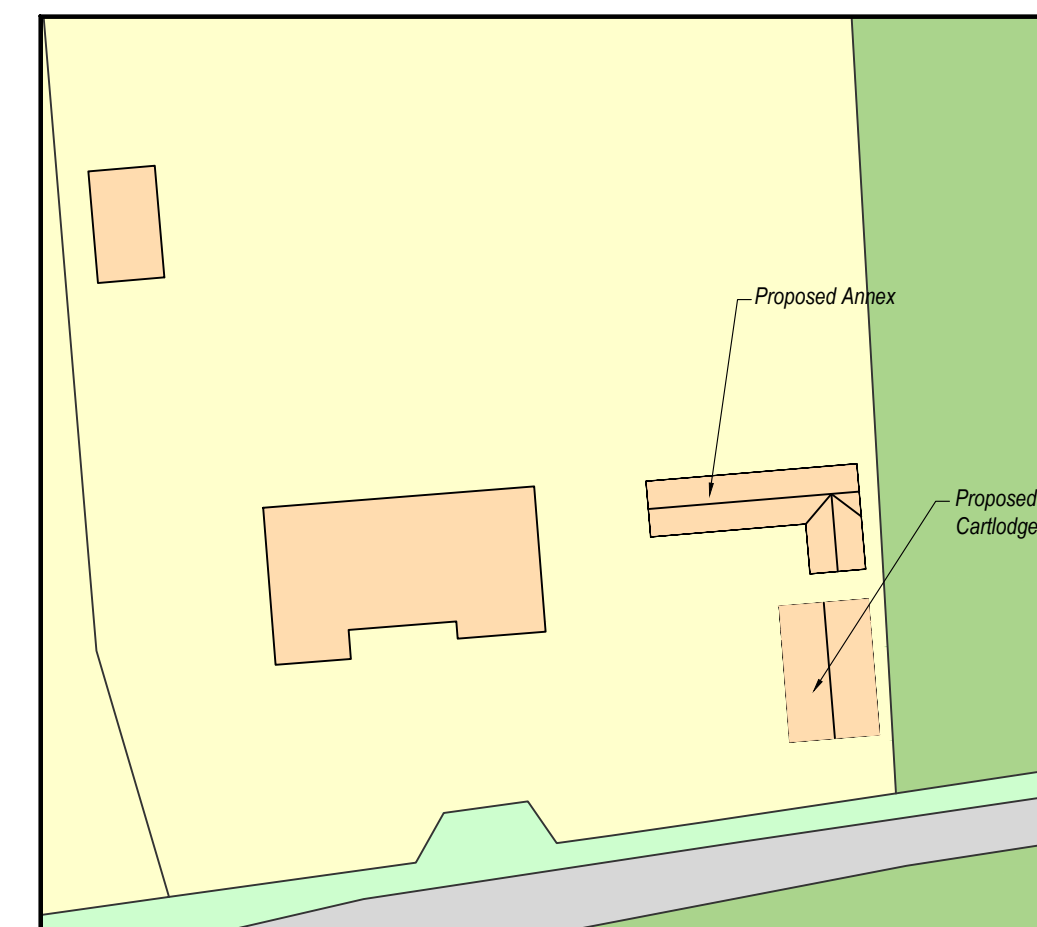


Existing Site Plan

Scale 1:500



Scale Bar 1:500




Proposed Site Plan

Scale 1:500

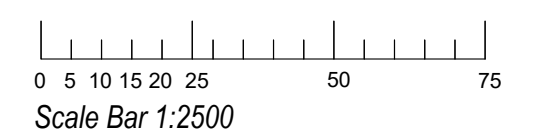
- Notes**
1. Drawing not to be scaled
  2. All measurements to be checked on site
  3. Any construction work carried out prior to receiving all necessary approvals for planning and or building regulations is entirely at the householders/clients risk

- Existing Walls
- Proposed Walls



Location Plan

Scale 1:2500



Scale Bar 1:2500

REV B - Planning issue - 24/11/2023  
REV A - Design changes 09/11/2023

Tel: 01473 876012  
office@dakingdesigns.co.uk  
www.dakingdesigns.co.uk

Project:  
Detached Annex with Demolition of Existing Stables & Cartlodge at Churn Milk Farm, Brettenham Road, Buxhall, IP14 3DZ

Drawing Details:  
Proposed Floor Plans & Elevations - Cartlodge & Site Plans

Date:	Scale/s:	Drawn:
October 2023	See Drawing @ A1	SGW

Number:	Rev:
535-004	B