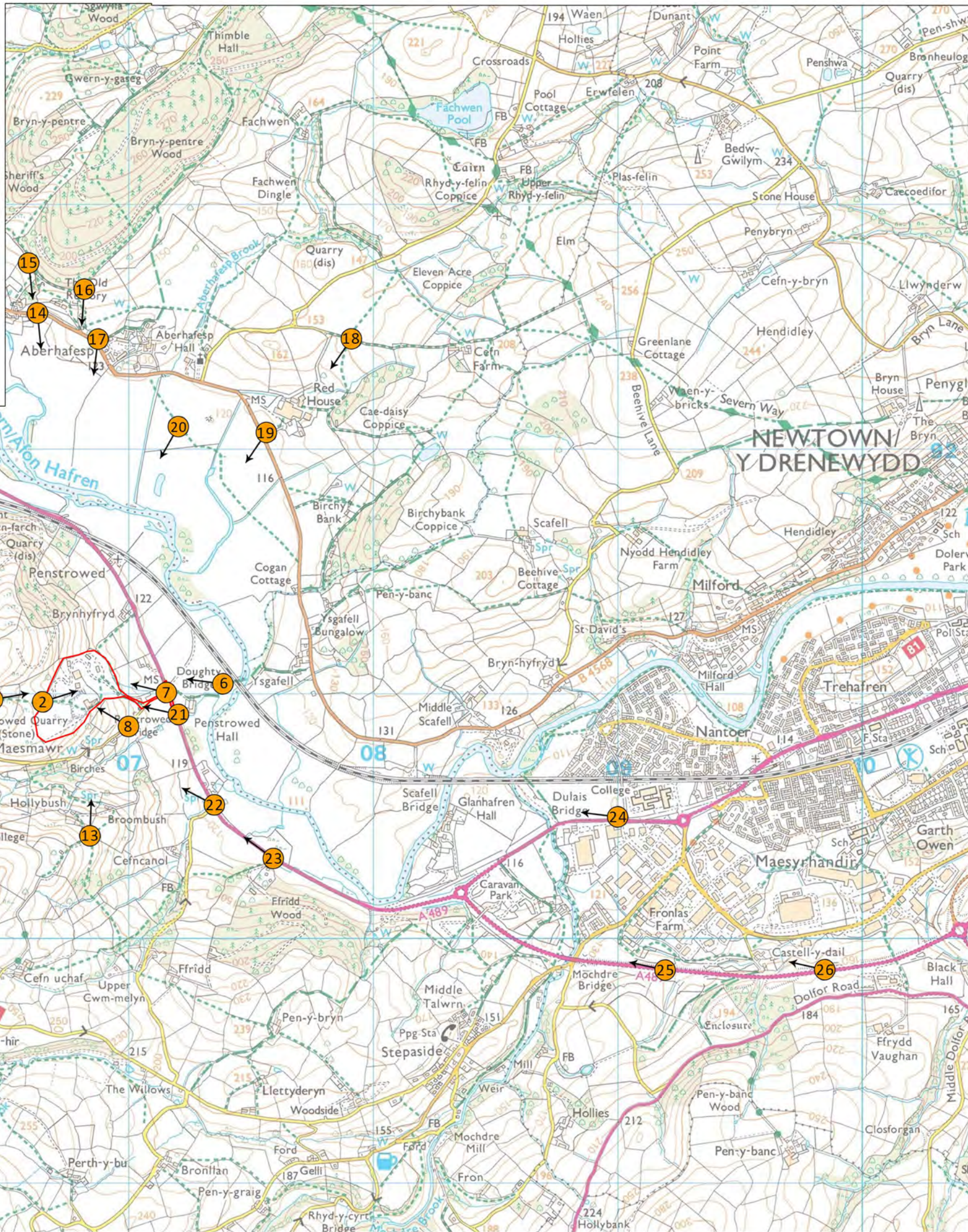
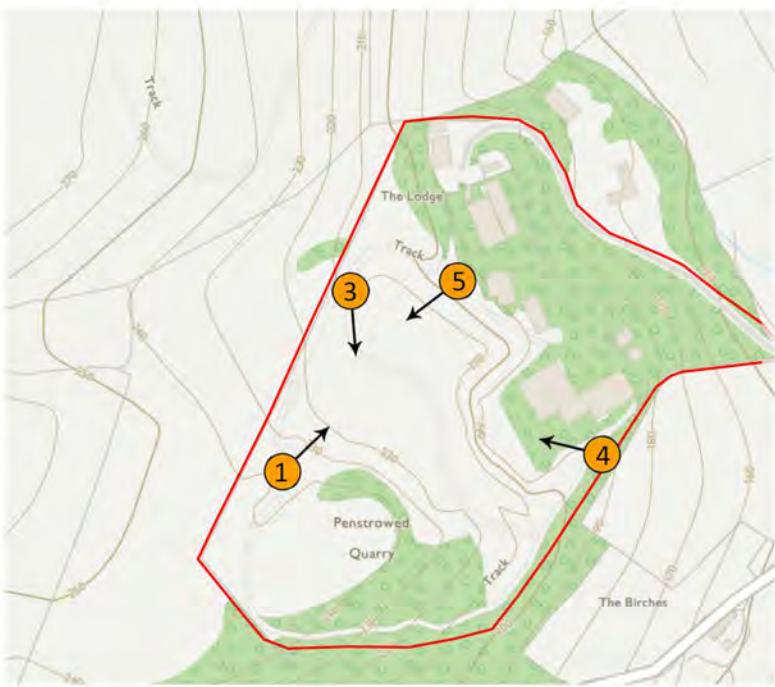




Appendix 3: Visual Assessment – Photographic Record

Reference: 20-5081 Viewpoint Location Plan
20-5040 Viewpoints



Key:

-  Site Boundary
-  Viewpoint Location



TITLE: Viewpoint Location Plan	
PROJECT/SITE: Penstrowed Quarry	
CLIENT: GF Grigg Ltd	
MAP REF: 20-5081	
VERSION: V2	
DATE: 07/04/21	SCALE: N/A
APPROVED BY: RF	PRODUCED BY: SL

Reproduced with the permission of The Controller of Her Majesty's Stationery Office Crown Copyright (©) Licence number: AL 52281AD00 Lockhart Garratt Ltd 8 Melbourn House, Corbygate Business Park, Weldon, Corby, Northants NN17 5JG. For identification purposes only. Not to be reproduced without the permission of Lockhart Garratt Ltd.

7 - 8 Melbourn House Corbygate Business Park Weldon, Corby Northamptonshire NN17 5JG 01536 408840	Greystones House Burford Road Chipping Norton Oxfordshire OX7 5UY 01608 656167
---	--

www.lockhart-garratt.co.uk




Location: View from within Site facing north east.

Grid Reference: SO 06703 90957

	
TITLE: Viewpoint 1	
PROJECT/SITE: Penstrowed Quarry	
CLIENT: GF Grigg Ltd	
MAP REF: 20-5040	
VERSION: V1	
DATE: February 2021	
APPROVED BY: SL	PRODUCED BY: JTO
<small>Reproduced with the permission of The Controller of Her Majesty's Stationery Office Crown Copyright (c) Licence number: AL 52281A000 Lockhart Garratt Ltd 8 Melbourne House, Corbygate Business Park, Weldon, Corby, Northants NN17 5JG. For identification purposes only. Not to be reproduced without the permission of Lockhart Garratt Ltd.</small>	
7 - 8 Melbourne House Corbygate Business Park Weldon, Corby Northamptonshire NN17 5JG 01536 408840	Greystones House Burford Road Chipping Norton Oxfordshire OX7 5UY 01608 648657
www.lockhart-garratt.co.uk	

N.B. IMAGES TO ILLUSTRATE THE EXISTING LANDSCAPE CONTEXT ONLY. Panoramas are created from multiple photographs taken using a digital equivalent of a 35mm camera with 50mm lens in line with best practice and current guidance. Images illustrate a horizontal field of view of 68° and when reproduced at A3, should be viewed at a distance of 330mm curved through an identical radius in order to correctly illustrate the existing landscape context. To ensure considered judgements are accurately assessed, images should not be used as a substitute for visiting the viewpoint.

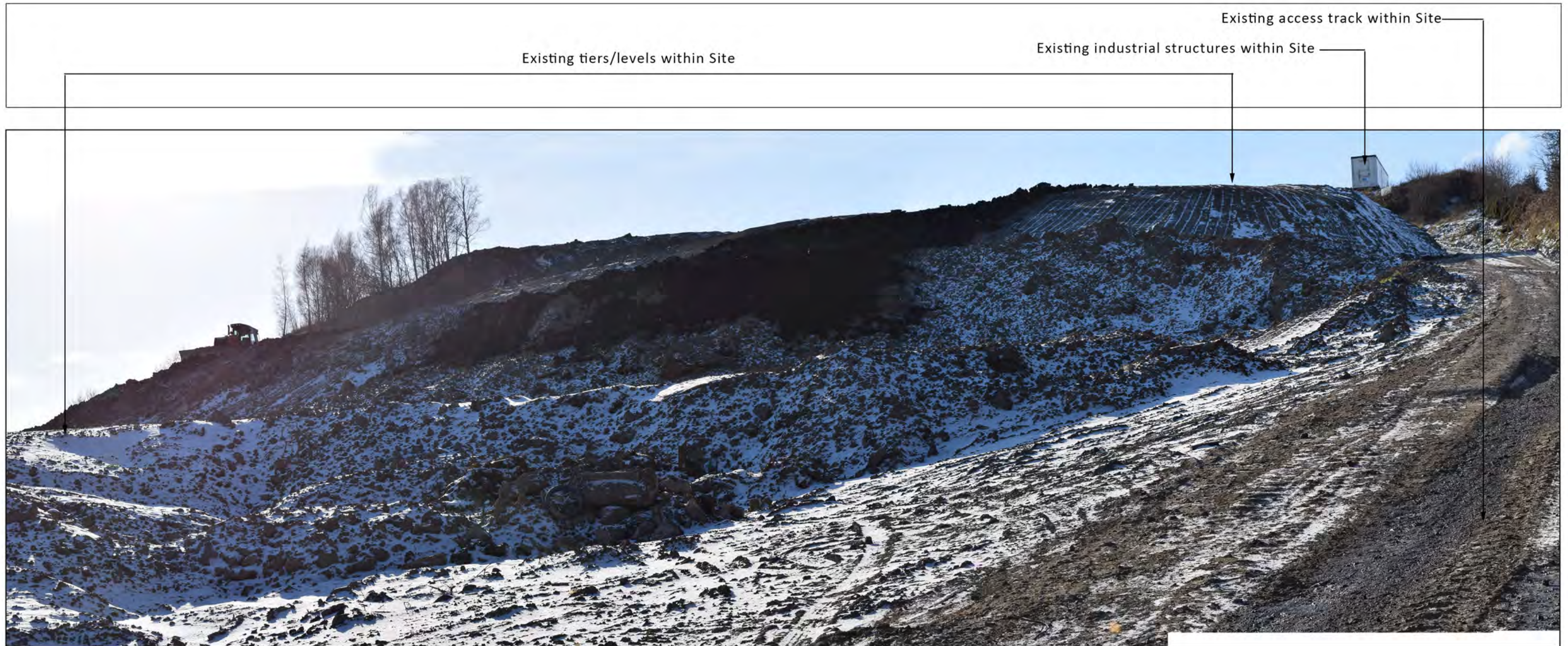


Location: View from within Site facing north east.

Grid Reference: SO 06694 90965

	
TITLE:	Viewpoint 2
PROJECT/SITE:	Penstrowed Quarry
CLIENT:	GF Grigg Ltd
MAP REF:	20-5040
VERSION:	V1
DATE:	February 2021
APPROVED BY:	PRODUCED BY:
SL	JTO
<small>Reproduced with the permission of The Controller of Her Majesty's Stationery Office Crown Copyright (c) Licence number: AL 52281A000 Lockhart Garratt Ltd 8 Melbourne House, Corbygate Business Park, Weldon, Corby, Northants NN17 5JG. For identification purposes only. Not to be reproduced without the permission of Lockhart Garratt Ltd.</small>	
7 - 8 Melbourne House Corbygate Business Park Weldon, Corby Northamptonshire NN17 5JG 01536 408840	Greystones House Burford Road Chipping Norton Oxfordshire OX7 5UY 01608 648657

N.B. IMAGES TO ILLUSTRATE THE EXISTING LANDSCAPE CONTEXT ONLY. Panoramas are created from multiple photographs taken using a digital equivalent of a 35mm camera with 50mm lens in line with best practice and current guidance. Images illustrate a horizontal field of view of 68° and when reproduced at A3, should be viewed at a distance of 330mm curved through an identical radius in order to correctly illustrate the existing landscape context. To ensure considered judgements are accurately assessed, images should not be used as a substitute for visiting the viewpoint.



Location: View from within Site facing south west.

Grid Reference: SO 06672 91007

	
TITLE: Viewpoint 3	
PROJECT/SITE: Penstrowed Quarry	
CLIENT: GF Grigg Ltd	
MAP REF: 20-5040	
VERSION: V1	
DATE: February 2021	
APPROVED BY: SL	PRODUCED BY: JTO
<small>Reproduced with the permission of The Controller of Her Majesty's Stationery Office Crown Copyright (c) Licence number: AL 52281A000 Lockhart Garratt Ltd 8 Melbourne House, Corbygate Business Park, Weldon, Corby, Northants NN17 5JG. For identification purposes only. Not to be reproduced without the permission of Lockhart Garratt Ltd.</small>	
7 - 8 Melbourne House Corbygate Business Park Weldon, Corby Northamptonshire NN17 5JG 01536 408840	Greystones House Burford Road Chipping Norton Oxfordshire OX7 5UY 01608 648657
www.lockhart-garratt.co.uk	

N.B. IMAGES TO ILLUSTRATE THE EXISTING LANDSCAPE CONTEXT ONLY. Panoramas are created from multiple photographs taken using a digital equivalent of a 35mm camera with 50mm lens in line with best practice and current guidance. Images illustrate a horizontal field of view of 68° and when reproduced at A3, should be viewed at a distance of 330mm curved through an identical radius in order to correctly illustrate the existing landscape context. To ensure considered judgements are accurately assessed, images should not be used as a substitute for visiting the viewpoint.

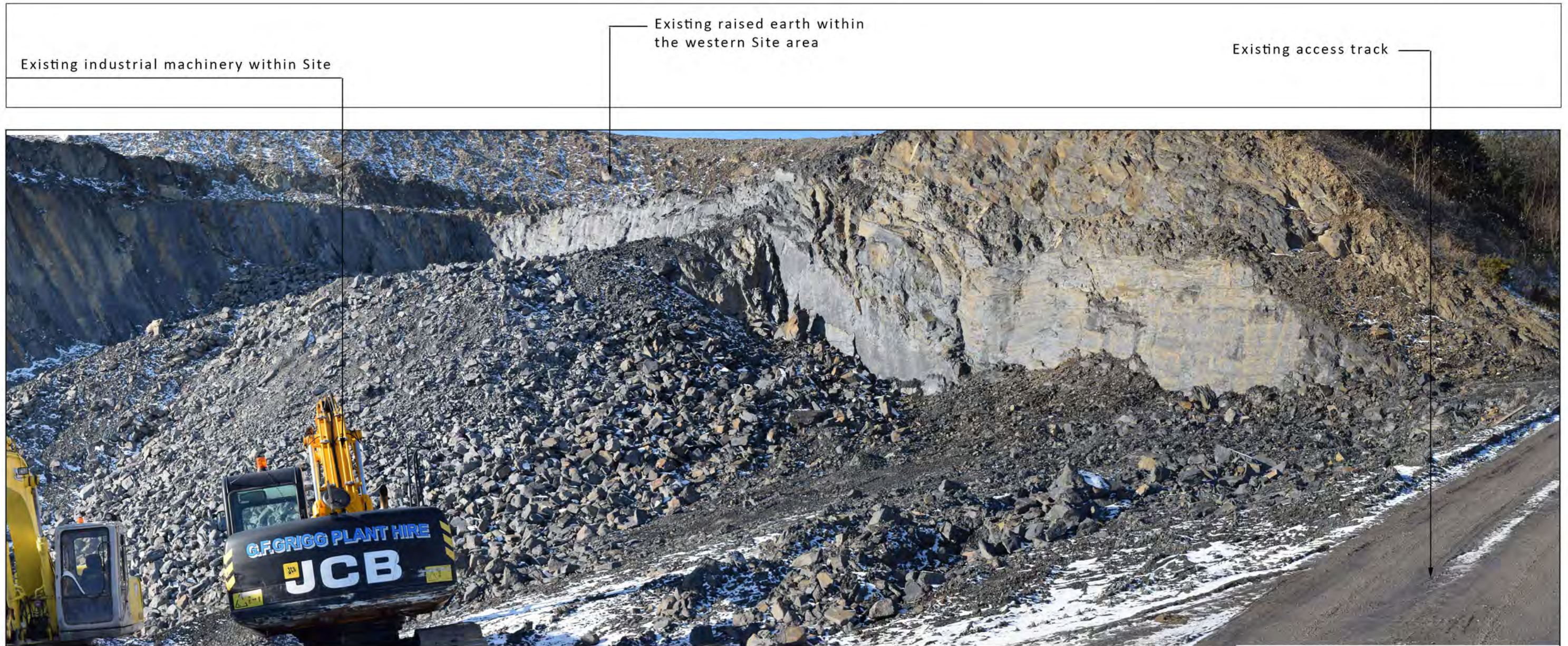


Location: View from within Site on route of Public Right of Way along Site southern boundary.

Grid Reference: SO 06825 90923

N.B. IMAGES TO ILLUSTRATE THE EXISTING LANDSCAPE CONTEXT ONLY. Panoramas are created from multiple photographs taken using a digital equivalent of a 35mm camera with 50mm lens in line with best practice and current guidance. Images illustrate a horizontal field of view of 68° and when reproduced at A3, should be viewed at a distance of 330mm curved through an identical radius in order to correctly illustrate the existing landscape context. To ensure considered judgements are accurately assessed, images should not be used as a substitute for visiting the viewpoint.


	
TITLE:	Viewpoint 4
PROJECT/SITE:	Penstrowed Quarry
CLIENT:	GF Grigg Ltd
MAP REF:	20-5040
VERSION:	V1
DATE:	February 2021
APPROVED BY:	APPROVED BY: SL
PRODUCED BY:	PRODUCED BY: JTO
<small>Reproduced with the permission of The Controller of Her Majesty's Stationery Office Crown Copyright (c) Licence number: AL 52281A000 Lockhart Garratt Ltd 8 Melbourne House, Corbygate Business Park, Weldon, Corby, Northants NN17 5JG. For identification purposes only. Not to be reproduced without the permission of Lockhart Garratt Ltd.</small>	
7 - 8 Melbourne House Corbygate Business Park Weldon, Corby Northamptonshire NN17 5JG 01536 408840	Greystones House Burford Road Chipping Norton Oxfordshire OX7 5UY 01608 648657
www.lockhart-garratt.co.uk	




Location: View from within Site facing west towards Site.

Grid Reference: SO 06790 90967


N.B. IMAGES TO ILLUSTRATE THE EXISTING LANDSCAPE CONTEXT ONLY. Panoramas are created from multiple photographs taken using a digital equivalent of a 35mm camera with 50mm lens in line with best practice and current guidance. Images illustrate a horizontal field of view of 68° and when reproduced at A3, should be viewed at a distance of 330mm curved through an identical radius in order to correctly illustrate the existing landscape context. To ensure considered judgements are accurately assessed, images should not be used as a substitute for visiting the viewpoint.

	
TITLE: Viewpoint 5	
PROJECT/SITE: Penstrowed Quarry	
CLIENT: GF Grigg Ltd	
MAP REF: 20-5040	
VERSION: V1	
DATE: February 2021	
APPROVED BY: SL	PRODUCED BY: JTO
<small>Reproduced with the permission of The Controller of Her Majesty's Stationery Office Crown Copyright (c) Licence number: AL 52281A000 Lockhart Garratt Ltd 8 Melbourne House, Corbygate Business Park, Weldon, Corby, Northants NN17 5JG. For identification purposes only. Not to be reproduced without the permission of Lockhart Garratt Ltd.</small>	
7 - 8 Melbourne House Corbygate Business Park Weldon, Corby Northamptonshire NN17 5JG 01536 408840	Greystones House Burford Road Chipping Norton Oxfordshire OX7 5UY 01608 648657
www.lockhart-garratt.co.uk	



Location: View from Public Bridleway Mochdre 5/1 facing west.

Grid Reference: SO 07410 91045

	
TITLE: Viewpoint 6	
PROJECT/SITE: Penstrowed Quarry	
CLIENT: GF Grigg Ltd	
MAP REF: 20-5040	
VERSION: V1	
DATE: February 2021	
APPROVED BY: SL	PRODUCED BY: JTO
<small>Reproduced with the permission of The Controller of Her Majesty's Stationery Office Crown Copyright (c) Licence number: AL 52281A000 Lockhart Garratt Ltd 8 Melbourne House, Corbygate Business Park, Weldon, Corby, Northants NN17 5JG. For identification purposes only. Not to be reproduced without the permission of Lockhart Garratt Ltd.</small>	
7 - 8 Melbourne House Corbygate Business Park Weldon, Corby Northamptonshire NN17 5JG 01536 408840	Greystones House Burford Road Chipping Norton Oxfordshire OX7 5UY 01608 648657
www.lockhart-garratt.co.uk	


N.B. IMAGES TO ILLUSTRATE THE EXISTING LANDSCAPE CONTEXT ONLY. Panoramas are created from multiple photographs taken using a digital equivalent of a 35mm camera with 50mm lens in line with best practice and current guidance. Images illustrate a horizontal field of view of 68° and when reproduced at A3, should be viewed at a distance of 330mm curved through an identical radius in order to correctly illustrate the existing landscape context. To ensure considered judgements are accurately assessed, images should not be used as a substitute for visiting the viewpoint.



Location: View from existing Site access off A489 facing west towards Site.

Grid Reference: SO 07154 91012

N.B. IMAGES TO ILLUSTRATE THE EXISTING LANDSCAPE CONTEXT ONLY. Panoramas are created from multiple photographs taken using a digital equivalent of a 35mm camera with 50mm lens in line with best practice and current guidance. Images illustrate a horizontal field of view of 68° and when reproduced at A3, should be viewed at a distance of 330mm curved through an identical radius in order to correctly illustrate the existing landscape context. To ensure considered judgements are accurately assessed, images should not be used as a substitute for visiting the viewpoint.

	
TITLE: Viewpoint 7	
PROJECT/SITE: Penstrowed Quarry	
CLIENT: GF Grigg Ltd	
MAP REF: 20-5040	
VERSION: V1	
DATE: February 2021	
APPROVED BY: SL	PRODUCED BY: JTO
<small>Reproduced with the permission of The Controller of Her Majesty's Stationery Office Crown Copyright (c) Licence number: AL 52281A000 Lockhart Garratt Ltd 8 Melbourne House, Corbygate Business Park, Weldon, Corby, Northants NN17 5JG. For identification purposes only. Not to be reproduced without the permission of Lockhart Garratt Ltd.</small>	
7 - 8 Melbourne House Corbygate Business Park Weldon, Corby Northamptonshire NN17 5JG 01536 408840	Greystones House Burford Road Chipping Norton Oxfordshire OX7 5UY 01608 648657
www.lockhart-garratt.co.uk	

Wider Site area obscured by sloping topography


Existing industrial features associated with the Site at Penstrowed Quarry



Location: View from unnamed road corridor to the south of the Site facing north.

Grid Reference: SO 06960 90838

N.B. IMAGES TO ILLUSTRATE THE EXISTING LANDSCAPE CONTEXT ONLY. Panoramas are created from multiple photographs taken using a digital equivalent of a 35mm camera with 50mm lens in line with best practice and current guidance. Images illustrate a horizontal field of view of 68° and when reproduced at A3, should be viewed at a distance of 330mm curved through an identical radius in order to correctly illustrate the existing landscape context. To ensure considered judgements are accurately assessed, images should not be used as a substitute for visiting the viewpoint.


	
TITLE:	Viewpoint 8
PROJECT/SITE:	Penstrowed Quarry
CLIENT:	GF Grigg Ltd
MAP REF:	20-5040
VERSION:	V1
DATE:	February 2021
APPROVED BY:	SL
PRODUCED BY:	JTO
<small>Reproduced with the permission of The Controller of Her Majesty's Stationery Office Crown Copyright (c) Licence number: AL 52281A000 Lockhart Garratt Ltd & Melbourne House, Corbygate Business Park, Weldon, Corby, Northants NN17 5JG. For identification purposes only. Not to be reproduced without the permission of Lockhart Garratt Ltd.</small>	
7 - 8 Melbourne House Corbygate Business Park Weldon, Corby Northamptonshire NN17 5JG 01536 408840	Greystones House Burford Road Chipping Norton Oxfordshire OX7 5UY 01608 648657
www.lockhart-garratt.co.uk	



Location: View from Public Footpath Mochdre 6/3 facing east towards Site.

Grid Reference: SO 06592 90968

N.B. IMAGES TO ILLUSTRATE THE EXISTING LANDSCAPE CONTEXT ONLY. Panoramas are created from multiple photographs taken using a digital equivalent of a 35mm camera with 50mm lens in line with best practice and current guidance. Images illustrate a horizontal field of view of 68° and when reproduced at A3, should be viewed at a distance of 330mm curved through an identical radius in order to correctly illustrate the existing landscape context. To ensure considered judgements are accurately assessed, images should not be used as a substitute for visiting the viewpoint.

	
TITLE:	Viewpoint 9
PROJECT/SITE:	Penstrowed Quarry
CLIENT:	GF Grigg Ltd
MAP REF:	20-5040
VERSION:	V1
DATE:	February 2021
APPROVED BY:	APPROVED BY: SL
PRODUCED BY:	PRODUCED BY: JTO
<small>Reproduced with the permission of The Controller of Her Majesty's Stationery Office Crown Copyright (c) Licence number: AL 52281A000 Lockhart Garratt Ltd 8 Melbourne House, Corbygate Business Park, Weldon, Corby, Northants NN17 5JG. For identification purposes only. Not to be reproduced without the permission of Lockhart Garratt Ltd.</small>	
7 - 8 Melbourne House Corbygate Business Park Weldon, Corby Northamptonshire NN17 5JG 01536 408840	Greystones House Burford Road Chipping Norton Oxfordshire OX7 5UY 01608 648657
www.lockhart-garratt.co.uk	

Approximate location of Site beyond sloping topography and intervening vegetation structure

Existing built form associated with urban centre of Newtown



Location: View from Public Footpath Mochdre 6/1 facing east towards the Site.

Grid Reference: SO 06066 90938



TITLE:	Viewpoint 10	
PROJECT/SITE:	Penstrowed Quarry	
CLIENT:	GF Grigg Ltd	
MAP REF:	20-5040	
VERSION:	V1	
DATE:	February 2021	
APPROVED BY:	SL	PRODUCED BY: JTO

Reproduced with the permission of The Controller of Her Majesty's Stationery Office Crown Copyright (c) Licence number: AL 52281A000 Lockhart Garratt Ltd 8 Melbourne House, Corbygate Business Park, Weldon, Corby, Northants NN17 5JG. For identification purposes only. Not to be reproduced without the permission of Lockhart Garratt Ltd.

7 - 8 Melbourne House Corbygate Business Park Weldon, Corby Northamptonshire NN17 5JG 01536 408840	Greystones House Burford Road Chipping Norton Oxfordshire OX7 5UY 01608 648657
--	--

www.lockhart-garratt.co.uk


N.B. IMAGES TO ILLUSTRATE THE EXISTING LANDSCAPE CONTEXT ONLY. Panoramas are created from multiple photographs taken using a digital equivalent of a 35mm camera with 50mm lens in line with best practice and current guidance. Images illustrate a horizontal field of view of 68° and when reproduced at A3, should be viewed at a distance of 330mm curved through an identical radius in order to correctly illustrate the existing landscape context. To ensure considered judgements are accurately assessed, images should not be used as a substitute for visiting the viewpoint.

Approximate location of Site obscured by undulating topography



Location: View from Public Footpath Mochdre 8/1 facing north east towards Site.

Grid Reference: SO 06027 90415

	
TITLE:	Viewpoint 11
PROJECT/SITE:	Penstrowed Quarry
CLIENT:	GF Grigg Ltd
MAP REF:	20-5040
VERSION:	V1
DATE:	February 2021
APPROVED BY:	PRODUCED BY:
SL	JTO
<small>Reproduced with the permission of The Controller of Her Majesty's Stationery Office Crown Copyright (c) Licence number: AL 52281A000 Lockhart Garratt Ltd 8 Melbourne House, Corbygate Business Park, Weldon, Corby, Northants NN17 5JG. For identification purposes only. Not to be reproduced without the permission of Lockhart Garratt Ltd.</small>	
7 - 8 Melbourne House Corbygate Business Park Weldon, Corby Northamptonshire NN17 5JG 01536 408840	Greystones House Burford Road Chipping Norton Oxfordshire OX7 5UY 01608 648657
www.lockhart-garratt.co.uk	


N.B. IMAGES TO ILLUSTRATE THE EXISTING LANDSCAPE CONTEXT ONLY. Panoramas are created from multiple photographs taken using a digital equivalent of a 35mm camera with 50mm lens in line with best practice and current guidance. Images illustrate a horizontal field of view of 68° and when reproduced at A3, should be viewed at a distance of 330mm curved through an identical radius in order to correctly illustrate the existing landscape context. To ensure considered judgements are accurately assessed, images should not be used as a substitute for visiting the viewpoint.

Approximate location of Site beyond undulating topography




Location: View from unnamed road corridor adjacent to Belan Barns facing north east towards Site.

Grid Reference: SO 05283 89989

	
TITLE:	Viewpoint 12
PROJECT/SITE:	Penstrowed Quarry
CLIENT:	GF Grigg Ltd
MAP REF:	20-5040
VERSION:	V1
DATE:	February 2021
APPROVED BY:	PRODUCED BY:
SL	JTO
<small>Reproduced with the permission of The Controller of Her Majesty's Stationery Office Crown Copyright (c) Licence number: AL 52281A000 Lockhart Garratt Ltd 8 Melbourne House, Corbygate Business Park, Weldon, Corby, Northants NN17 5JG. For identification purposes only. Not to be reproduced without the permission of Lockhart Garratt Ltd.</small>	
7 - 8 Melbourne House Corbygate Business Park Weldon, Corby Northamptonshire NN17 5JG 01536 408840	Greystones House Burford Road Chipping Norton Oxfordshire OX7 5UY 01608 648657
www.lockhart-garratt.co.uk	

N.B. IMAGES TO ILLUSTRATE THE EXISTING LANDSCAPE CONTEXT ONLY. Panoramas are created from multiple photographs taken using a digital equivalent of a 35mm camera with 50mm lens in line with best practice and current guidance. Images illustrate a horizontal field of view of 68° and when reproduced at A3, should be viewed at a distance of 330mm curved through an identical radius in order to correctly illustrate the existing landscape context. To ensure considered judgements are accurately assessed, images should not be used as a substitute for visiting the viewpoint.

Glimpsed views of the Site and industrial features associated with the Site and Penstrowed Quarry



Bryn-y-pentre Wood

Built form associated with Aberhafesp

River Severn

Location: View from junction of Public Footpath Mochdre 12/3 and Public Footpath Mochdre 10/1 facing north towards Site.

Grid Reference: SO 06828 90405



TITLE:	Viewpoint 13
PROJECT/SITE:	Penstrowed Quarry
CLIENT:	GF Grigg Ltd
MAP REF:	20-5040
VERSION:	V1
DATE:	February 2021
APPROVED BY:	PRODUCED BY:
SL	JTO

Reproduced with the permission of The Controller of Her Majesty's Stationery Office Crown Copyright (c) Licence number: AL 52281A000 Lockhart Garratt Ltd 8 Melbourne House, Corbygate Business Park, Weldon, Corby, Northants NN17 5JG. For identification purposes only. Not to be reproduced without the permission of Lockhart Garratt Ltd.

7 - 8 Melbourne House Corbygate Business Park Weldon, Corby Northamptonshire NN17 5JG 01536 408840	Greystones House Burford Road Chipping Norton Oxfordshire OX7 5UY 01608 648657
--	--

www.lockhart-garratt.co.uk

N.B. IMAGES TO ILLUSTRATE THE EXISTING LANDSCAPE CONTEXT ONLY. Panoramas are created from multiple photographs taken using a digital equivalent of a 35mm camera with 50mm lens in line with best practice and current guidance. Images illustrate a horizontal field of view of 68° and when reproduced at A3, should be viewed at a distance of 330mm curved through an identical radius in order to correctly illustrate the existing landscape context. To ensure considered judgements are accurately assessed, images should not be used as a substitute for visiting the viewpoint.

Glimpsed views of industrial built form associated with Site and wider Penstrowed Quarry

Glimpsed views of Site

River Severn



Location: View from B4568 facing south.

Grid Reference: SO 06672 92546

	
TITLE:	Viewpoint 14
PROJECT/SITE:	Penstrowed Quarry
CLIENT:	GF Grigg Ltd
MAP REF:	20-5040
VERSION:	V1
DATE:	February 2021
APPROVED BY:	PRODUCED BY:
SL	JTO
<small>Reproduced with the permission of The Controller of Her Majesty's Stationery Office Crown Copyright (c) Licence number: AL 52281A000 Lockhart Garratt Ltd 8 Melbourne House, Corbygate Business Park, Weldon, Corby, Northants NN17 5JG. For identification purposes only. Not to be reproduced without the permission of Lockhart Garratt Ltd.</small>	
7 - 8 Melbourne House Corbygate Business Park Weldon, Corby Northamptonshire NN17 5JG 01536 408840	Greystones House Burford Road Chipping Norton Oxfordshire OX7 5UY 01608 648657
www.lockhart-garratt.co.uk	

N.B. IMAGES TO ILLUSTRATE THE EXISTING LANDSCAPE CONTEXT ONLY. Panoramas are created from multiple photographs taken using a digital equivalent of a 35mm camera with 50mm lens in line with best practice and current guidance. Images illustrate a horizontal field of view of 68° and when reproduced at A3, should be viewed at a distance of 330mm curved through an identical radius in order to correctly illustrate the existing landscape context. To ensure considered judgements are accurately assessed, images should not be used as a substitute for visiting the viewpoint.


Rising land on southern edge
of River Severn valley

Glimpsed views of Site through gaps within
the existing vegetation structure

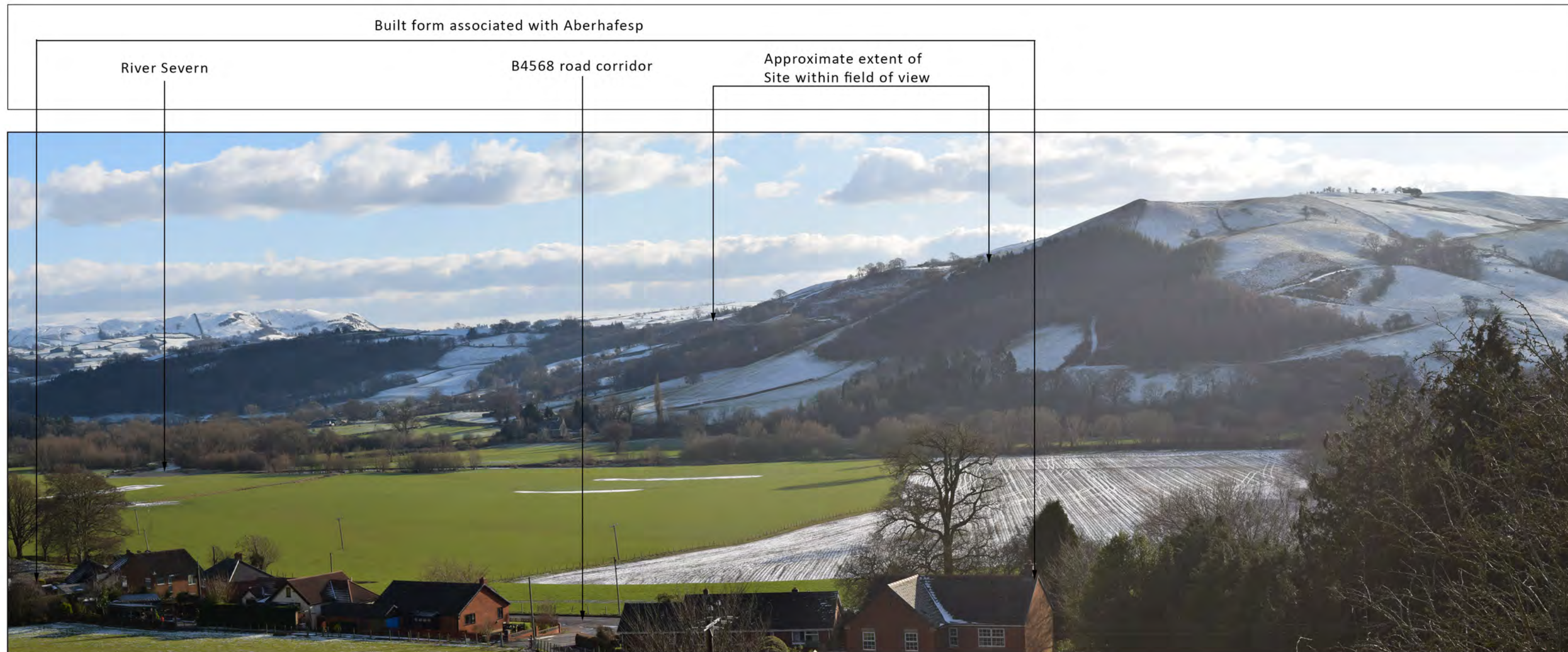


Location: View from Public Footpath Aberhafesp 73/2 on the southern edge of Bryn-y-pentre Wood

Grid Reference: SO 06608 92755

	
TITLE:	Viewpoint 15
PROJECT/SITE:	Penstrowed Quarry
CLIENT:	GF Grigg Ltd
MAP REF:	20-5040
VERSION:	V1
DATE:	February 2021
APPROVED BY:	PRODUCED BY:
SL	JTO
<small>Reproduced with the permission of The Controller of Her Majesty's Stationery Office Crown Copyright (c) Licence number: AL 52281A000 Lockhart Garratt Ltd 8 Melbourne House, Corbygate Business Park, Weldon, Corby, Northants NN17 5JG. For identification purposes only. Not to be reproduced without the permission of Lockhart Garratt Ltd.</small>	
7 - 8 Melbourne House Corbygate Business Park Weldon, Corby Northamptonshire NN17 5JG 01536 408840	Greystones House Burford Road Chipping Norton Oxfordshire OX7 5UY 01608 648657
www.lockhart-garratt.co.uk	

N.B. IMAGES TO ILLUSTRATE THE EXISTING LANDSCAPE CONTEXT ONLY. Panoramas are created from multiple photographs taken using a digital equivalent of a 35mm camera with 50mm lens in line with best practice and current guidance. Images illustrate a horizontal field of view of 68° and when reproduced at A3, should be viewed at a distance of 330mm curved through an identical radius in order to correctly illustrate the existing landscape context. To ensure considered judgements are accurately assessed, images should not be used as a substitute for visiting the viewpoint.




Location: View from Public Footpath Aberhafesp 79/1 facing south towards Site.

Grid Reference: SO 06797 92633


	
TITLE: Viewpoint 16	
PROJECT/SITE: Penstrowed Quarry	
CLIENT: GF Grigg Ltd	
MAP REF: 20-5040	
VERSION: V1	
DATE: February 2021	
APPROVED BY: SL	PRODUCED BY: JTO
<small>Reproduced with the permission of The Controller of Her Majesty's Stationery Office Crown Copyright (c) Licence number: AL 52281A000 Lockhart Garratt Ltd 8 Melbourne House, Corbygate Business Park, Weldon, Corby, Northants NN17 5JG. For identification purposes only. Not to be reproduced without the permission of Lockhart Garratt Ltd.</small>	
7 - 8 Melbourne House Corbygate Business Park Weldon, Corby Northamptonshire NN17 5JG 01536 408840	Greystones House Burford Road Chipping Norton Oxfordshire OX7 5UY 01608 648657
www.lockhart-garratt.co.uk	

N.B. IMAGES TO ILLUSTRATE THE EXISTING LANDSCAPE CONTEXT ONLY. Panoramas are created from multiple photographs taken using a digital equivalent of a 35mm camera with 50mm lens in line with best practice and current guidance. Images illustrate a horizontal field of view of 68° and when reproduced at A3, should be viewed at a distance of 330mm curved through an identical radius in order to correctly illustrate the existing landscape context. To ensure considered judgements are accurately assessed, images should not be used as a substitute for visiting the viewpoint.




Location: View from junction of Public Bridleway Aberhafesp 77/6 and B4568 facing south.

Grid Reference: SO 06870 92433


	
TITLE:	Viewpoint 17
PROJECT/SITE:	Penstrowed Quarry
CLIENT:	GF Grigg Ltd
MAP REF:	20-5040
VERSION:	V1
DATE:	February 2021
APPROVED BY:	PRODUCED BY:
SL	JTO
<small>Reproduced with the permission of The Controller of Her Majesty's Stationery Office Crown Copyright (c) Licence number: AL 52281A000 Lockhart Garratt Ltd 8 Melbourne House, Corbygate Business Park, Weldon, Corby, Northants NN17 5JG. For identification purposes only. Not to be reproduced without the permission of Lockhart Garratt Ltd.</small>	
7 - 8 Melbourne House Corbygate Business Park Weldon, Corby Northamptonshire NN17 5JG 01536 408840	Greystones House Burford Road Chipping Norton Oxfordshire OX7 5UY 01608 648657
www.lockhart-garratt.co.uk	

N.B. IMAGES TO ILLUSTRATE THE EXISTING LANDSCAPE CONTEXT ONLY. Panoramas are created from multiple photographs taken using a digital equivalent of a 35mm camera with 50mm lens in line with best practice and current guidance. Images illustrate a horizontal field of view of 68° and when reproduced at A3, should be viewed at a distance of 330mm curved through an identical radius in order to correctly illustrate the existing landscape context. To ensure considered judgements are accurately assessed, images should not be used as a substitute for visiting the viewpoint.



Location: View from junction of Public Footpath Aberhafesp 109/1 and Aberhafesp 108/2 facing south west.

Grid Reference: SO 07899 92453

	
TITLE:	Viewpoint 18
PROJECT/SITE:	Penstrowed Quarry
CLIENT:	GF Grigg Ltd
MAP REF:	20-5040
VERSION:	V1
DATE:	February 2021
APPROVED BY:	PRODUCED BY:
SL	JTO
<small>Reproduced with the permission of The Controller of Her Majesty's Stationery Office Crown Copyright (c) Licence number: AL 52281A000 Lockhart Garratt Ltd 8 Melbourn House, Corbygate Business Park, Weldon, Corby, Northants NN17 5JG. For identification purposes only. Not to be reproduced without the permission of Lockhart Garratt Ltd.</small>	
7 - 8 Melbourn House Corbygate Business Park Weldon, Corby Northamptonshire NN17 5JG 01536 408840	Greystones House Burford Road Chipping Norton Oxfordshire OX7 5UY 01608 648657
www.lockhart-garratt.co.uk	

N.B. IMAGES TO ILLUSTRATE THE EXISTING LANDSCAPE CONTEXT ONLY. Panoramas are created from multiple photographs taken using a digital equivalent of a 35mm camera with 50mm lens in line with best practice and current guidance. Images illustrate a horizontal field of view of 68° and when reproduced at A3, should be viewed at a distance of 330mm curved through an identical radius in order to correctly illustrate the existing landscape context. To ensure considered judgements are accurately assessed, images should not be used as a substitute for visiting the viewpoint.


Steeply rising land on southern valley slopes

Extent of Site within field of view



Location: View from Public Footpath Aberhafesp 108/1 at existing entrance to Red House off B4568.

Grid Reference: SO 07547 92065

	
TITLE:	Viewpoint 19
PROJECT/SITE:	Penstrowed Quarry
CLIENT:	GF Grigg Ltd
MAP REF:	20-5040
VERSION:	V1
DATE:	February 2021
APPROVED BY:	PRODUCED BY:
SL	JTO
<small>Reproduced with the permission of The Controller of Her Majesty's Stationery Office Crown Copyright (c) Licence number: AL 52281A000 Lockhart Garratt Ltd 8 Melbourne House, Corbygate Business Park, Weldon, Corby, Northants NN17 5JG. For identification purposes only. Not to be reproduced without the permission of Lockhart Garratt Ltd.</small>	
7 - 8 Melbourne House Corbygate Business Park Weldon, Corby Northamptonshire NN17 5JG 01536 408840	Greystones House Burford Road Chipping Norton Oxfordshire OX7 5UY 01608 648657
www.lockhart-garratt.co.uk	

N.B. IMAGES TO ILLUSTRATE THE EXISTING LANDSCAPE CONTEXT ONLY. Panoramas are created from multiple photographs taken using a digital equivalent of a 35mm camera with 50mm lens in line with best practice and current guidance. Images illustrate a horizontal field of view of 68° and when reproduced at A3, should be viewed at a distance of 330mm curved through an identical radius in order to correctly illustrate the existing landscape context. To ensure considered judgements are accurately assessed, images should not be used as a substitute for visiting the viewpoint.



Location: View from Public Footpath Aberhafesp 117/1 facing south towards Site.

Grid Reference: SO 07178 92008

N.B. IMAGES TO ILLUSTRATE THE EXISTING LANDSCAPE CONTEXT ONLY. Panoramas are created from multiple photographs taken using a digital equivalent of a 35mm camera with 50mm lens in line with best practice and current guidance. Images illustrate a horizontal field of view of 68° and when reproduced at A3, should be viewed at a distance of 330mm curved through an identical radius in order to correctly illustrate the existing landscape context. To ensure considered judgements are accurately assessed, images should not be used as a substitute for visiting the viewpoint.

	
TITLE:	Viewpoint 20
PROJECT/SITE:	Penstrowed Quarry
CLIENT:	GF Grigg Ltd
MAP REF:	20-5040
VERSION:	V1
DATE:	February 2021
APPROVED BY:	PRODUCED BY:
SL	JTO
<small>Reproduced with the permission of The Controller of Her Majesty's Stationery Office Crown Copyright (c) Licence number: AL 52281A000 Lockhart Garratt Ltd 8 Melbourne House, Corbygate Business Park, Weldon, Corby, Northants NN17 5JG. For identification purposes only. Not to be reproduced without the permission of Lockhart Garratt Ltd.</small>	
7 - 8 Melbourne House Corbygate Business Park Weldon, Corby Northamptonshire NN17 5JG 01536 408840	Greystones House Burford Road Chipping Norton Oxfordshire OX7 5UY 01608 648657
www.lockhart-garratt.co.uk	

Approximate extent of Site within field of view

Tiered landform on Site associated with former quarry

Existing industrial built form within Site

Dense vegetation structure to the east of the Site



Location: View from A489 facing north west towards the Site.

Grid Reference: SO 07179 90929




TITLE:	Viewpoint 21	
PROJECT/SITE:	Penstrowed Quarry	
CLIENT:	GF Grigg Ltd	
MAP REF:	20-5040	
VERSION:	V1	
DATE:	April 2021	
APPROVED BY:	RF	PRODUCED BY: SL

Reproduced with the permission of The Controller of Her Majesty's Stationery Office Crown Copyright
 (c) Licence number: AL 52281A000 Lockhart Garratt Ltd 8 Melbourn House, Corbygate Business Park,
 Weldon, Corby, Northants NN17 5JG. For identification purposes only.
 Not to be reproduced without the permission of Lockhart Garratt Ltd.

7 - 8 Melbourn House Corbygate Business Park Weldon, Corby Northamptonshire NN17 5JG 01536 408840	Greystones House Burford Road Chipping Norton Oxfordshire OX7 5UY 01608 648657
---	--


www.lockhart-garratt.co.uk

N.B. IMAGES TO ILLUSTRATE THE EXISTING LANDSCAPE CONTEXT ONLY. Panoramas are created from multiple photographs taken using a digital equivalent of a 35mm camera with 50mm lens in line with best practice and current guidance. Images illustrate a horizontal field of view of 68° and when reproduced at A3, should be viewed at a distance of 330mm curved through an identical radius in order to correctly illustrate the existing landscape context. To ensure considered judgements are accurately assessed, images should not be used as a substitute for visiting the viewpoint.




Location: View from junction of unnamed road corridor with the A489, facing north west.

Grid Reference: SO 07341 90536

	
TITLE: Viewpoint 22	
PROJECT/SITE: Penstrowed Quarry	
CLIENT: GF Grigg Ltd	
MAP REF: 20-5040	
VERSION: V1	
DATE: April 2021	
APPROVED BY: RF	PRODUCED BY: SL
<small>Reproduced with the permission of The Controller of Her Majesty's Stationery Office Crown Copyright (c) Licence number: AL 52281A000 Lockhart Garratt Ltd 8 Melbourne House, Corbygate Business Park, Weldon, Corby, Northants NN17 5JG. For identification purposes only. Not to be reproduced without the permission of Lockhart Garratt Ltd.</small>	
7 - 8 Melbourne House Corbygate Business Park Weldon, Corby Northamptonshire NN17 5JG 01536 408840	Greystones House Burford Road Chipping Norton Oxfordshire OX7 5UY 01608 648657
www.lockhart-garratt.co.uk	

N.B. IMAGES TO ILLUSTRATE THE EXISTING LANDSCAPE CONTEXT ONLY. Panoramas are created from multiple photographs taken using a digital equivalent of a 35mm camera with 50mm lens in line with best practice and current guidance. Images illustrate a horizontal field of view of 68° and when reproduced at A3, should be viewed at a distance of 330mm curved through an identical radius in order to correctly illustrate the existing landscape context. To ensure considered judgements are accurately assessed, images should not be used as a substitute for visiting the viewpoint.

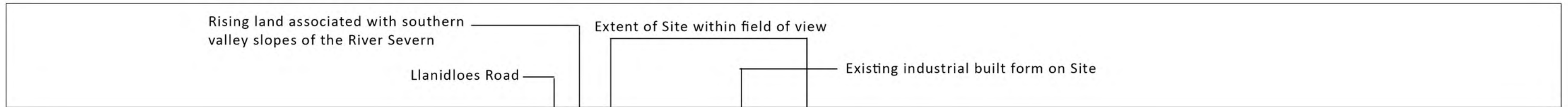


Location: View from A489 facing north west towards the Site.

Grid Reference: SO 07596 90316

N.B. IMAGES TO ILLUSTRATE THE EXISTING LANDSCAPE CONTEXT ONLY. Panoramas are created from multiple photographs taken using a digital equivalent of a 35mm camera with 50mm lens in line with best practice and current guidance. Images illustrate a horizontal field of view of 68° and when reproduced at A3, should be viewed at a distance of 330mm curved through an identical radius in order to correctly illustrate the existing landscape context. To ensure considered judgements are accurately assessed, images should not be used as a substitute for visiting the viewpoint.

	
TITLE: Viewpoint 23	
PROJECT/SITE: Penstrowed Quarry	
CLIENT: GF Grigg Ltd	
MAP REF: 20-5040	
VERSION: V1	
DATE: April 2021	
APPROVED BY: RF	PRODUCED BY: SL
<small>Reproduced with the permission of The Controller of Her Majesty's Stationery Office Crown Copyright (c) Licence number: AL 52281A000 Lockhart Garratt Ltd 8 Melbourne House, Corbygate Business Park, Weldon, Corby, Northants NN17 5JG. For identification purposes only. Not to be reproduced without the permission of Lockhart Garratt Ltd.</small>	
7 - 8 Melbourne House Corbygate Business Park Weldon, Corby Northamptonshire NN17 5JG 01536 408840	Greystones House Burford Road Chipping Norton Oxfordshire OX7 5UY 01608 648657
www.lockhart-garratt.co.uk	



Location: View from Llanidloes Road facing west towards Site.

Grid Reference: SO 09022 90476

N.B. IMAGES TO ILLUSTRATE THE EXISTING LANDSCAPE CONTEXT ONLY. Panoramas are created from multiple photographs taken using a digital equivalent of a 35mm camera with 50mm lens in line with best practice and current guidance. Images illustrate a horizontal field of view of 68° and when reproduced at A3, should be viewed at a distance of 330mm curved through an identical radius in order to correctly illustrate the existing landscape context. To ensure considered judgements are accurately assessed, images should not be used as a substitute for visiting the viewpoint.


TITLE: Viewpoint 24	
PROJECT/SITE: Penstrowed Quarry	
CLIENT: GF Grigg Ltd	
MAP REF: 20-5040	
VERSION: V1	
DATE: April 2021	
APPROVED BY: RF	PRODUCED BY: SL
<small>Reproduced with the permission of The Controller of Her Majesty's Stationery Office Crown Copyright (c) Licence number: AL 52281A000 Lockhart Garratt Ltd 8 Melbourne House, Corbygate Business Park, Weldon, Corby, Northants NN17 5JG. For identification purposes only. Not to be reproduced without the permission of Lockhart Garratt Ltd.</small>	
7 - 8 Melbourne House Corbygate Business Park Weldon, Corby Northamptonshire NN17 5JG 01536 408840	Greystones House Burford Road Chipping Norton Oxfordshire OX7 5UY 01608 648657
www.lockhart-garratt.co.uk	

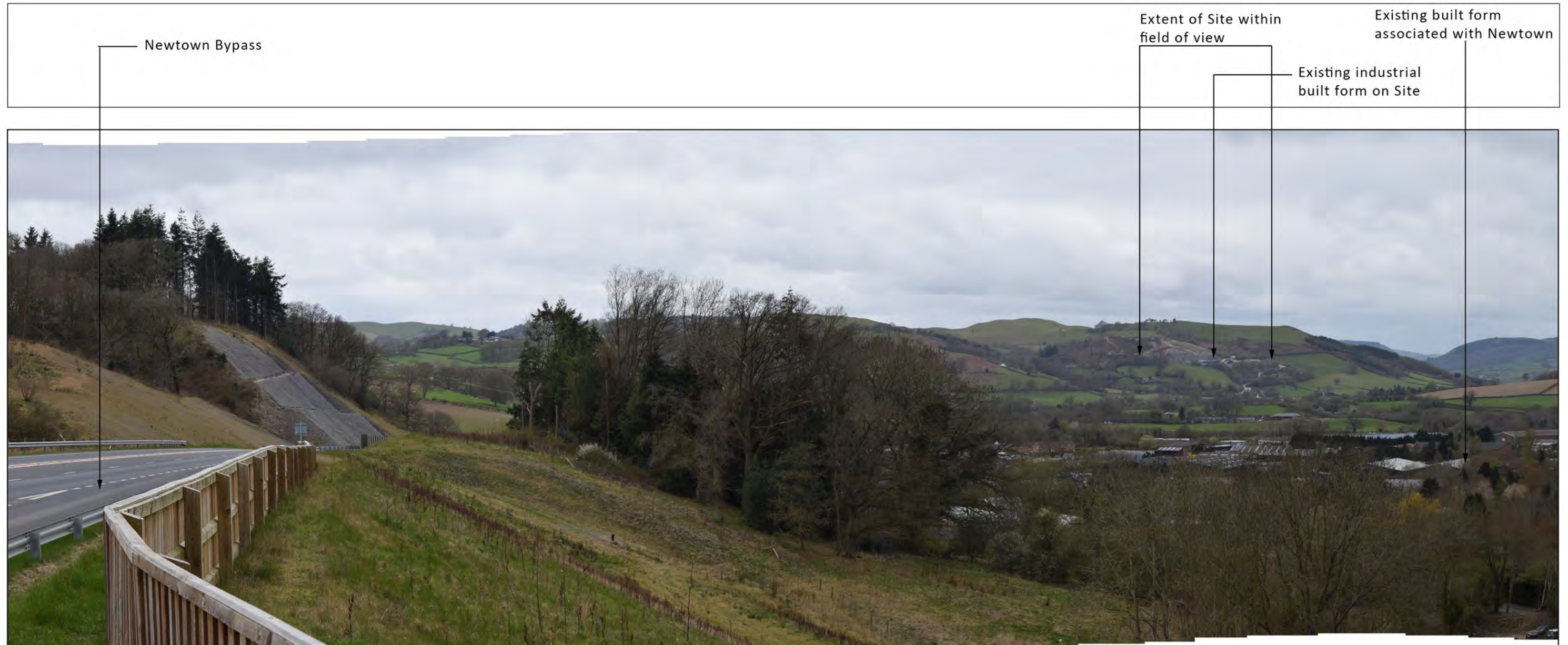


Location: View from Newton Bypass facing west towards Site.

Grid Reference: SO 09168 89878


N.B. IMAGES TO ILLUSTRATE THE EXISTING LANDSCAPE CONTEXT ONLY. Panoramas are created from multiple photographs taken using a digital equivalent of a 35mm camera with 50mm lens in line with best practice and current guidance. Images illustrate a horizontal field of view of 68° and when reproduced at A3, should be viewed at a distance of 330mm curved through an identical radius in order to correctly illustrate the existing landscape context. To ensure considered judgements are accurately assessed, images should not be used as a substitute for visiting the viewpoint.

	
TITLE:	Viewpoint 25
PROJECT/SITE:	Penstrowed Quarry
CLIENT:	GF Grigg Ltd
MAP REF:	20-5040
VERSION:	V1
DATE:	April 2021
APPROVED BY:	PRODUCED BY:
RF	SL
<small>Reproduced with the permission of The Controller of Her Majesty's Stationery Office Crown Copyright (c) Licence number: AL 52281A000 Lockhart Garratt Ltd 8 Melbourne House, Corbygate Business Park, Weldon, Corby, Northants NN17 5JG. For identification purposes only. Not to be reproduced without the permission of Lockhart Garratt Ltd.</small>	
7 - 8 Melbourne House Corbygate Business Park Weldon, Corby Northamptonshire NN17 5JG 01536 408840	Greystones House Burford Road Chipping Norton Oxfordshire OX7 5UY 01608 648657
www.lockhart-garratt.co.uk	



Location: View from Newton Bypass facing west towards Site.

Grid Reference: SO 09835 89876

	
TITLE: Viewpoint 26	
PROJECT/SITE: Penstrowed Quarry	
CLIENT: GF Grigg Ltd	
MAP REF: 20-5040	
VERSION: V1	
DATE: April 2021	
APPROVED BY: RF	PRODUCED BY: SL
<small>Reproduced with the permission of The Controller of Her Majesty's Stationery Office Crown Copyright (c) Licence number: AL 52281A000 Lockhart Garratt Ltd 8 Melbourne House, Corbygate Business Park, Weldon, Corby, Northants NN17 5JG. For identification purposes only. Not to be reproduced without the permission of Lockhart Garratt Ltd.</small>	
7 - 8 Melbourne House Corbygate Business Park Weldon, Corby Northamptonshire NN17 5JG 01536 408840	Greystones House Burford Road Chipping Norton Oxfordshire OX7 5UY 01608 648657
www.lockhart-garratt.co.uk	

N.B. IMAGES TO ILLUSTRATE THE EXISTING LANDSCAPE CONTEXT ONLY. Panoramas are created from multiple photographs taken using a digital equivalent of a 35mm camera with 50mm lens in line with best practice and current guidance. Images illustrate a horizontal field of view of 68° and when reproduced at A3, should be viewed at a distance of 330mm curved through an identical radius in order to correctly illustrate the existing landscape context. To ensure considered judgements are accurately assessed, images should not be used as a substitute for visiting the viewpoint.

Environmental Planning & Forestry Consultants

Northamptonshire

7-8 Melbourne House
Corbygate Business Park
Weldon
Corby
Northamptonshire
NN17 5JG

Tel: 01536 408840

Email: info@lgluk.com

Website: www.lgluk.com

Oxfordshire

Greystones House
Burford Road
Chipping Norton
Oxfordshire
OX7 5UY

Tel: 01608 665167

Email: info@lgluk.com

Website: www.lgluk.com

AERIAL SURVEYING

SITE SURVEYING | SITE MONITORING | 3D MODELLING | ORTHOMOSAIC | DIGITAL SURFACE MAPPING

ARBORICULTURE

TREES & DEVELOPMENT | TREE RISK MANAGEMENT | ASH DIEBACK ADVICE & MANAGEMENT | TREES & THE LAW | EXPERT WITNESS

DIGITAL MAPPING & GRAPHIC DESIGN

DIGITAL REPRESENTATION AND GIS ANALYSIS | GRAPHIC DESIGN

ECOLOGY

HABITAT & SPECIES SURVEYS AND LICENSING | HABITAT CREATION, RESTORATION AND MANAGEMENT | STAKEHOLDER ENGAGEMENT
| ECOLOGICAL IMPACT ASSESSMENT (ECIA)

FORESTRY & WOODLAND MANAGEMENT

FORESTRY MANAGEMENT ADVICE | OPERATIONAL MANAGEMENT | ASH DIEBACK ADVICE & MANAGEMENT | TIMBER SALES | GRANT
APPLICATIONS | NEW WOODLAND DESIGN | CARBON | WOODLAND EVALUATION

LANDSCAPE

LANDSCAPE & VISUAL IMPACT ASSESSMENT | LANDSCAPE DESIGN & SPECIFICATION | LANDSCAPE MANAGEMENT PLANS |
MASTERPLANNING | NATURAL CAPITAL | GREEN INFRASTRUCTURE PLANNING & DESIGN | DESIGN & ACCESS STATEMENTS | DESIGN
CODE | EXPERT WITNESS

SOILS & LAND RESTORATION

PLANNING RATIONALISATION & STAKEHOLDER LIAISON | LAND SURVEY & MANAGEMENT PLANNING | COST ENGINEERED LANDSCAPE
& HABITAT DESIGN | SOIL SURVEY & ADVICE | RESTORATION & AFTERCARE MANAGEMENT PLAN (RAMP) | IMPLEMENTATION
MANAGEMENT & CLERK OF WORKS