






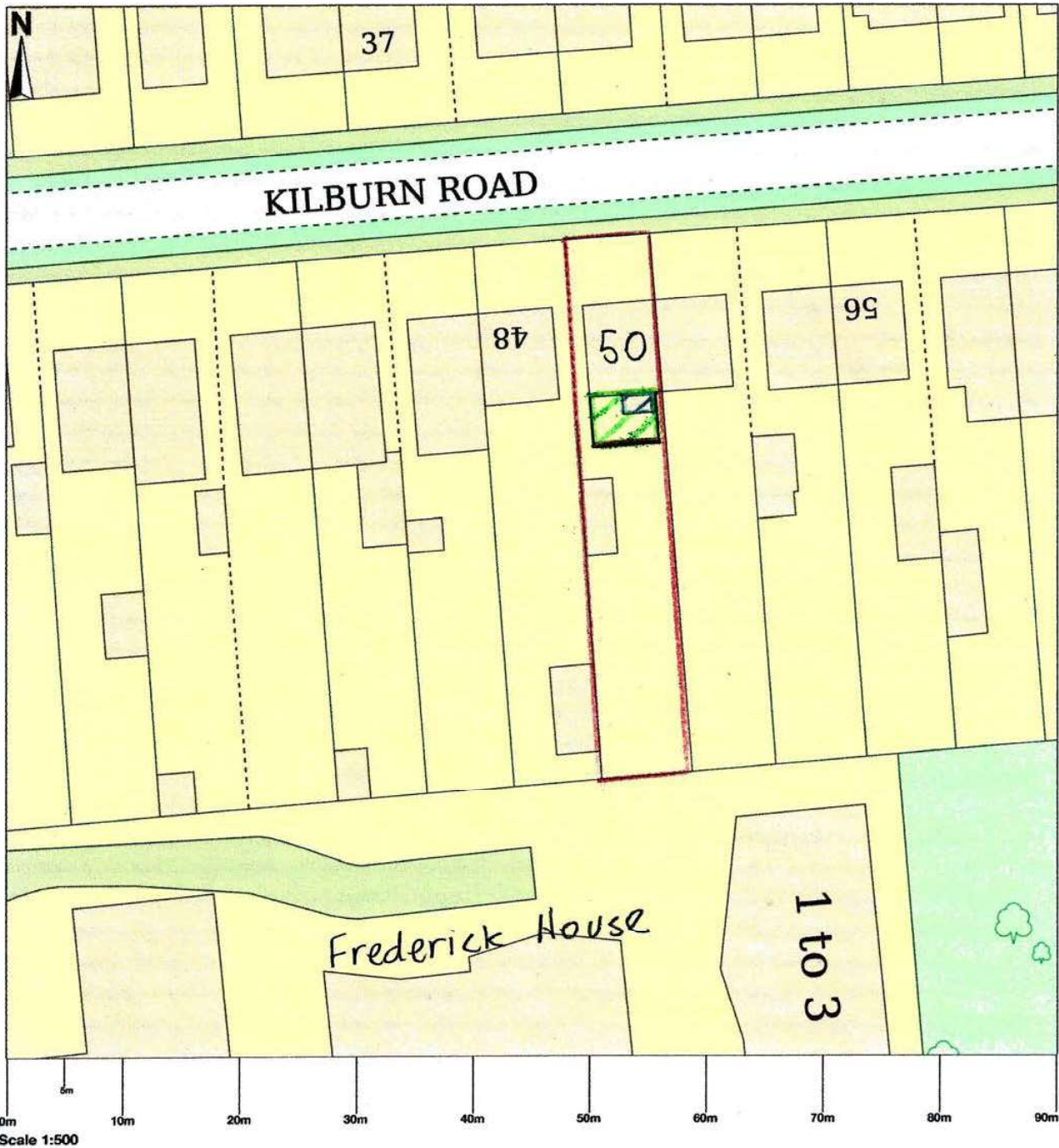
**UK
Planning
Maps**

Drawing PPO196-6

Block Plan

-  = site area
-  = area of demolition
-  = area of new build

50 Kilburn Road, York, YO10 4DE



© Crown copyright and database rights 2023 OS 100054135. Map area bounded by: 461064,450502
461154,450592. Produced on 07 November 2023 from the OS National Geographic Database. Supplied by
UKPlanningMaps.com. Unique plan reference: b90e/uk/1023081/1379625

