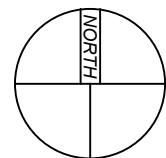
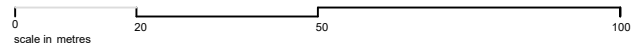
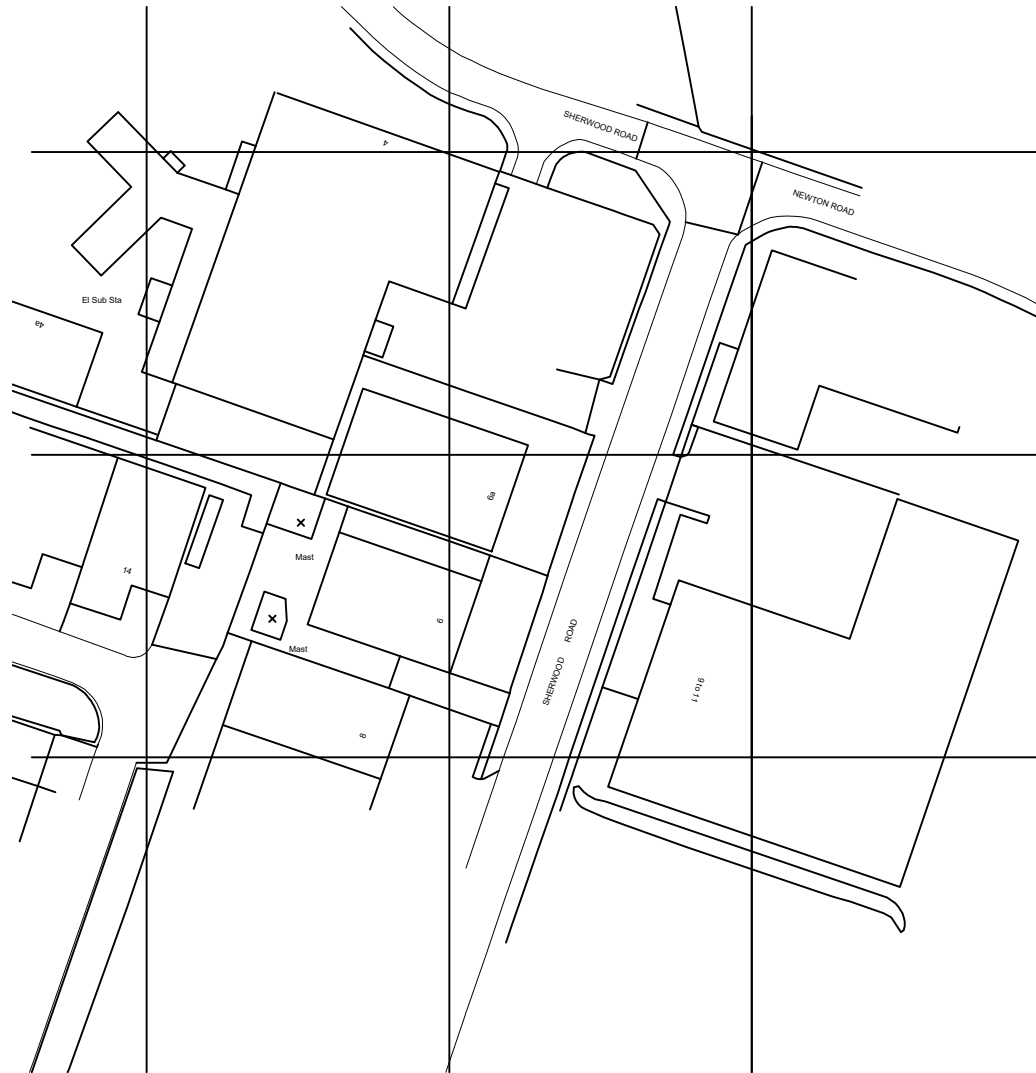


Copyright of this drawing is retained by Masefields Marchant Brabbs Limited, not to be reproduced or copied without written consent.

Figured dimensions only to be taken from this drawing. It is the contractors responsibility to check all dimensions.
 Any boundaries indicated are those apparent from site survey. They may not be the legal boundaries. These must be verified by the site owner.

Layout and scope of works accepted by the Client and approved for planning application;

Client Signature



DRAWING STAGE
 F= Feasibility
 P= Planning stages
 BR= Building Regulations
 W= Working Drawings
 AB= As built

F

CLIENT:
 JOHN SANSOM

PROJECT:
 6 SHERWOOD ROAD, BROMSGROVE B60 3DR

TITLE:
 LOCATION PLAN
PROPOSED

masefields
 architects ■ surveyors
 The Grange 37 Alcester Road Studley Warwickshire B80 7LL
 Tel: 01527 910190
 Email: info@masefields.co.uk

Drawn GL	Ratio 1:1250	Checked MB	
Date NOV 23	Job No 3944	Drg No 22	Rev