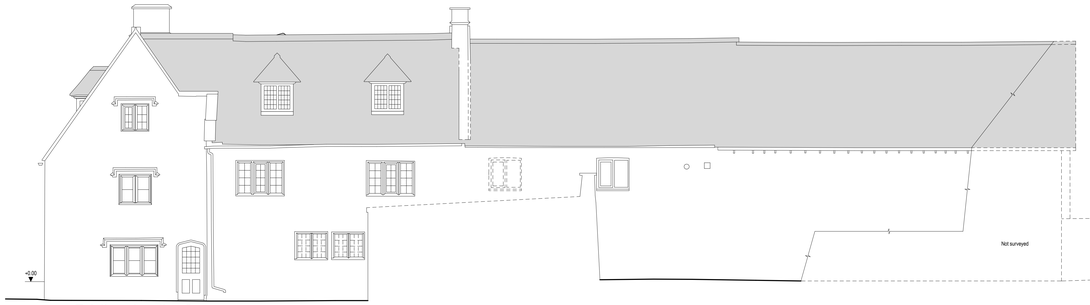

1 Existing elevation 6
1 : 50

2 Existing elevation 7
1 : 50

3 Existing elevation 8
1 : 50

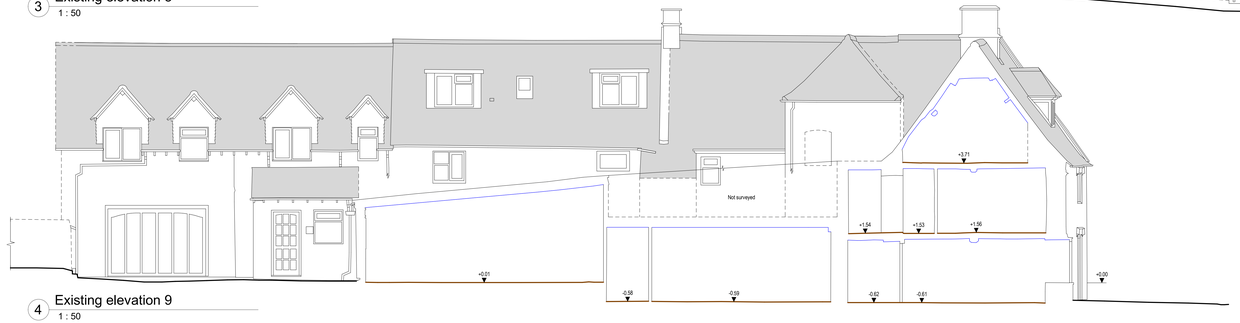

4 Existing elevation 9
1 : 50

Measured Survey PRO
+44 (0) 203 538 8176
+44 (0) 739 901 1771
hello@measuredsurveypro.co.uk
https://measuredsurvey365.co.uk

Reference number

Plan

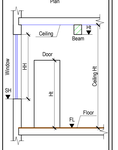

- Beam on plan view
- Fireplace
- Built-in storage
- Shower
- Ceiling hole, Ceiling level change

Elevation

- Roof

Section

- Ceiling
- Floor

Site plan

- Outline of a neighboring bld.
- Fence
- Landscaping
- Manhole

Abbreviations

FL - Floor Level
HT - Leaf Height (Door)
HT - Bottom Level (Beam)
SH - Window Sill Level
HH - Window Height
TL - Top Level
BL - Bottom Level

Section Number
Sheet Number

Notes

All information contained in this drawing should be checked and verified prior to any fabrication or construction.
Any discrepancies between this drawing and any other information should be reported to Measured Survey Pro within 60 days after the native CAD/BIM drawings are released.

Project number

MS - 152020 - 13161

Project address

Box Bush House, Wootton On The Water, GL54AXN

Description

Existing elevations

Drawn	Checked
S K	C P

Scale bar

Date	Format	Sheet No
1:50	841*1600	6