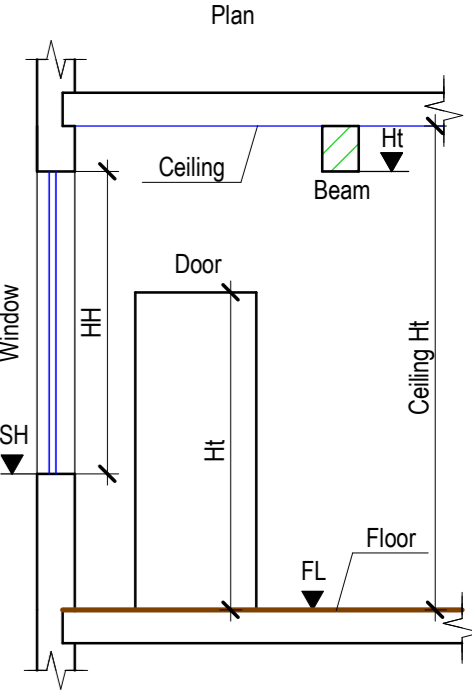


Reference symbol



- Beam on plan view
- Fireplace
- Built-in storage
- Shower
- Ceiling hole, Ceiling level change

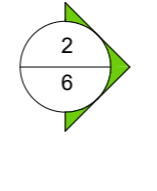
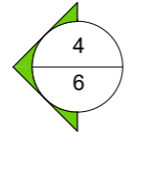
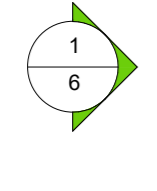
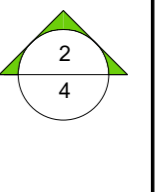
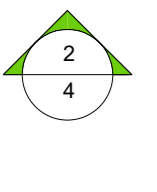
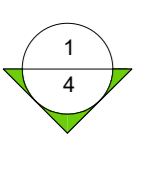
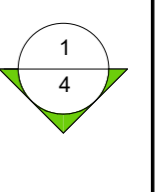
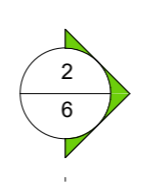
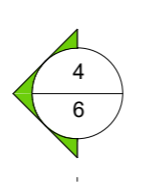
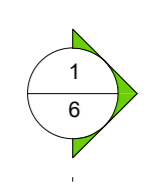
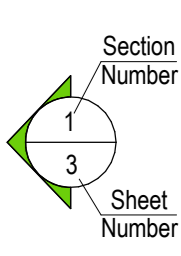
Elevation

- Roof
- Section
- Ceiling
- Floor

- Site plan
- Outline of a neighboring bld.
 - Fence
 - Landscaping
 - Manhole

Abbreviations

- FL - Floor Level
- HT - Leaf Height (Door)
- HT - Bottom Level (Beam)
- SH - Window Sill Level
- HH - Window Height
- TL - Top Level
- BL - Bottom Level



1 Existing 2nd floor plan
 1 : 50

Notes

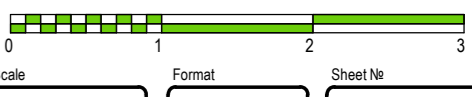
- All information contained in this drawing should be checked and verified prior to any fabrication or construction.
- Any discrepancies between this drawing and any other information should be reported to Measured Survey Pro within 60 days after the native CAD DWG drawings are released.

Project number: MS - 152020 - 13161

Project address: Box Bush House, Bourton On The Water, GL542AN

Description: Existing 2nd floor plan

Drawn: SK Checked: CP



Scale: 1:50 Format: A1 Sheet No: 3