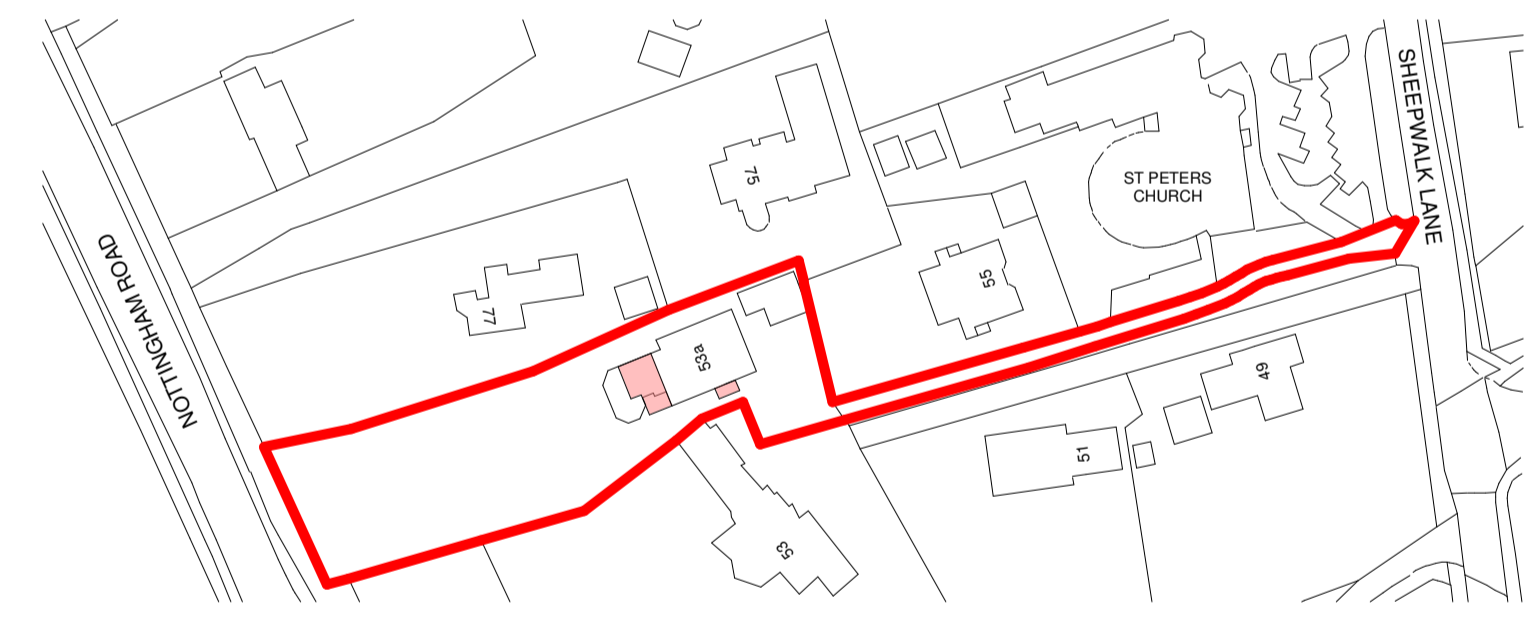


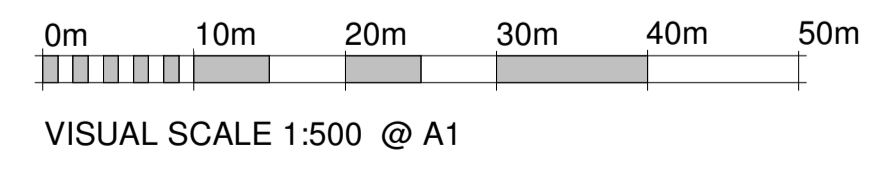
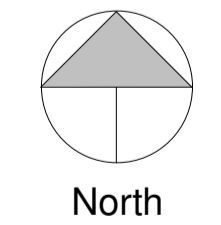
— Site Boundary  
■ Proposed Development

○ Drawing Key  
1 : 1

1 Site Plan  
1 : 500



2 Site Location Plan  
1 : 1250



**Notes**  
This drawing is to be read in conjunction with all relevant drawings and specifications. Do not scale from this drawing. Use figured dimensions only. All levels and dimensional discrepancies are to be brought to the immediate attention of Design Haus Architecture. Responsibility cannot be accepted for alteration and/or deviation from this design without prior acknowledgement of Design Haus Architecture. Copyright reserved. This drawing may only be used for the client and location specified in the title block. It may not be copied or disclosed to any other third party without prior written consent from Design Haus Architecture. Prior to any works commencing on site, the engineer is to be contacted regarding the current status, revision or regulatory approval of this drawing. All work to be to the entire satisfaction of the NHBC or Local Authority not withstanding anything shown or indicated on these drawings. All workmanship and materials to be the best of their respective kind and at least equivalent of the appropriate British Standard Code of Practice. All relevant dimensions and levels to be ascertained or checked and verified on site before specific areas of work are commenced. This drawing is to be read in conjunction with clients specification/employers requirements and structural engineers design.

No	Date	Description	By	Ckd
		Mr Pete Glover		
		53a Sheepwalk Lane, NG15 9FB		
		Site Plan		
Project No		1154		
Date		November 2023		
Drawn by		CM		
Checked by		JAB		
		<b>B102</b>		
Scale @ A1		As indicated		