

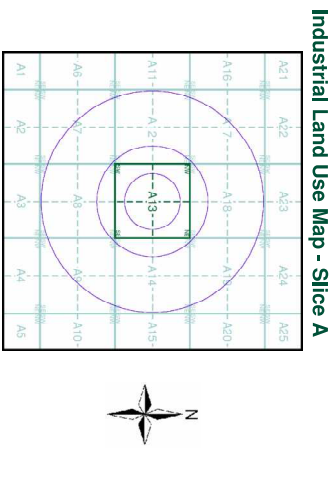
Contact	Name and Address	Contact Details
1	<b>British Geological Survey - Enquiry Service</b> British Geological Survey, Environmental Science Centre, Keyworth, Nottingham, Nottinghamshire, NG12 5GG	Telephone: 0115 936 3143 Fax: 0115 936 3276 Email: enquiries@bgs.ac.uk Website: www.bgs.ac.uk
2	<b>Environment Agency - National Customer Contact Centre (NCCC)</b> PO Box 544, Templeborough, Rotherham, S60 1BY	Telephone: 03708 506 506 Email: enquiries@environment-agency.gov.uk
3	<b>Environment Agency - Head Office</b> Rio House, Waterside Drive, Aztec West, Almondsbury, Bristol, Avon, BS32 4UD	Telephone: 01454 624400 Fax: 01454 624409
4	<b>Ordnance Survey</b> Adanac Drive, Southampton, Hampshire, SO16 0AS	Telephone: 03456 05 05 05 Email: customerservices@ordnancesurvey.co.uk Website: www.ordnancesurvey.gov.uk
5	<b>Uttlesford District Council - Environmental Health Department</b> Council Offices, London Road, Saffron Walden, Essex, CB11 4ER	Telephone: 01799 510581 Fax: 01799 510499 Website: www.uttlesford.gov.uk
6	<b>Essex County Council</b> County Hall, Chelmsford, Essex, CM1 1YS	Telephone: 01245 492211 Website: www.essexcc.gov.uk
7	<b>Landmark Information Group Limited</b> Imperium, Imperial Way, Reading, Berkshire, RG2 0TD	Telephone: 0844 844 9966 Fax: 0844 844 9951 Email: helpdesk@landmark.co.uk Website: www.landmark.co.uk
8	<b>Natural England</b> County Hall, Spetchley Road, Worcester, WR5 2NP	Telephone: 0300 060 3900 Email: enquiries@naturalengland.org.uk Website: www.naturalengland.org.uk
-	<b>Public Health England - Radon Survey, Centre for Radiation, Chemical and Environmental Hazards</b> Chilton, Didcot, Oxfordshire, OX11 0RQ	Telephone: 01235 822622 Fax: 01235 833891 Email: radon@phe.gov.uk Website: www.ukradon.org
-	<b>Landmark Information Group Limited</b> Imperium, Imperial Way, Reading, Berkshire, RG2 0TD	Telephone: 0844 844 9952 Fax: 0844 844 9951 Email: customerservices@landmarkinfo.co.uk Website: www.landmarkinfo.co.uk

Please note that the Environment Agency / Natural Resources Wales / SEPA have a charging policy in place for enquiries.



## Industrial Land Use Map

- General**
- Specified Site
  - Specified Buffer(s)
  - Bearing Reference Point
  - Site
  - Map ID
- Industrial Land Use**
- Contaminated/Trade/Directory Env.™
  - Fuel Station Entry
  - Gas Pipeline
  - Underground Electrical Cables

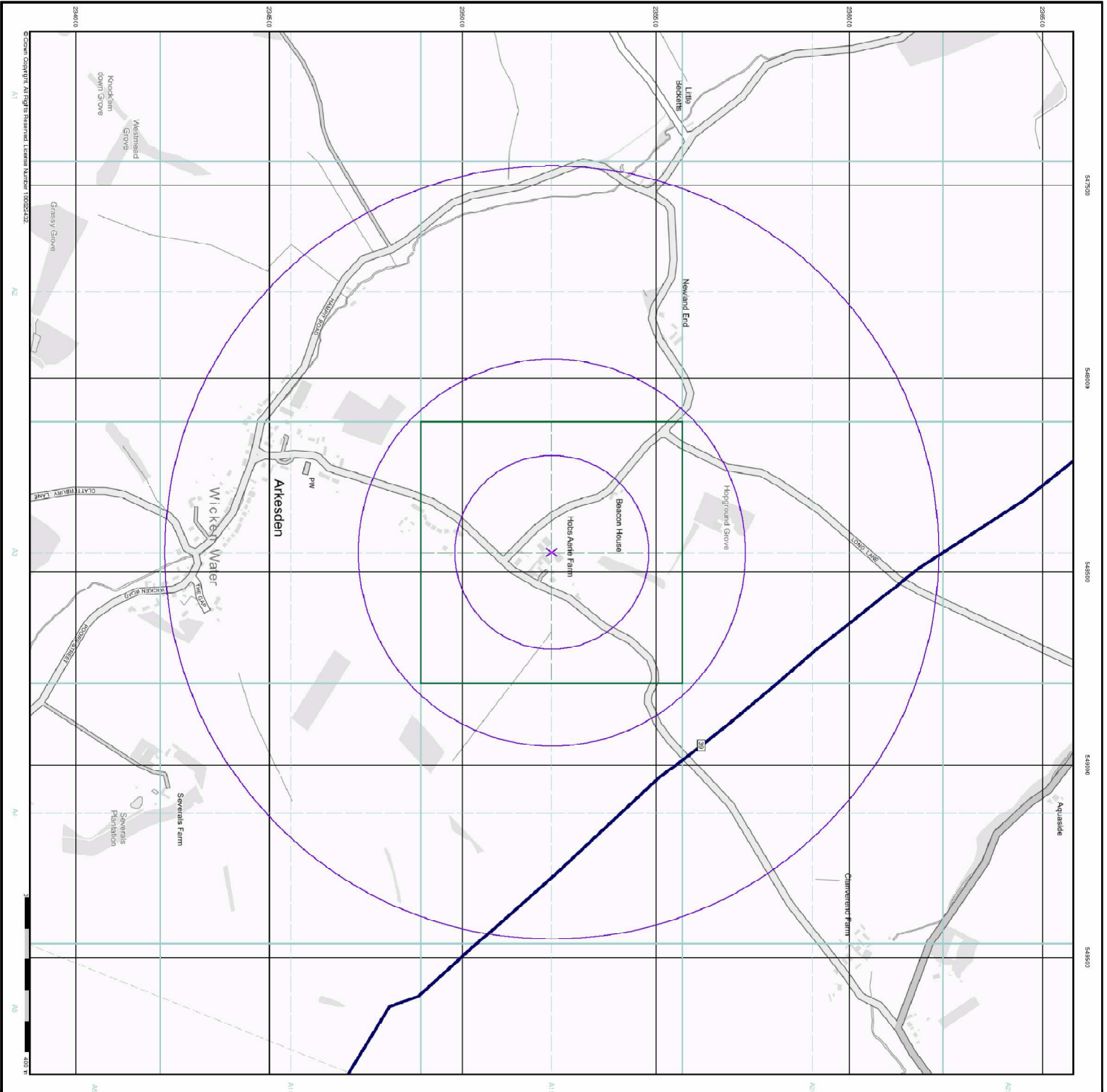


**Order Details**

Order Number: 317536487\_1\_1  
 Customer Ref: 3404  
 National Grid Reference: 548450, 235230  
 Site: A  
 Site Area (Ha): 0.01  
 Search Buffer (m): 1000

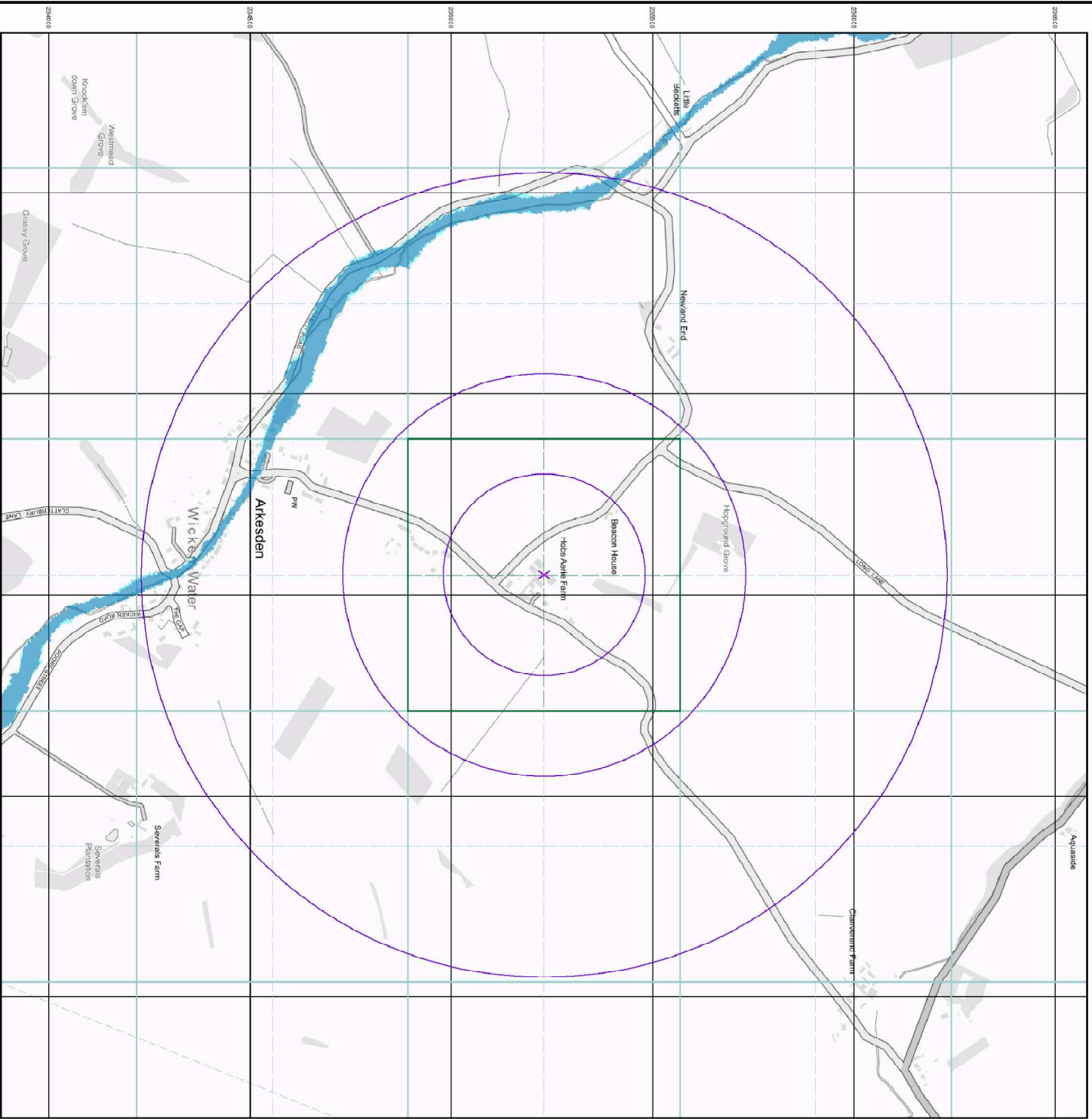
**Site Details**

Mulberry House Farm, Wenden Road, Arkesden, SAFFRON WALDEN, CB11 4HD

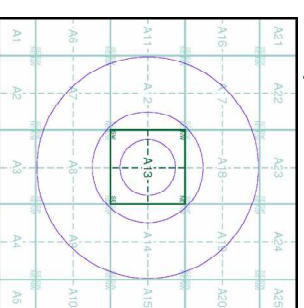


- General**
- Specified Site
  - Specified Buffer(s)
  - Bearing Reference Point

- Agency and Hydrological (Flood)**
- Extreme Flooding from Rivers or Sea without Defences (Zone 2)
  - Flooding from Rivers or Sea without Defences (Zone 3)
  - Area Benefiting from Flood Defence
  - Flood Water Storage Areas
  - Flood Defence



### Flood Map - Slice A



**Order Details**

Order Number: 317536487\_1\_1  
 Customer Ref: 3404  
 National Grid Reference: 548450, 235230  
 Slice: A  
 Site Area (Ha): 0.01  
 Search Buffer (m): 1000

**Site Details**

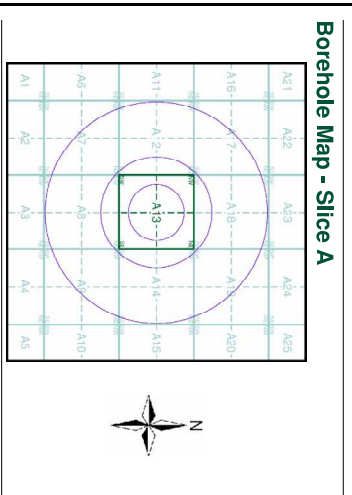
Mulberry House Farm, Wenden Road, Arkasden, SAFFRON WALDEN, CB11 4HD

- General**
- Specified Site
  - Specified Buffer(s)
  - Beating Reference Point
  - Mapset
  - Several of Type at location

- Agency and Hydrological (Boreholes)**
- BSS Borehole Depth 0 - 10m
  - BSS Borehole Depth 10 - 30m
  - BSS Borehole Depth 30m +
  - Contaminial
  - Other

For Borehole information please refer to the Borehole .csv file which accompanied this slice.

A copy of the BGS Borehole Ordering Form is available to download from the Support section of [www.envirocheck.co.uk](http://www.envirocheck.co.uk).

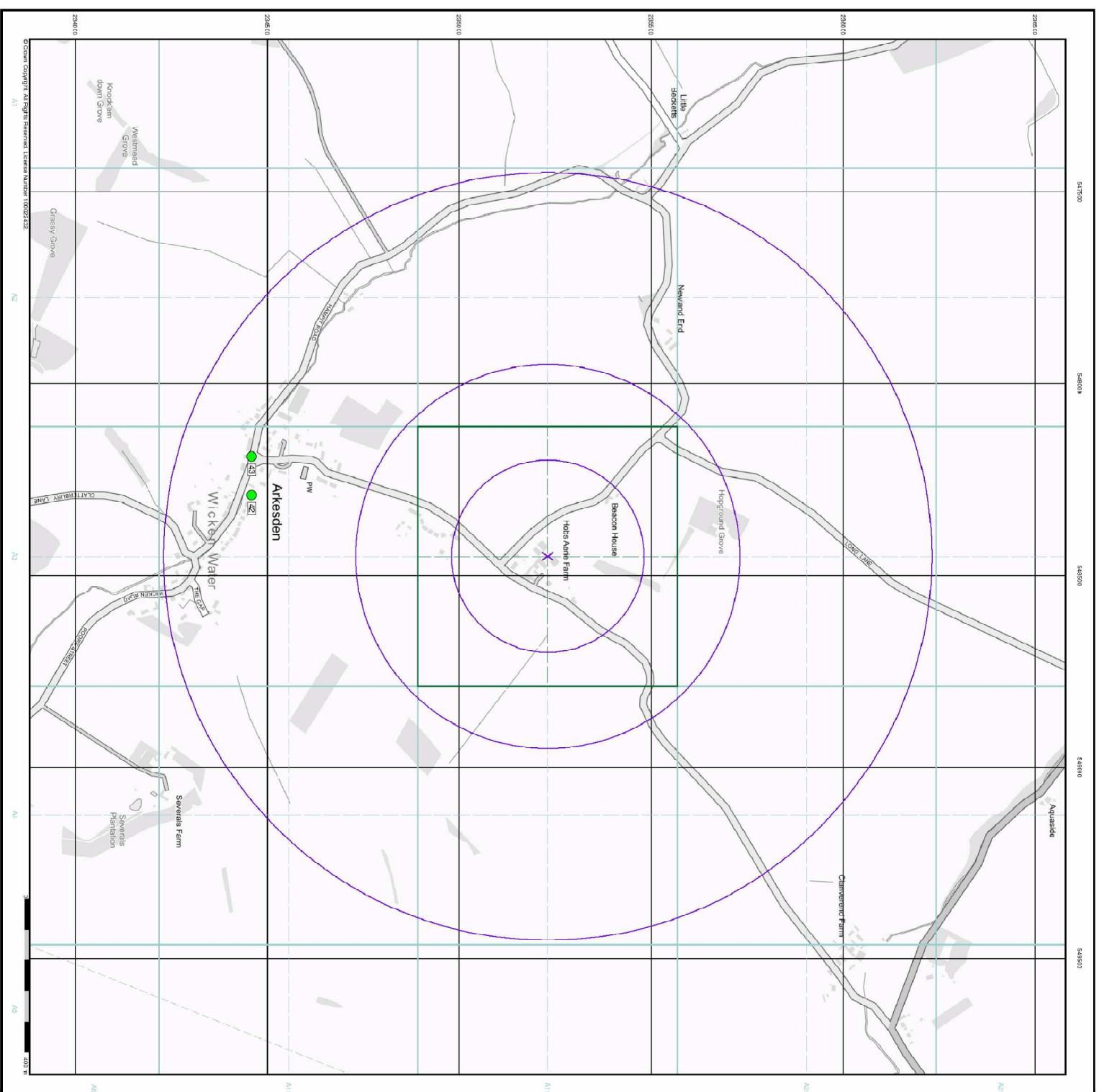


**Order Details**

Order Number: 317536487\_1\_1  
 Customer Ref: 3404  
 National Grid Reference: 548450, 235230  
 Site: A  
 Site Area (Ha): 0.01  
 Search Buffer (m): 1000

**Site Details**

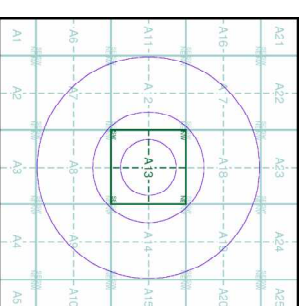
Mulberry House Farm, Wenden Road, Arkesden, SAFFRON WALDEN, CB11 4HD



- General**
- Specified Site
  - Specified Buffer(s)
  - Bearing Reference Point

- OS Water Network Data**
- Canal
  - Drain
  - Reservoir
  - Other
  - Foreshore
  - Marsh
  - Tidal River
  - Lake
  - Marsh
  - Transfer
  - Lock Or Flight Of Locks
  - Inland River
  - Sea

## OS Water Network Map - Slice A

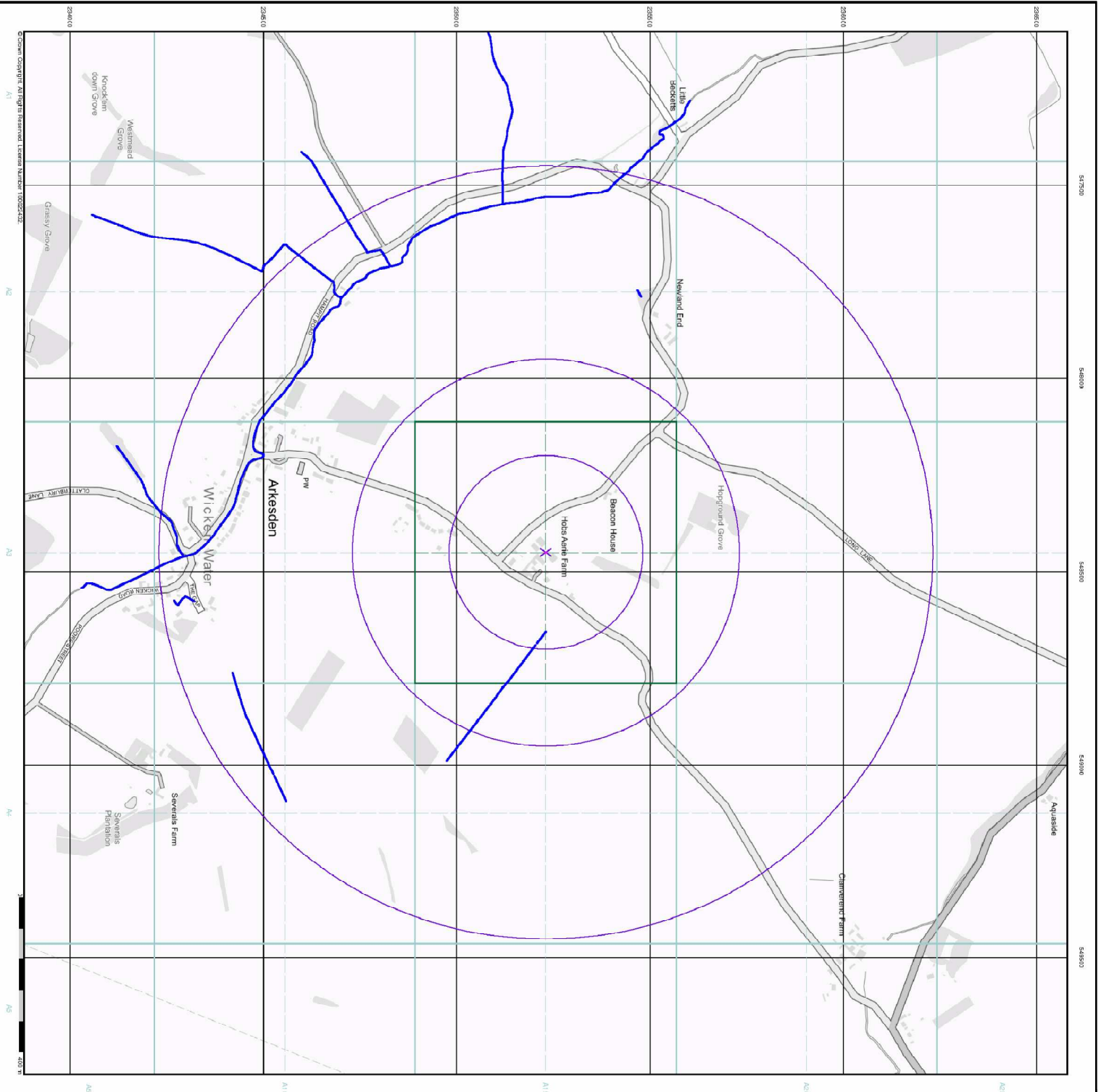


**Order Details**

Order Number: 317536487\_1\_1  
 Customer Ref: 3404  
 National Grid Reference: 548450, 235230  
 Site: A  
 Site Area (Ha): 0.01  
 Search Buffer (m): 1000

**Site Details**

Mulberry House Farm, Wenden Road, Arkesden, SAFFRON  
 WALDEN, CB11 4HD



## Groundwater Vulnerability

### General

- Specified Site
- Specified Buffer(s)
- Bearing-reference Point
- Site
- Map ID

### Agency and Hydrological

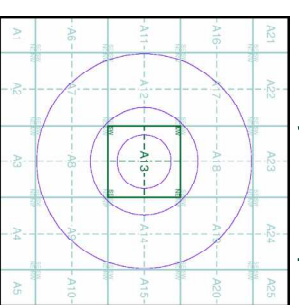
#### Bedrock Aquifers

- High Vulnerability, Principal Aquifer
- High Vulnerability, Secondary Aquifer
- High Vulnerability, Secondary Aquifer
- Medium Vulnerability, Principal Aquifer
- Medium Vulnerability, Secondary Aquifer
- Low Vulnerability, Principal Aquifer
- Low Vulnerability, Secondary Aquifer
- Unproductive Aquifer
- Soluble Rock

#### Superficial Aquifers

- High Vulnerability, Principal Aquifer
- High Vulnerability, Secondary Aquifer
- High Vulnerability, Secondary Aquifer
- Medium Vulnerability, Principal Aquifer
- Medium Vulnerability, Secondary Aquifer
- Low Vulnerability, Principal Aquifer
- Low Vulnerability, Secondary Aquifer

### Site Sensitivity Context Map - Slice A

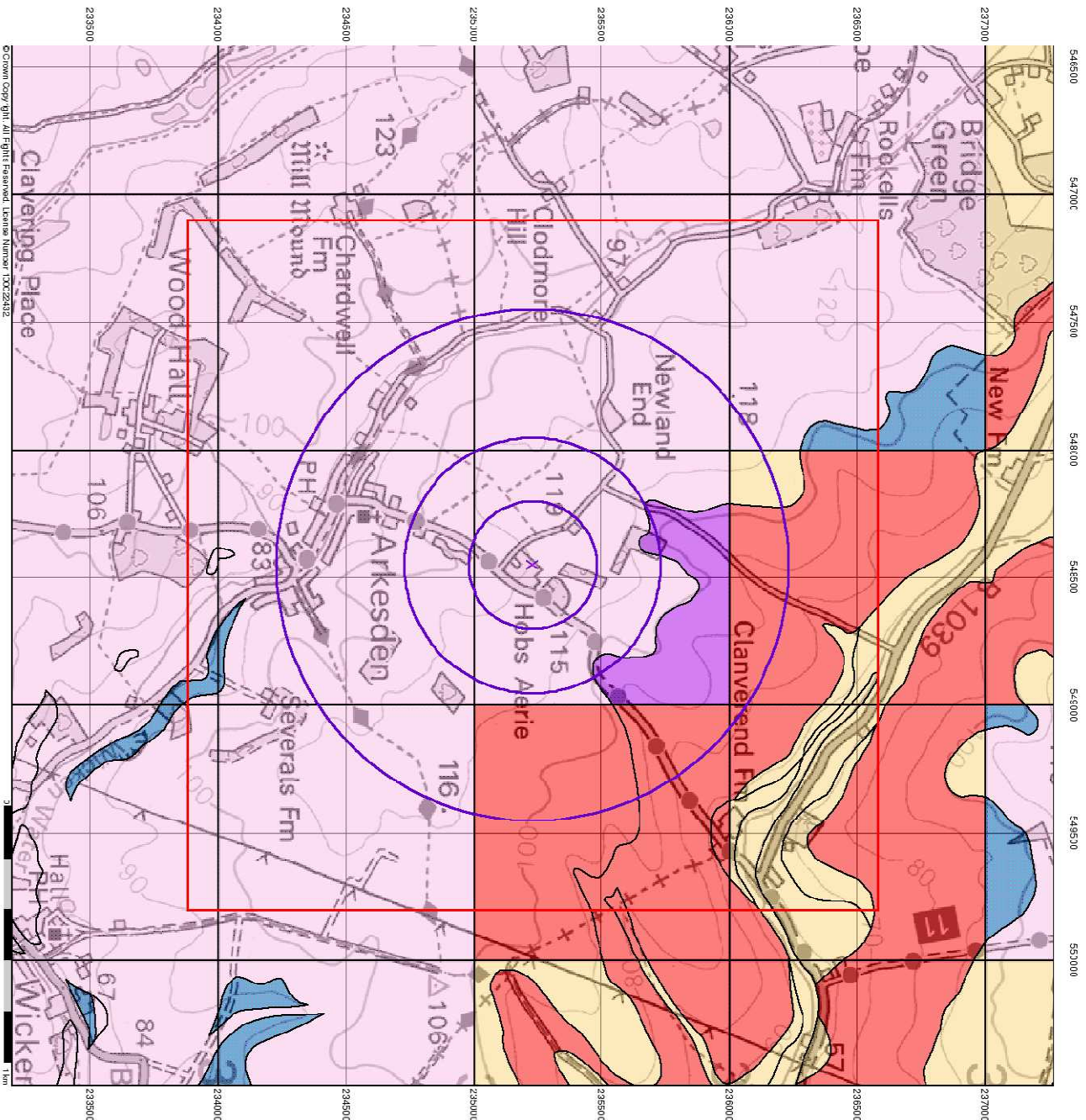


### Order Details

Order Number: 317536487\_1\_1  
 Customer Ref: 3404  
 National Grid Reference: 548450, 235230  
 Site: A  
 Site Area (Ha): 0.01  
 Search Buffer (m): 1000

### Site Details

Mulberry House Farm, Wenden Road, Akersden, SAFFRON WALDEN, CB11 4HD







## Bedrock Aquifer Designation

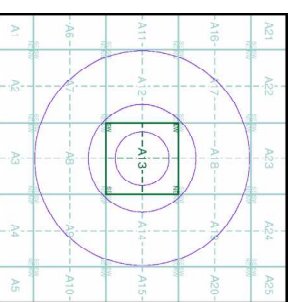
### General

-  Specified Site
-  Site
-  Specified Buffer(s)
-  Map ID
-  Bearing Reference Point

### Agency and Hydrological

-  Principal Aquifer
-  Secondary A Aquifer
-  Secondary B Aquifer
-  Secondary Undifferentiated
-  Unproductive Strata
-  Unknown
-  Unknown (Lakes and Landslip)

### Site Sensitivity Context Map - Slice A

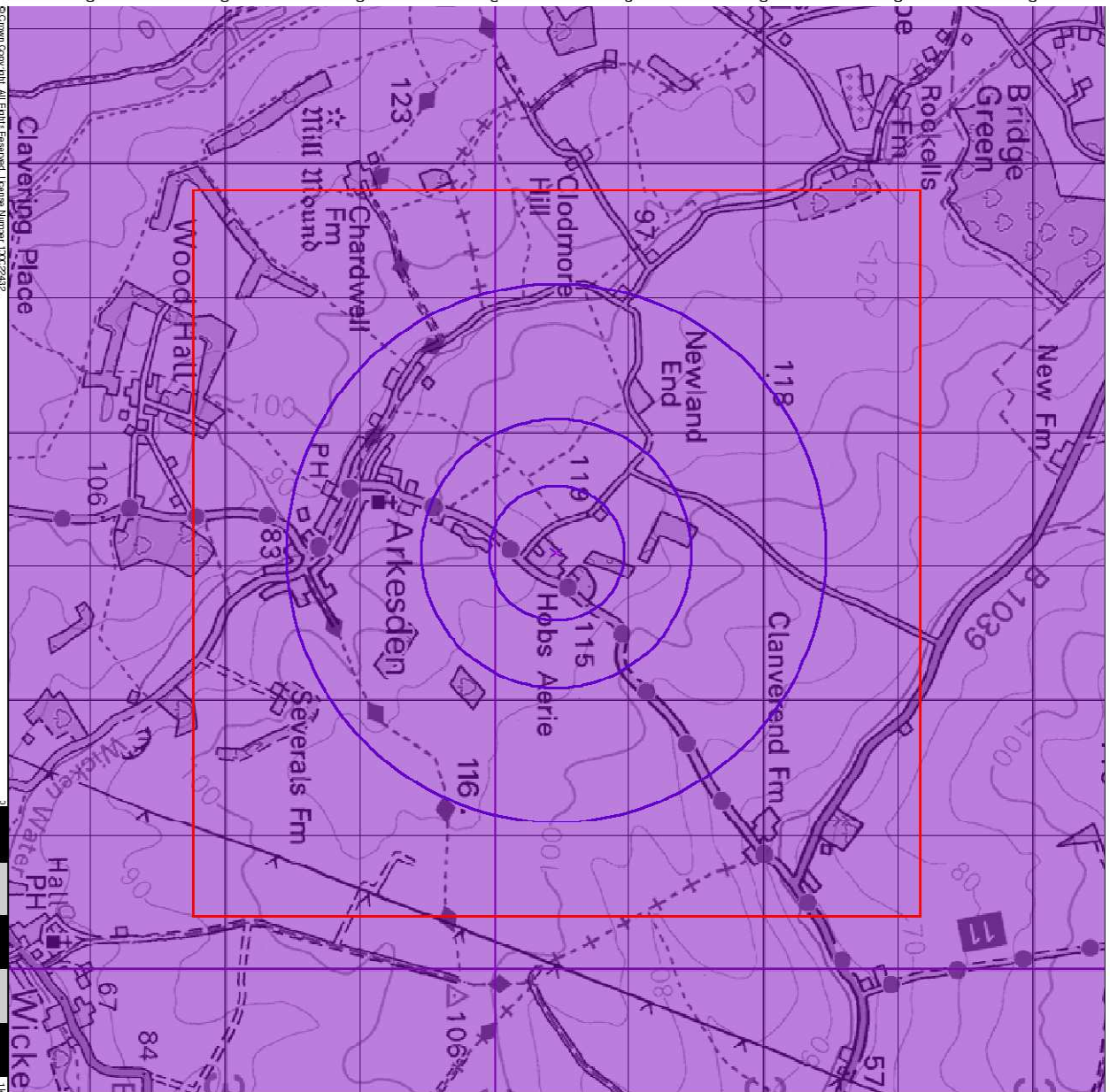


### Order Details

Order Number: 317536487\_1\_1  
 Customer Ref: 3404  
 National Grid Reference: 548450, 235230  
 Site: A  
 Site Area (Ha): 0.01  
 Search Buffer (m): 1000

### Site Details

Mulberry House Farm, Wenden Road, Arkesden, SAFFRON WALDEN, CB11 4HD



© Crown Copyright. All Rights Reserved. Licence Number: 100022482

1 km









## Superficial Aquifer Designation

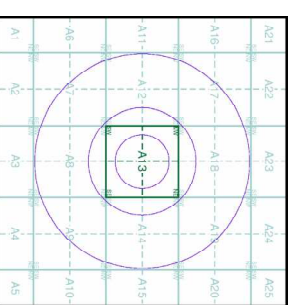
### General

-  Specified Site
-  Site
-  Specified Buffer(s)
-  Map ID
-  Bearing Reference Point

### Agency and Hydrological

-  Principal Aquifer
-  Secondary A Aquifer
-  Secondary B Aquifer
-  Secondary Undifferentiated
-  Unproductive Strata
-  Unknown
-  Unknown (Lakes and Landslip)

### Site Sensitivity Context Map - Slice A

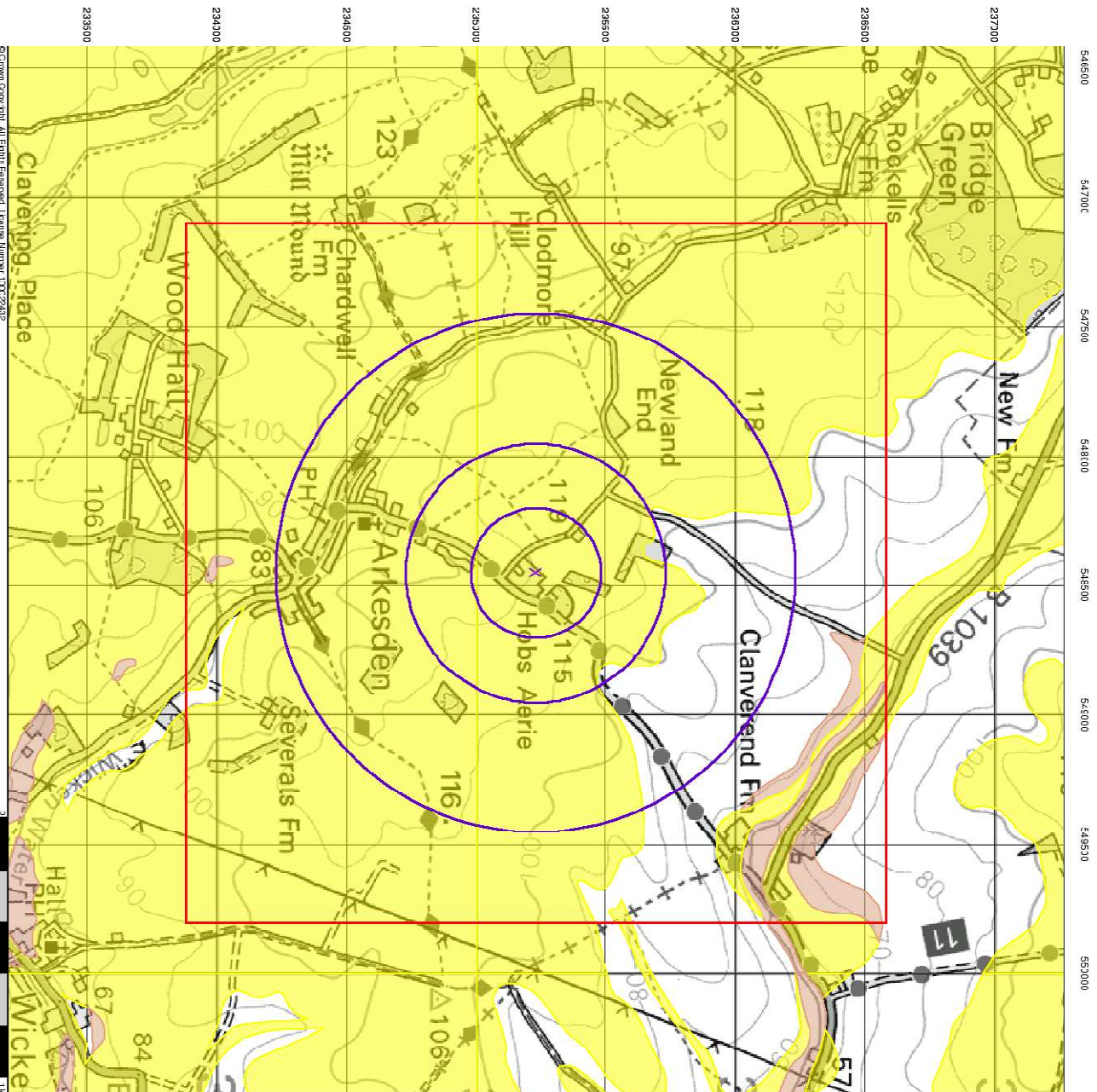


### Order Details

Order Number: 317536487\_1\_1  
 Customer Ref: 3404  
 National Grid Reference: 548450, 235230  
 Site: A  
 Site Area (Ha): 0.01  
 Search Buffer (m): 1000

### Site Details

Mulberry House Farm, Wenden Road, Akedden, SAFFRON WALDEN, CB11 4HD










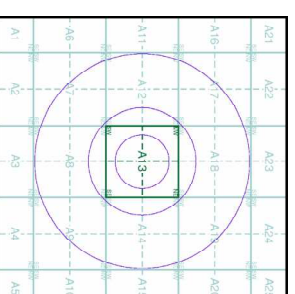
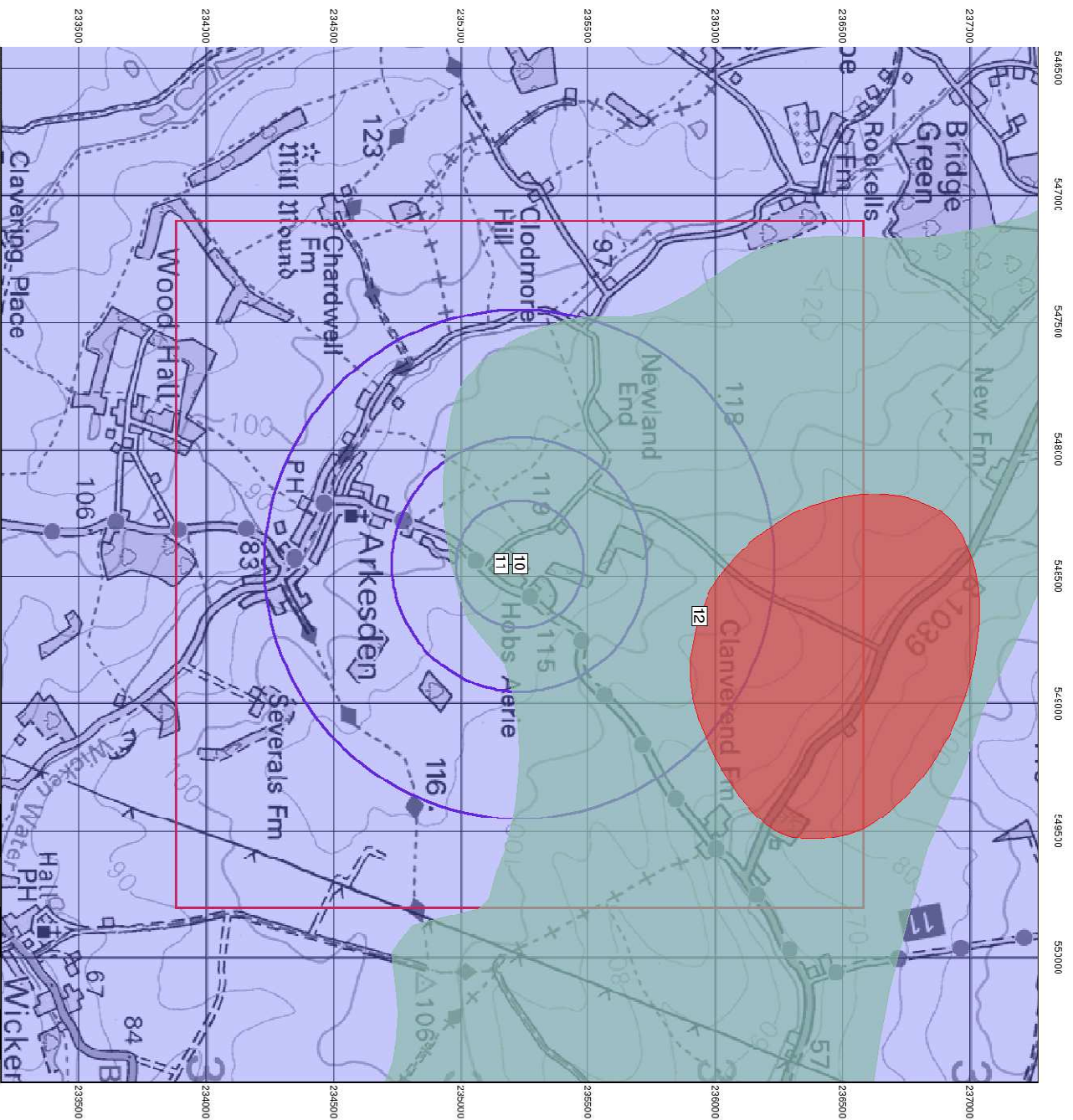
## Source Protection Zones

### General

-  Specified Site
-  Specified Buffer(s)
-  Bearing Reference Point
-  Site
-  Map ID

### Agency and Hydrological

-  Inner zone (Zone 1)
-  Inner zone - subsurface activity only (Zone 1a)
-  Outer zone (Zone 2)
-  Outer zone - subsurface activity only (Zone 2a)
-  Total catchment (Zone 3)
-  Total catchment - subsurface activity only (Zone 3a)
-  Special Interest (Zone 4)



### Site Sensitivity Context Map - Slice A

### Order Details

Order Number: 317536487\_1\_1  
 Customer Ref: 3404  
 National Grid Reference: 548450, 235230  
 Site Area (Ha): A  
 Search Buffer (m): 0.01  
 1000

### Site Details

Mulberry House Farm, Wenden Road, Akedden, SAFFRON WALDEN, CB11 4HD

## Sensitive Land Uses

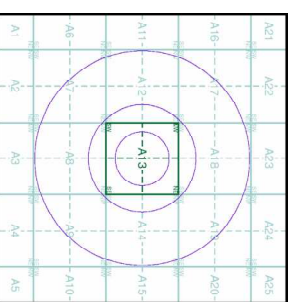
### General

- Specified Site
- Specified Buffer(s)
- Bearing-reference Point
- Site
- Map ID

### Sensitive Land Uses

- Ancient Woodland
- Area of Adopted Green Belt
- Area of Unadopted Green Belt
- Area of Outstanding Natural Beauty
- Environmentally Sensitive Area
- Forest Park
- Local Nature Reserve
- Marine Nature Reserve
- National Nature Reserve
- National Park
- Nitrate Sensitive Area
- Nitrate Vulnerable Zone
- Ramsar Site
- Site of Special Scientific Interest
- Special Area of Conservation
- Special Protection Area
- Special Protection Area
- World Heritage Sites

### Site Sensitivity Context Map - Slice A

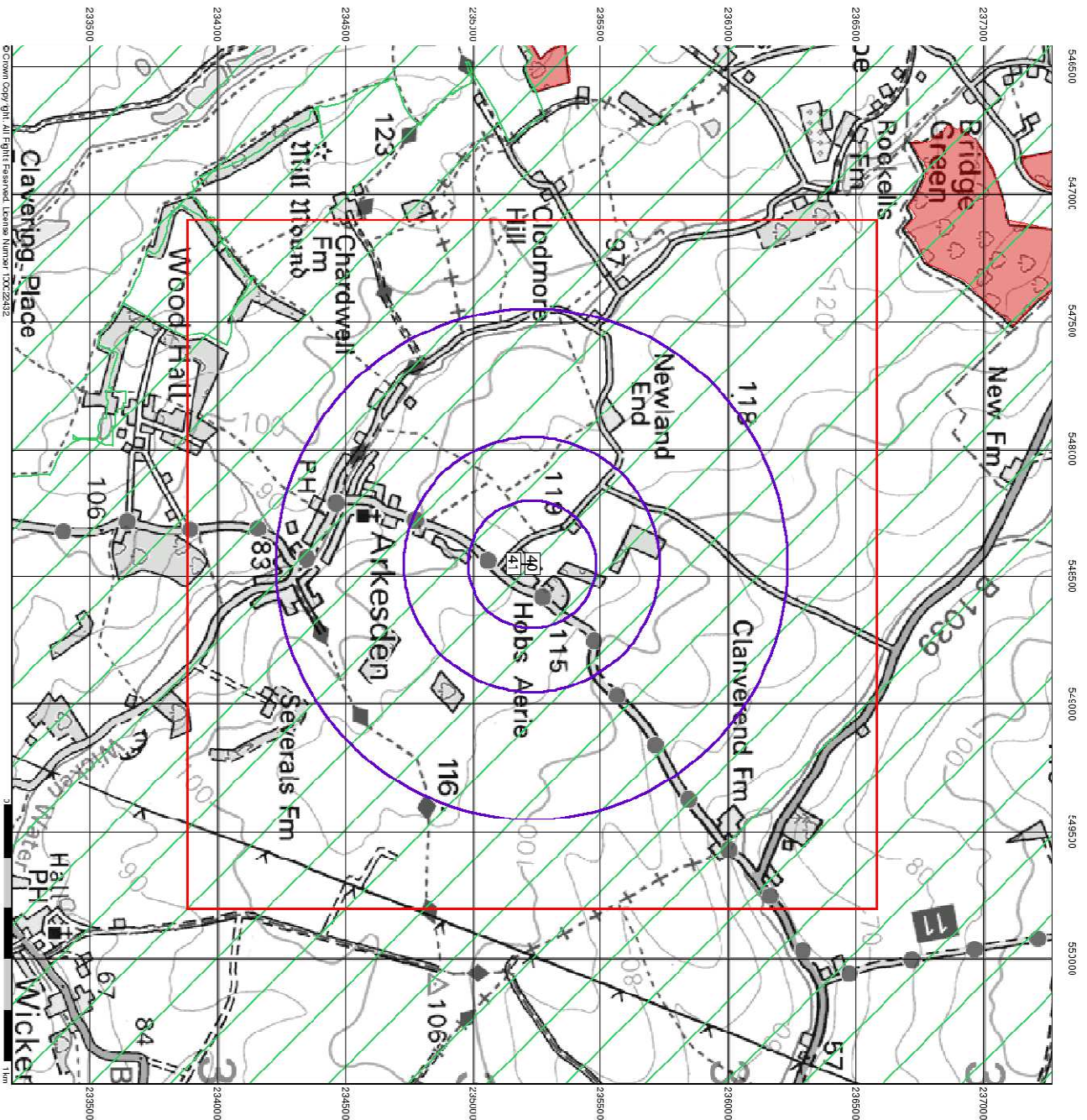


### Order Details

Order Number: 317536487\_1\_1  
 Customer Ref: 3404  
 National Grid Reference: 548450, 235230  
 Site: A  
 Site Area (Ha): 0.01  
 Search Buffer (m): 1000

### Site Details

Mulberry House Farm, Wenden Road, Akedden, SAFFRON WALDEN, CB11 4HD





**APPENDIX IV**  
**ENVIRONMENTAL DATABASE**

# Historical Mapping Legends

Ordnance Survey County Series 1:10,560

Ordnance Survey Plan 1:10,000

1:10,000 Raster Mapping

	Gravel		Sand Pit		Other Pits
	Pit		Quarry		Orchard
	Oslers		Reeds		Marsh
	Mixed Wood		Deciduous		Brushwood
	Fir		Furze		Rough Pasture
	Arrow denotes flow of water		Site of Antiquities		Bench Mark
	Pump, Guide Post, Signal Post		Well, Spring, Boundary Post		
	Surface Level				
	Sketched Contour		Instrumental Contour		
	Main Roads		Minor Roads		Fenced Un-Fenced
	Sunken Road		Raised Road		
	Road over Railway		Railway over Road		
	Road over River or Canal		Road over Stream		
	Stream				
	County Boundary (Geographical)		County & Civil Parish Boundary		
	Administrative County & Civil Parish Boundary		County Borough Boundary (England)		
	County Borough Boundary (Scotland)		Rural District Boundary		
	RD, Bay		Civil Parish Boundary		

	Chalk Pit, Clay Pit or Quarry		Gravel Pit		Disused Pit or Quarry
	Sand Pit		Refuse or Slag Heap		Lake, Loop or Pond
	Dunes		Boulders		Non-Coniferous Trees
	Coniferous Trees		Orchard		Scrub
	Bracken		Heath		Rough Grassland
	Marsh		Reeds		Saltings
	Building		Glasshouse		Direction of Flow of Water
	Sloping Masonry		Pylon		Shingle Sand
	Electricity Transmission Lines		Standard Gauge Multiple Track		Single Track
	Cutting		Embankment		Foot Bridge
	Road Under		Level Crossing		Siding, Tramway or Mineral Line
	Geographical County		Administrative County, County Borough or City		Municipal Borough, Urban or Rural District, Borough, Burgh or County Constituency
	Civil Parish		Boundary Post or Stone		Police Station
	Church		Post Office		Public Convenience
	Fire Engine Station		Public House		Signal Box
	Fountain		Spring		Telephone Call Box
	Guide Post		Telephone Call Post		Mile Post
	Mile Stone		TCP		Telephone Wall

	Gravel Pit		Refuse tip or slag heap
	Rock		Rock (scattered)
	Boulders		Boulders (scattered)
	Shingle		Mud
	Sand		Sand Pit
	Scopses		Top of cliff
	General detail		Underground detail
	Overhead detail		Narrow gauge railway
	Multi-track railway		Single track railway
	County boundary (England only)		Civil parish or community boundary
	District, Unitary, Metropolitan, London Borough boundary		Constituency boundary
	Area of wooded vegetation		Non-coniferous trees
	Non-coniferous trees (scattered)		Coniferous trees
	Coniferous trees (scattered)		Positioned trees
	Orchard		Coppice or Oslers
	Rough Grassland		Heath
	Scrub		Marsh, Salt Marsh or Reeds
	Water feature		Flow arrows
	Mean high water (springs)		Mean low water (springs)
	Telephone line (where shown)		Electricity transmission line (with poles)
	Marsh mark (where shown)		Triangulation station
	Point feature (e.g. Guide Post or Mile Stone)		Pylon, flare stack or lighting tower
	Site of (antiquity)		Glasshouse
	General Building		Important Building

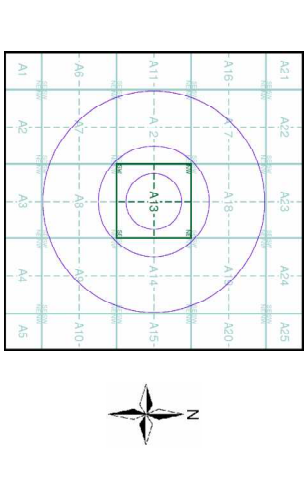
# Envirocheck

LANDMARK INFORMATION GROUP

Historical Mapping & Photography included:

Mapping Type	Scale	Date	Pg
Essex	1:10,560	1881	2
Essex	1:10,560	1888	3
Cambridgeshire & Isle Of Ely	1:10,560	1903 - 1904	4
Essex	1:10,560	1923	5
Essex	1:10,560	1923	6
Essex	1:10,560	1950	7
Cambridgeshire & Isle Of Ely	1:10,560	1951	8
Ordnance Survey Plan	1:10,000	1960	9
Ordnance Survey Plan	1:10,000	1982	10
10K Raster Mapping	1:10,000	1999	11
Street View	Variable		12

## Historical Map - Slice A

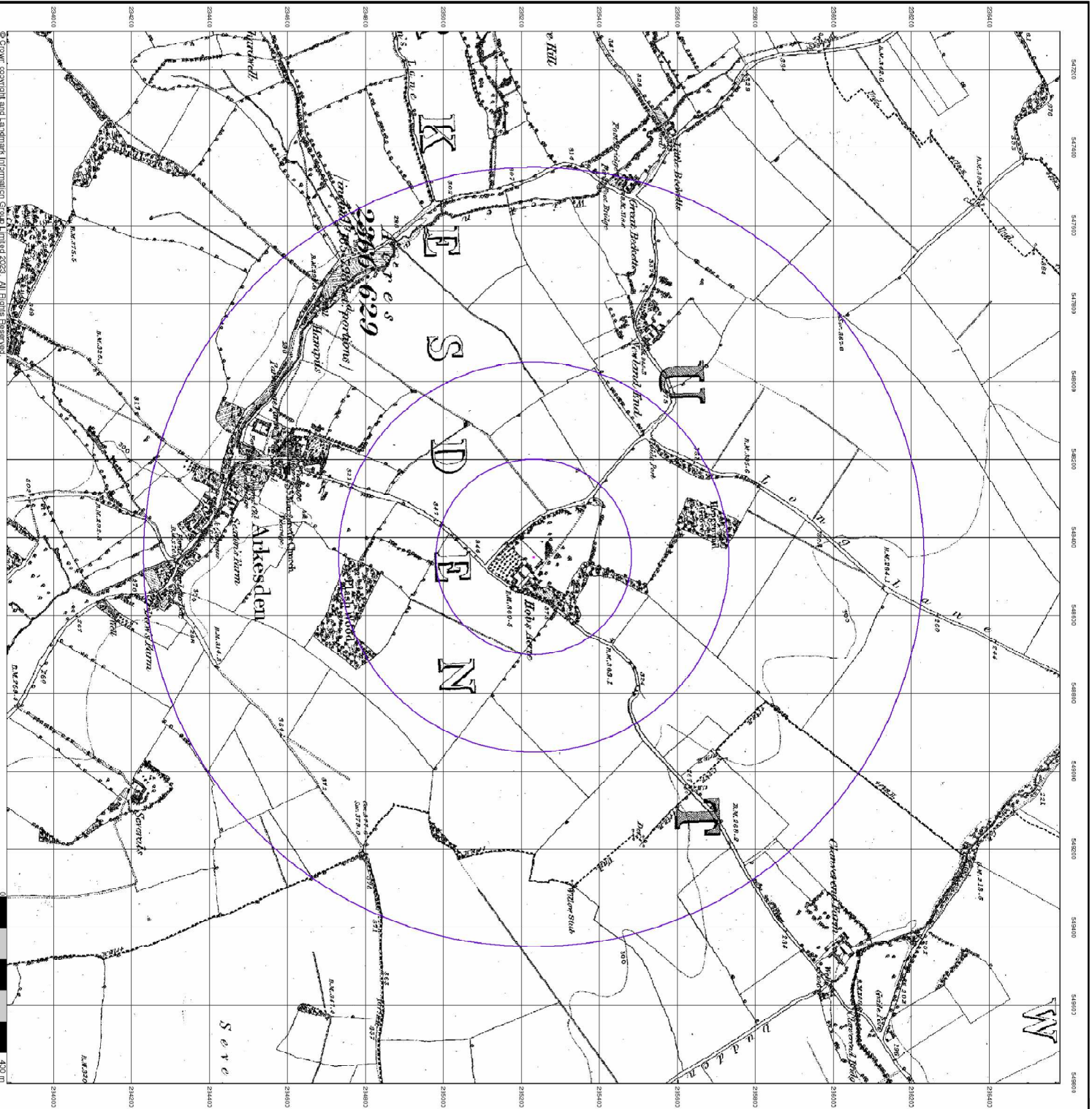


### Order Details

Order Number: 317536487\_11  
 Customer Ref: 3404  
 National Grid Reference: 548450, 235230  
 Slice: A  
 Site Area (Ha): 0.01  
 Search Buffer (m): 1000

### Site Details

Mulberry House Farm, Wenden Road, Atkesden, SAFFRON WALDEN, CB11 4HD



# Envirocheck®

LANDMARK INFORMATION GROUP®

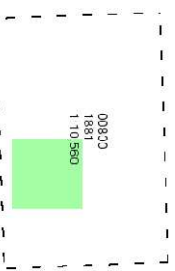
Essex

Published 1881

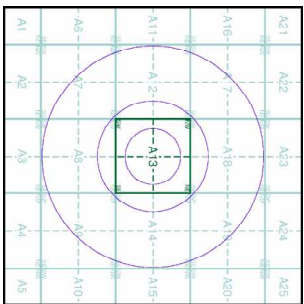
Source map scale - 1:10,560

The historical maps shown were reproduced from maps predominantly held at the scale adopted for England, Wales and Scotland in the 1840's. In 1854 the 1:2,500 scale was adopted for mapping urban areas, these maps were used to update the 1:10,560 maps. The published date given therefore is often some years later than the surveyed date. Before 1930, all Ordnance Survey maps were produced on a rectangular grid, with the origin of the grid being the point of convergence of courses, often due to significant measured or sailing areas. In the late 1940's, a Provisional Edition was produced which updated the 1:10,560 mapping from a number of sources. The maps appear unpublished - with all military camps and other strategic sites removed. These maps were initially overlaid with the National Grid. In 1970, the first 1:10,000 maps were produced using the Transverse Mercator Projection. The revision process continued until recently, with new editions appearing every 10 years or so for urban areas.

## Map Name(s) and Date(s)



## Historical Map - Slice A



## Order Details

Order Number: 317536487\_11  
 Customer Ref: 3404  
 National Grid Reference: 548450, 235230  
 Site Area (ha): A  
 Search Buffer (m): 1000

## Site Details

Mulberry House Farm, Wenden Road, Alkeshden, SAFFRON WALDEN, CB11 4HD

**Essex**

**Published 1898**

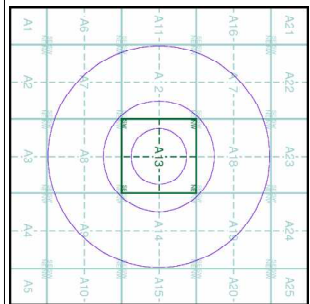
**Source map scale - 1:10,560**

The historical maps shown were reproduced from maps predominantly held at the scale adopted for England, Wales and Scotland in the 1840's. In 1854 the 1:2,500 scale was adopted for mapping urban areas; these maps were used to update the 1:10,560 maps. The published date given therefore is often some years later than the surveyed date. Before 1930, all Ordnance Survey maps were produced by hand-drawing on a grid of 1000 ft squares. A group of courses, directed to significant features in each grid square. In the late 1940's, a Provisional Edition was produced which updated the 1:10,560 mapping from a number of sources. The maps appear unpublished - with all military camps and other strategic sites removed. These maps were initially overprinted with the National Grid. In 1970, the first 1:10,000 maps were produced using the Transverse Mercator Projection. The revision process continued until recently, with new editions appearing every 10 years or so for urban areas.

**Map Name(s) and Date(s)**

COBNIW	1898	OCENE	1896
1:10,560	1:10,560	1:10,560	1:10,560
008S/W	1898	008S/E	1898
1:10,560	1:10,560	1:10,560	1:10,560

**Historical Map - Slice A**

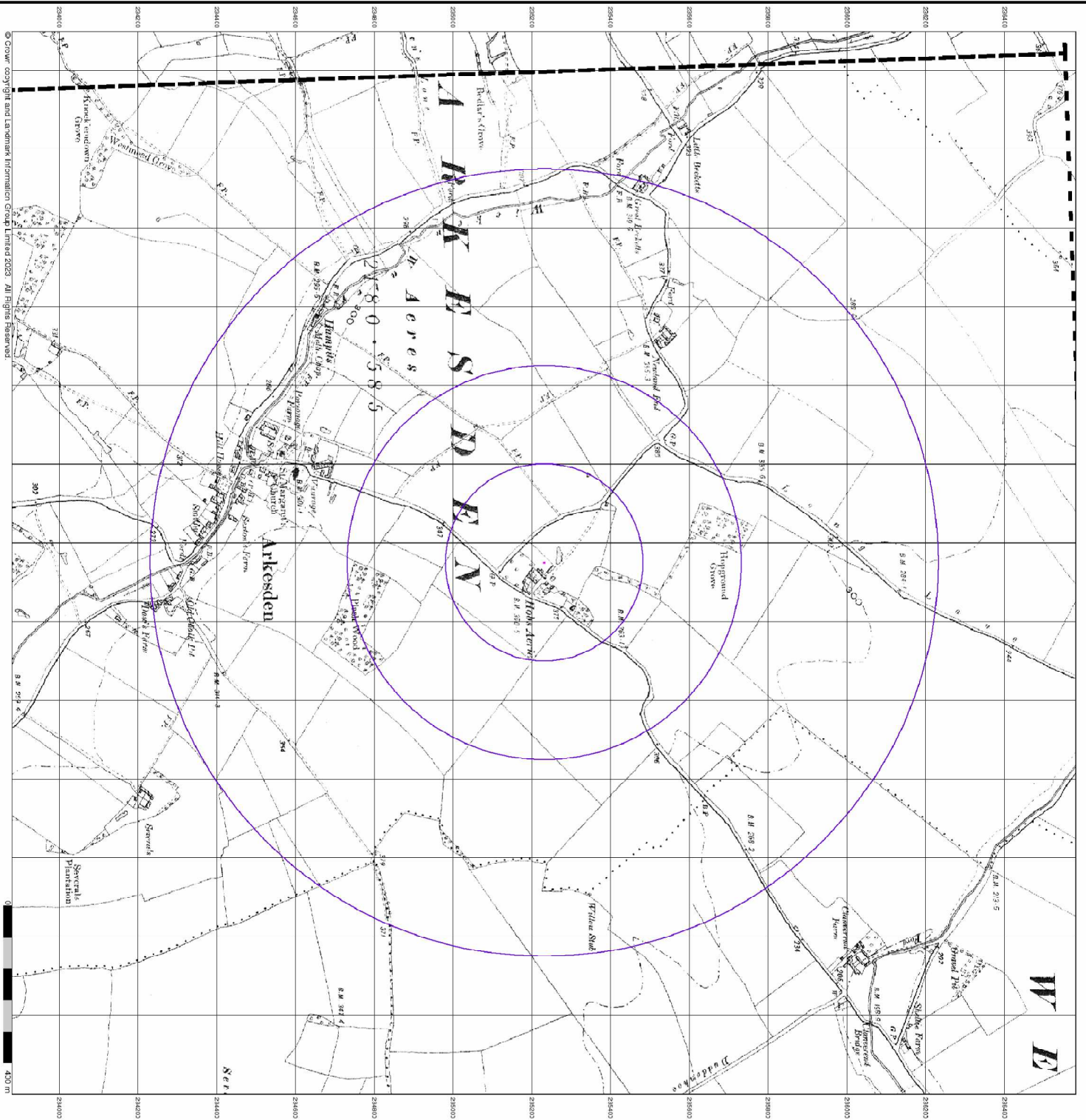


**Order Details**

Order Number: 317536487\_1\_1  
 Customer Ref: 3404  
 National Grid Reference: 548450, 235230  
 Site Area (ha): A  
 Search Buffer (m): 1000

**Site Details**

Mulberry House Farm, Wenden Road, Arkesden, SAFFRON WALDEN, CB11 4HD





## Cambridgeshire & Isle Of Ely Published 1903 - 1904

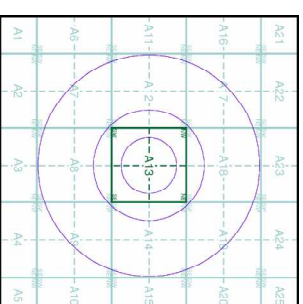
### Source map scale - 1:10,560

The historical maps shown were reproduced from maps predominantly held at the scale adopted for England, Wales and Scotland in the 1840's. In 1854 the 1:2,500 scale was adopted for mapping urban areas; these maps were used to update the 1:10,560 maps. The published date given therefore is often some years later than the surveyed date. Before 1900, all OS maps were produced on a rectangular grid. The first OS map of Cambridgeshire county was produced in 1840, a Provisional Edition was produced which updated the 1:10,560 mapping from a number of sources. The maps appear unfinished - with all military camps and other strategic sites removed. These maps were initially overlaid with the Transverse Mercator Projection. The 1:10,000 maps were produced using the National Grid. In 1970, the first revision process continued until recently, with new editions appearing every 10 years or so for urban areas.

### Map Name(s) and Date(s)

0625NW	1904
1904	1:10,560
3625SW	1903
1903	1:10,560

### Historical Map - Slice A



**Order Details**

Order Number: 317536487\_1\_1  
 Customer Ref: 3404  
 National Grid Reference: 548450, 235230  
 Site: A  
 Site Area (ha): 0.01  
 Search Buffer (m): 1000

**Site Details**

Mulberry House Farm, Wenden Road, Akedden, SAFFRON  
 WALDEN, CB11 4HD

**Landmark®**  
 LANDMARK INFORMATION GROUP

Tel: 0844 844 9952  
 Fax: 0844 844 9951  
 Web: www.envirocheck.co.uk

A Landmark Information Group Service v50.0 28-Sep-2023 Page 4 of 12

