

DO NOT SCALE:

51, CORSEHILL CRESCENT, HAMILTON, ML3 8FD

Supplied by: www.ukmapcentre.com

Serial No: 276270

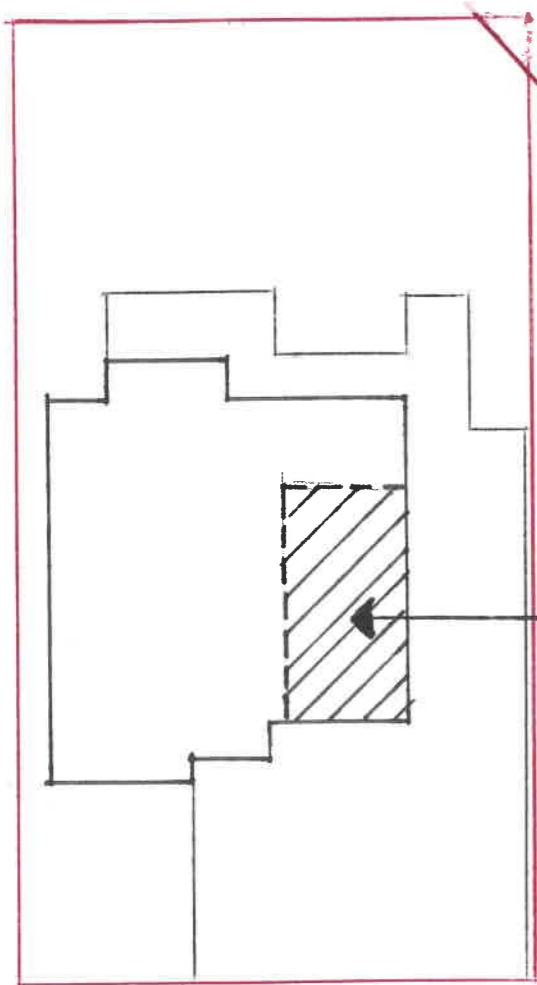
Centre Coordinates: 270797,652961

Production Date: 01/12/2023 10:43:29



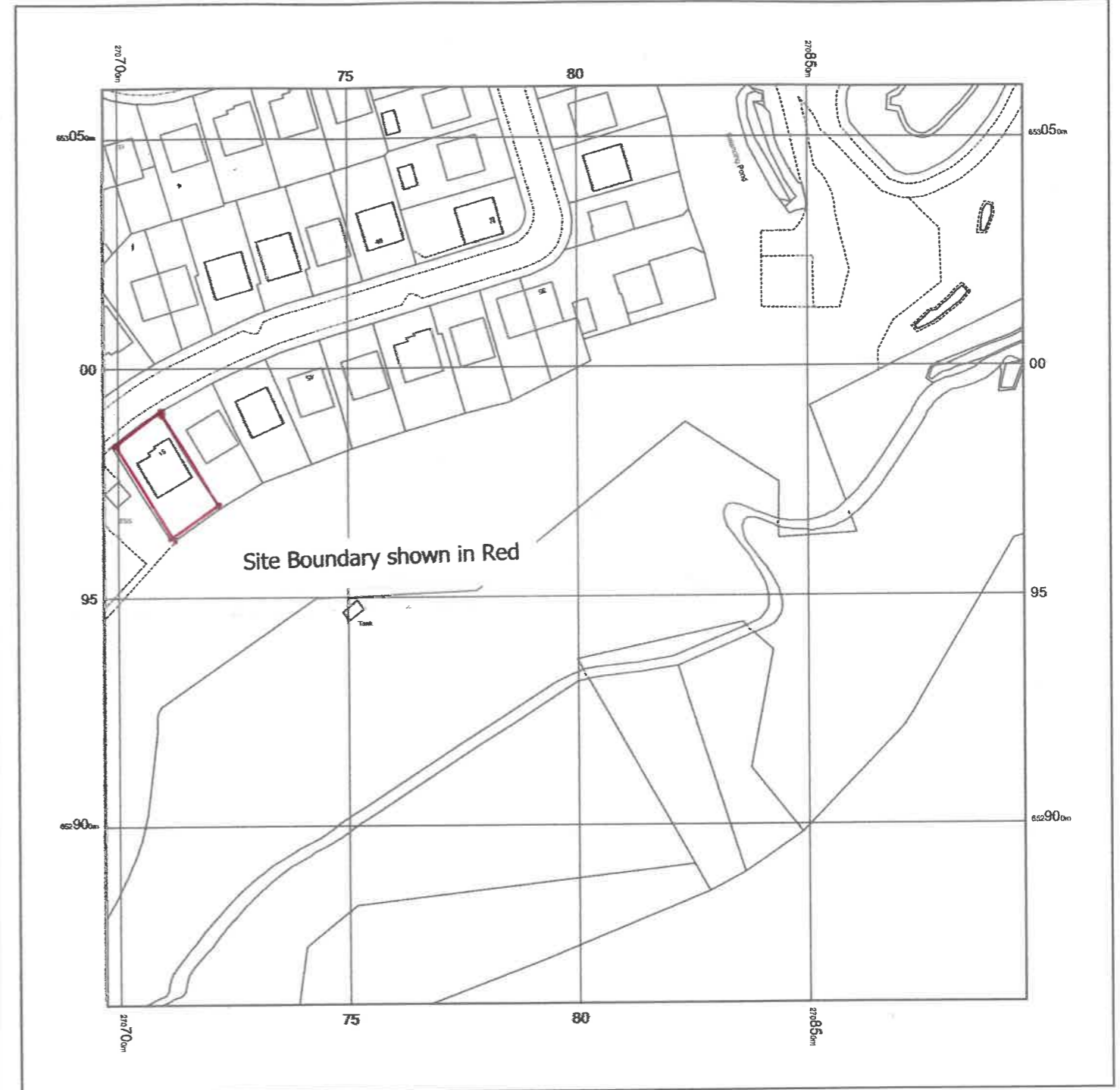
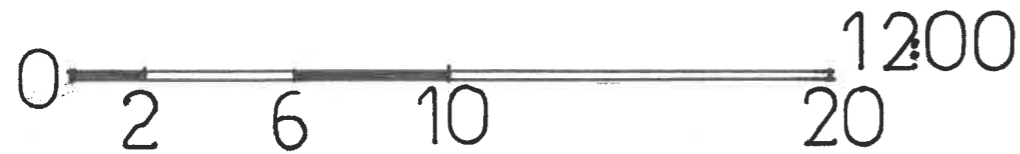
Site Boundary shown in Red

NORTH



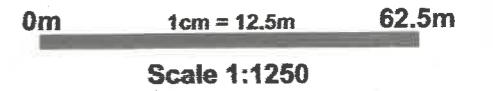
Proposed Garage Conversion Forming Family Room

Site Plan 1:200



Site Boundary shown in Red

© Crown copyright and database rights 2023 Ordnance Survey 100048957. The representation of road, track or path is no evidence of a boundary or right of way. The representation of features as lines is no evidence of a property boundary.



Location Plan 1:1250

Project Details	Conversion of Garage forming Proposed Family Room
Client	Mr AA Smith and Ms D Larkin
Location	51, Corsehill Crescent, Hamilton, ML3 8FD
Drawing Title	Site Plan and Location Plan
Drawing Number	AD05
Date	December 2023
Scale	As Noted; Print at A3