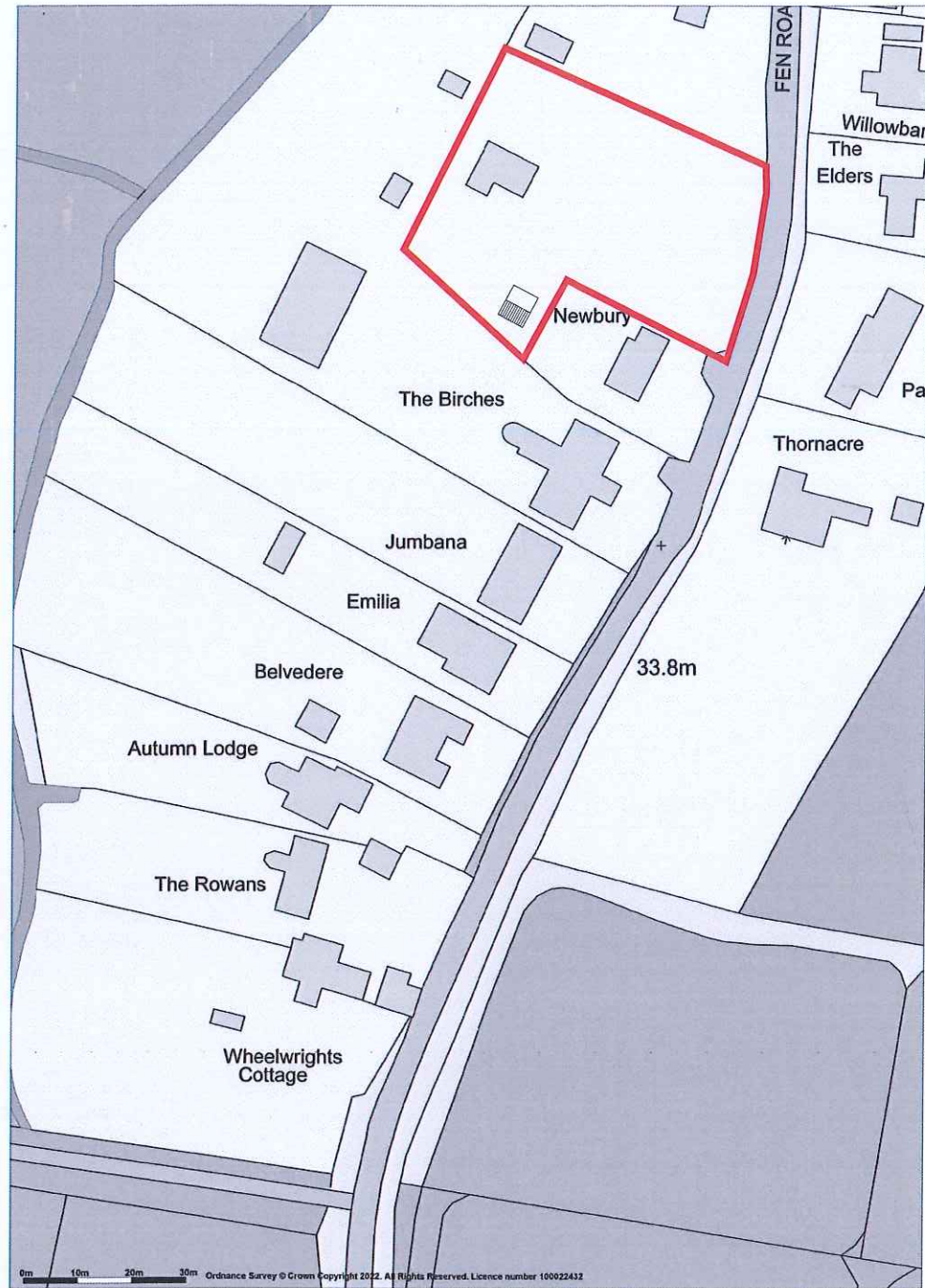



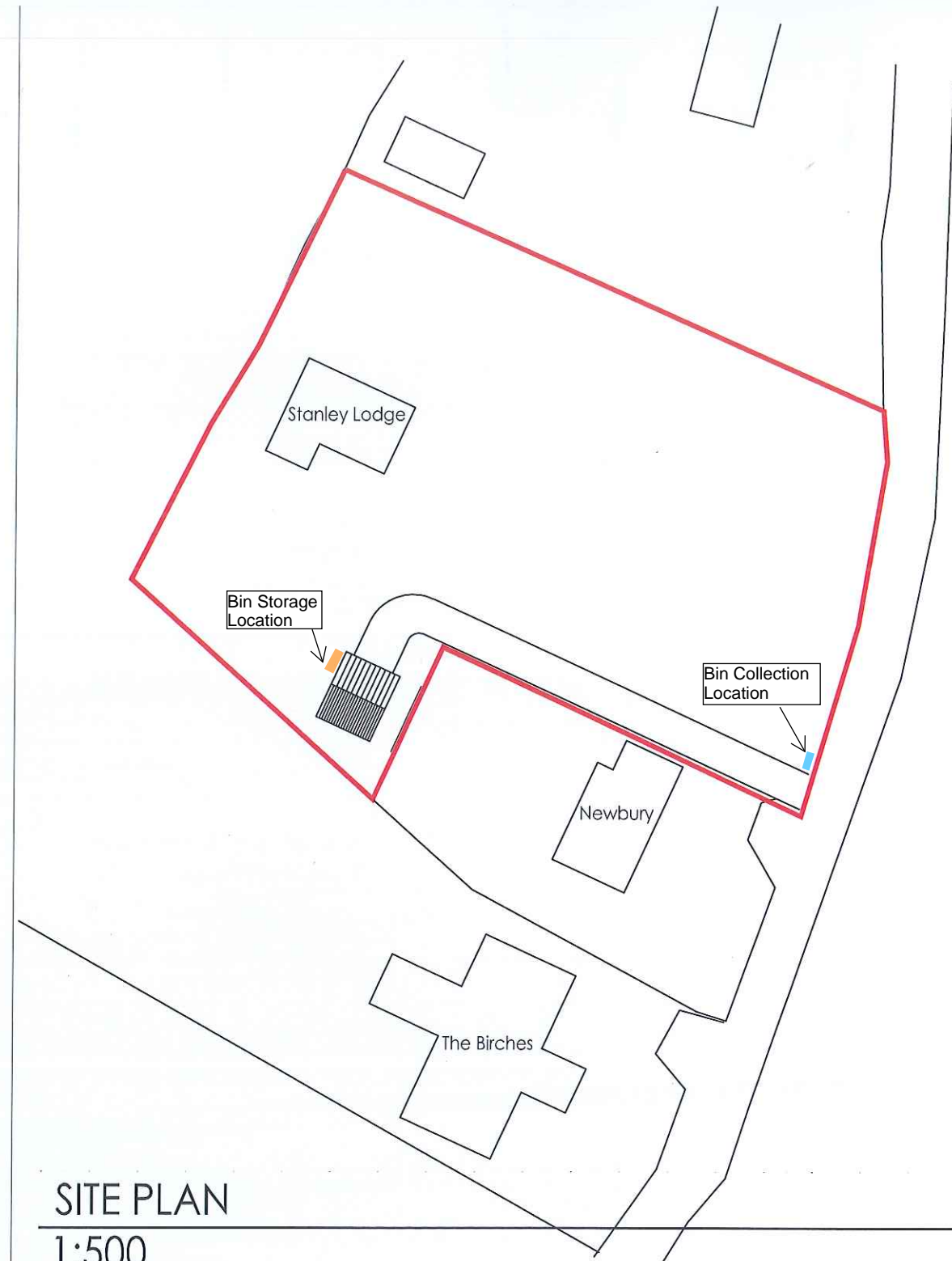
Fen Road, Pakenham



Promap
© LANDMARK INFORMATION

Ordnance Survey Crown Copyright 2022. All rights reserved.
Licence number 100022432.
Plotted Scale - 1:1250. Paper Size - A4

SITE PLAN 1:500



2120 VISION

'Emilia', Fen Road, Pakenham, Bury St. Edmunds, IP31 2LS

Tel: 01284 277247
info@2120vision.com
2120vision.com

Client: *Mr Tony Edgar*

Project: *Grounds adjoining Newbury, Fen Road, Pakenham,
Bury St Edmunds, Suffolk, IP31 2LS*

Drawing: *Location & Site Plan*

Drg No:	Rev:	Scale: @ A3	Date:
23_0401-04 sp	-	1:1250: 1:500	NOVEMBER 2023

© Copyright of drawing rests with 2120 Vision. Any discrepancy must be reported to 2120 Vision immediately.
All dimensions to be checked on-site by Contractor(s). DO NOT scale from drawing.