

**Levels**  
The construction area of the site is level hence no level survey has been provided

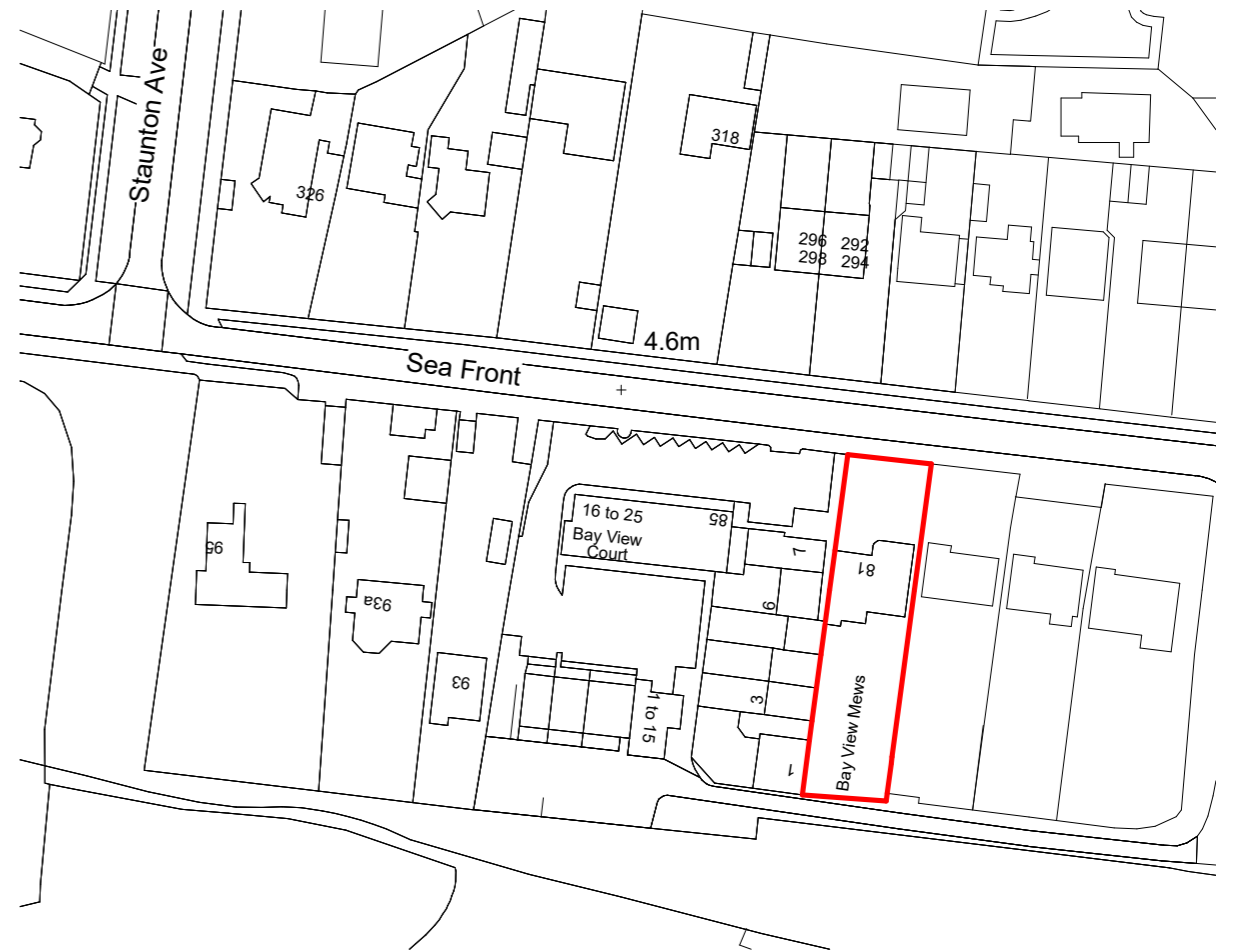
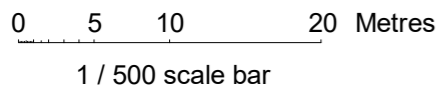
**Flood Risk**  
This site does fall in a flood risk 2 area and thus a flood risk assessment has been provided

**Tree Survey**  
This proposal has no impact on trees

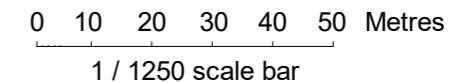
**Parking Provision**  
This site has parking for 5-6 cars and no increased occupancy is proposed

**Boundary Treatment**  
The boundaries are defined by brickwalls to 2m and timber fences from 1.2 -1.8m no changes are proposed

**2 Main Site Plan**  
1 : 500



**1 Location Plan**  
1 : 1250



This map was purchased from emapsite.com on 24.08.2023 and is subject to the following © Crown copyright and database rights  
Ordnance Survey 0100031673



Project number	Project Number	<b>A111</b>	
Date	Issue Date		
Drawn by	Author		
Paper size	A3 (Print 100% no borders)		Scale