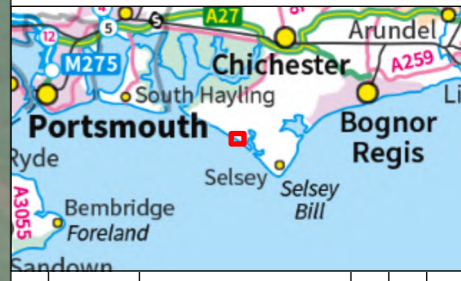




- Legend:**
- Site Boundary
 - Off-site Enhancement Area
- Relative Population Density**
- High
 - Medium
 - Low
 - No evidence found
 - No access / unsurveyed



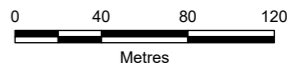
Rev	Date	Description	Drn	Chk	App
00	30/05/2023	2485083	TG	SP	TW

Medmerry Holiday Park




RSK
biocensus
EXPERTS IN ECOLOGY

TITLE: Figure 6.5b:
Water Vole Relative Latrine Density



Metres
SCALE: 1:3,500 @ A3



N
W E
S

REV 00