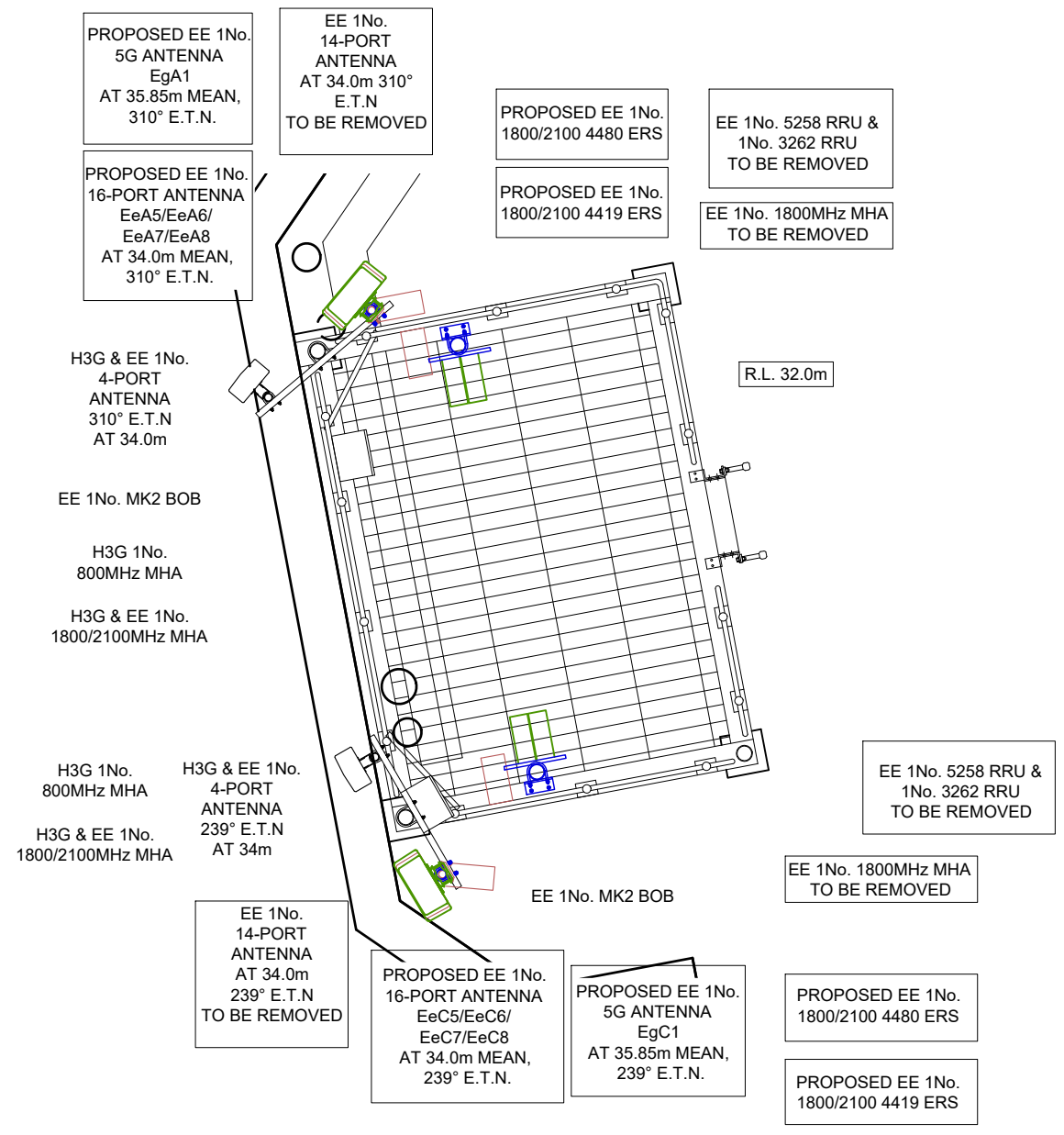


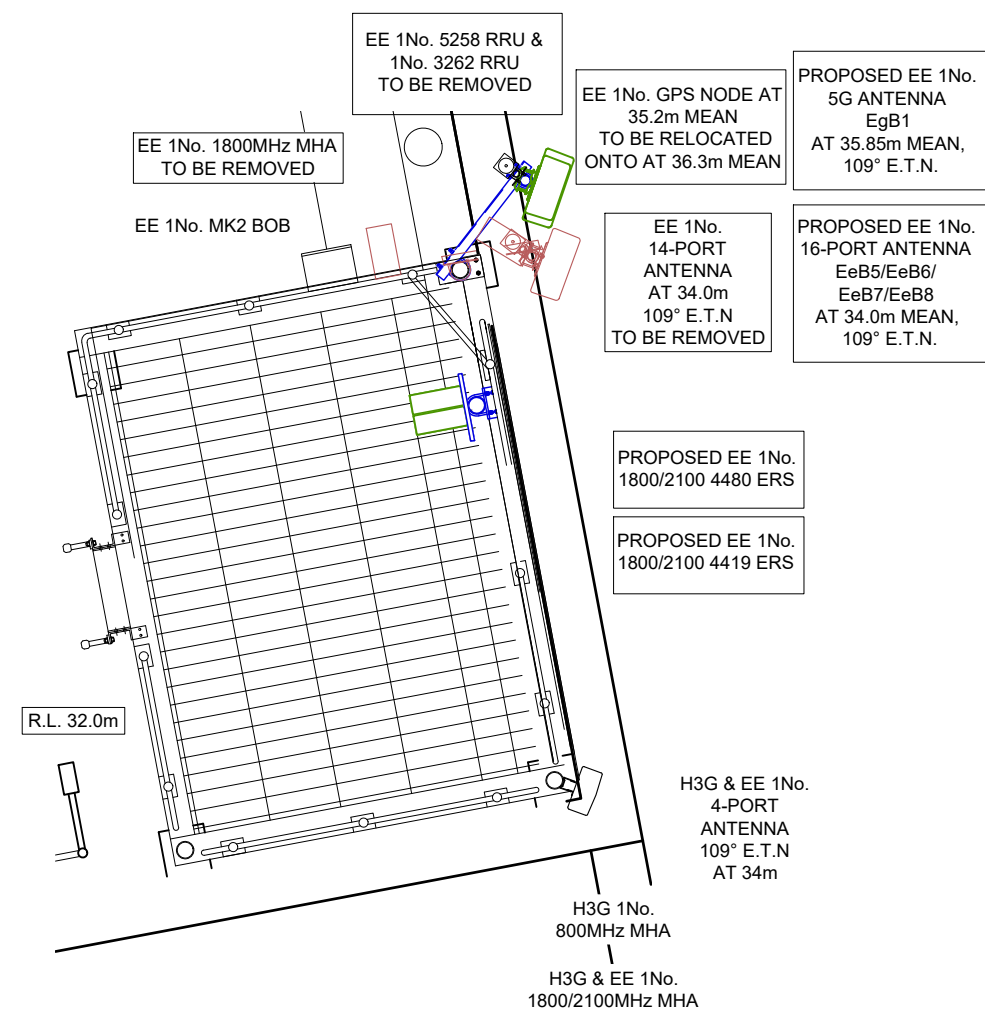


©2020 Cellnex  
 All rights reserved. No part of this publication may be reproduced, stored in a retrieval system or transmitted in any form or by any means (Electronic, Mechanical, Photocopying, Recording or otherwise), without the prior written consent of the Company.

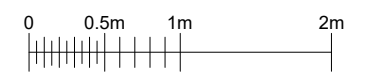
NOTES



SECTOR 1 & 3 ANTENNA PLAN AT 34.0m & 35.85m  
 SCALE 1:50



SECTOR 2 ANTENNA PLAN AT 34.0m & 35.85m  
 SCALE 1:50



FEINT DETAILS INDICATE LOCATIONS RESERVED FOR OTHER PROPOSALS WHICH MAY BE THE SUBJECT OF SEPARATE APPLICATIONS

|                |                      |             |         |
|----------------|----------------------|-------------|---------|
| PROJECT No.    |                      | COM-0025768 |         |
| CELL No.       |                      | SDL026      |         |
| BT SKYLINE No. |                      |             |         |
| SR0007         |                      |             |         |
| PROJ No        |                      |             |         |
| PROJ No        |                      |             |         |
| PROJ No        |                      |             |         |
| PROJ No        | COM-0025768          |             |         |
| B              | AMEND                | 17/11/23    | GBCGBC  |
| A              | PLANNING APPLICATION | 25/10/23    | GBCGBC  |
| ISS            | REVISION             | DATE        | DRN APP |



CELLNEX UK  
 R+, 4TH FLOOR, 2 BLA GRAVE STREET, READING, RG1 1AZ  
 Tel. 020 4526 8553

SITE No 167946  
 SUNDERLAND ATE  
 ST THOMAS STREET  
 SUNDERLAND  
 TYNE AND WEAR  
 SR1 1QD

NGR NZ 39890 57090  
 OS GRID 439890 557090

TITLE  
 ANTENNA PLAN  
 PLANNING APPLICATION  
 H3G & EE LTD

SCALE 1:50

|          |     |          |
|----------|-----|----------|
| DRAWN    | GBC | 17/11/23 |
| APPROVED | GBC | 17/11/23 |

DRG No. Sheet 1 of 1 Rev  
 167946-02-161 -MD027 B