




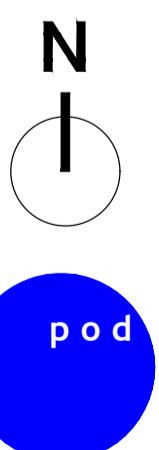


Do not scale from this drawing. Only figured dimensions are to be taken from this drawing. The contractor must verify all dimensions on site before commencing any work or shop drawings. The contractor must report any discrepancies to POD NEWCASTLE LTD before commencing work. If this drawing exceeds the quantities taken in any way, POD NEWCASTLE LTD is to be informed before the work is released. Ordnance Survey information is used on POD NEWCASTLE LTD drawings. POD NEWCASTLE LTD is not responsible for the accuracy of dimensions relating to any Ordnance Survey data, or beyond the boundary of the inserted topographic survey data. Work within The Construction (Design and Management) Regulations 2015 is not to start until a Health and Safety Plan has been produced. COPYRIGHT © POD NEWCASTLE LTD. This drawing is Copyright and must not be reproduced in any format or media without written/ verbal consent of POD NEWCASTLE LTD.

REV	BY	DATE	NOTE
A	NG	03/01/23	Amended Red Line Boundary

-  Land Ownership
-  Proposed Works Area
-  To Be Removed /Demolished
-  Existing Vegetation
-  Existing Buildings



TOFFEE FACTORY | NEWCASTLE-UPON-TYNE | NE1 2DF | 0191 499 7700 | INFO@PODNEWCASTLE.CO.UK

PROJECT:
Thorpe Leazes Farm

DRAWING TITLE:
Removal & Demolition Plan

CLIENT: Tom Walker & Sons	STATUS: Planning			
SCALE: 1:500	SHEET SIZE: A1	DATE: 11.23	DRAWN BY: MG	CHECKED BY: CVB
PROJECT NO: 1450-WAL	DRAWING NO: PD-00.03	REVISION: D		

