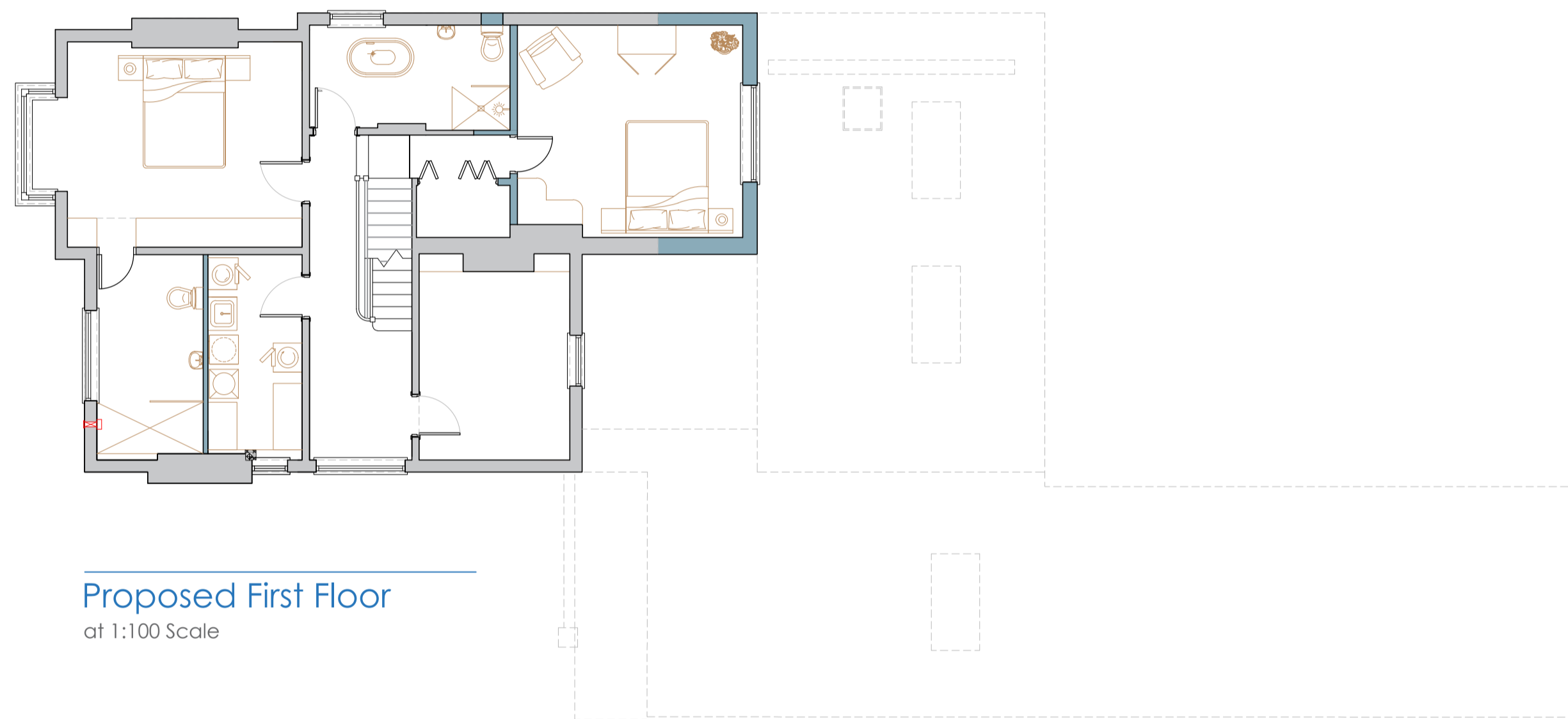
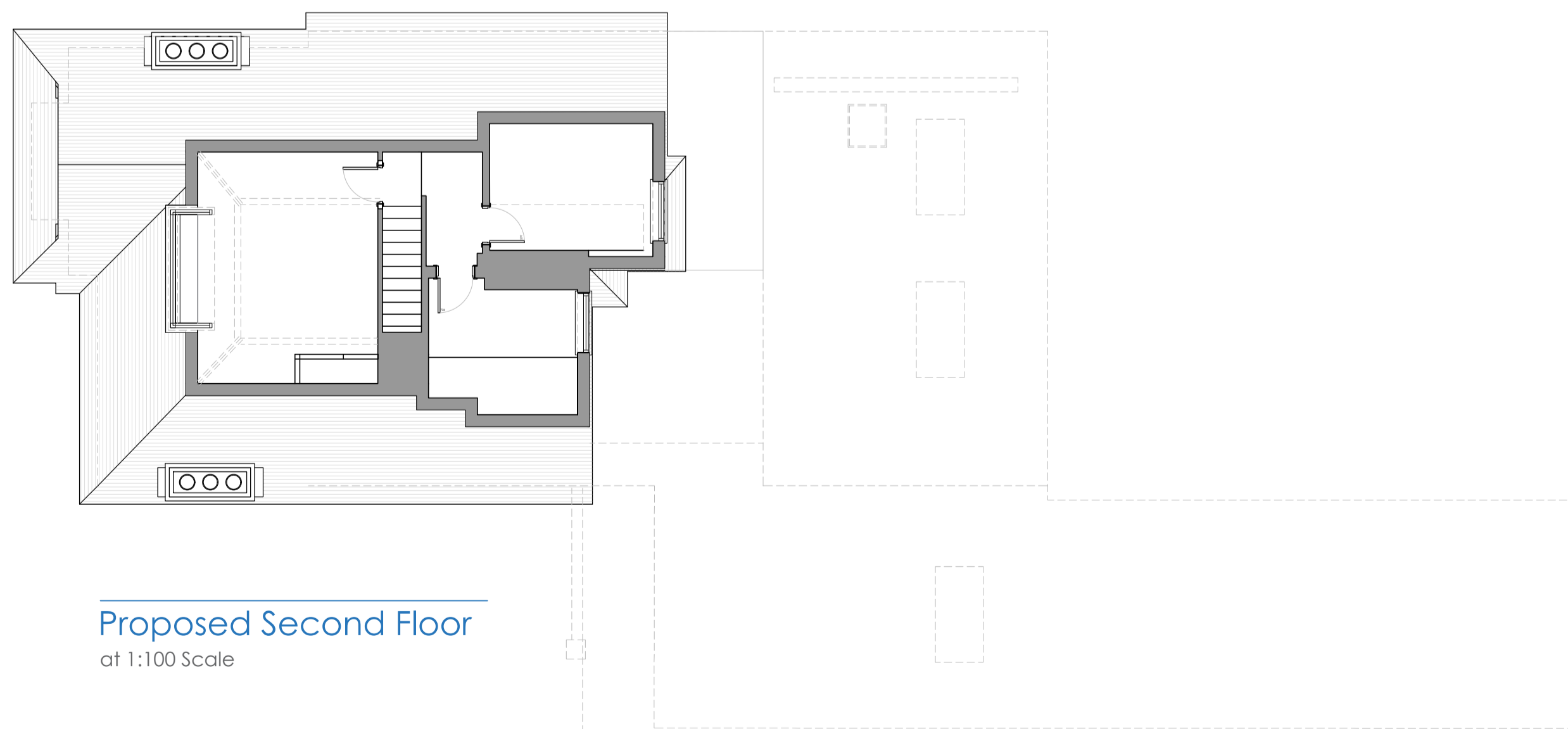


Proposed Ground Floor
at 1:100 Scale



Proposed First Floor
at 1:100 Scale



Proposed Second Floor
at 1:100 Scale



COPYRIGHT RESERVED. THIS DRAWING MAY NOT BE USED OR REPRODUCED WITHOUT WRITTEN CONSENT. COPYRIGHT DESIGNS AND PATENTS ACT 1988.



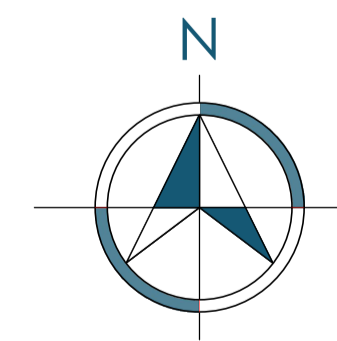
Block Plan
at 1:500 Scale


Ordnance Survey (c) Crown Copyright 2023. All rights reserved. Licence number 100022432



Location Plan
at 1:1250 Scale

Ordnance Survey (c) Crown Copyright 2023. All rights reserved. Licence number 100022432



rev	date	drawn	ch'cd
 			
13 Lower Green • Tettenhall • WV6 9AH			
project title 1427 - 26 Danescourt Road For: Parvin Islam - Kainth			
drawing title Proposed Plans			
drawing no. 1427 - P - 002			
scale 1:100 @ A1			date October 2023
drawn by RL		checked by TL	authorised by TL
www.lewis-architecture.co.uk			