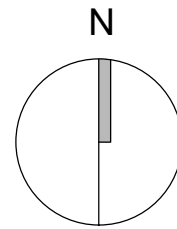
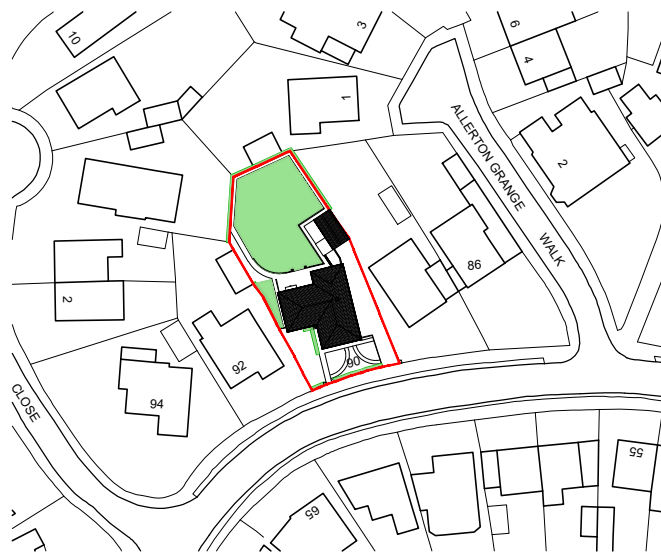


This drawing is copyright of JKT Architecture, and shall not be reproduced nor used for any other purpose without the written permission of the Architects. This drawing must be read in conjunction with all other related drawings and documentation. It is the contractors responsibility to ensure full compliance with the Building Regulations. Do not scale from this drawing, use figured dimensions only. It is the contractors responsibility to check and verify all dimensions on site. Any discrepancies to be reported immediately. IF IN DOUBT ASK.
 Materials not in conformity with relevant British or European Standards/Codes of practice or materials known to be deleterious to health & safety must not be used or specified on this project.

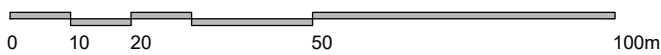
Date:	Rev:	Description:	By:	Chk'd:
04.10.23	A	Revised for planning issue.	JKT	JKT



Key:
 Site Boundary

Site Location Plan

Scale 1:1250



Project Title:		T: 07722777003 E: info@jktarchitecture.co.uk	
90 Allerton Grange Rise, Moortown, Leeds, LS17 6LG		JKT ARCHITECTURE	
Client:	Drawn by:	Checked by:	
Mr and Mrs Pursell	JKT.	JKT.	
Drawing Title:	Scale:	Paper Size:	
Site Location Plan	1:1250	A4	
Drawing Number:	Revision:	Date:	
23.11 - 001	A	05.23	
Drawing Status:			
Planning			