

El
Sub Sta



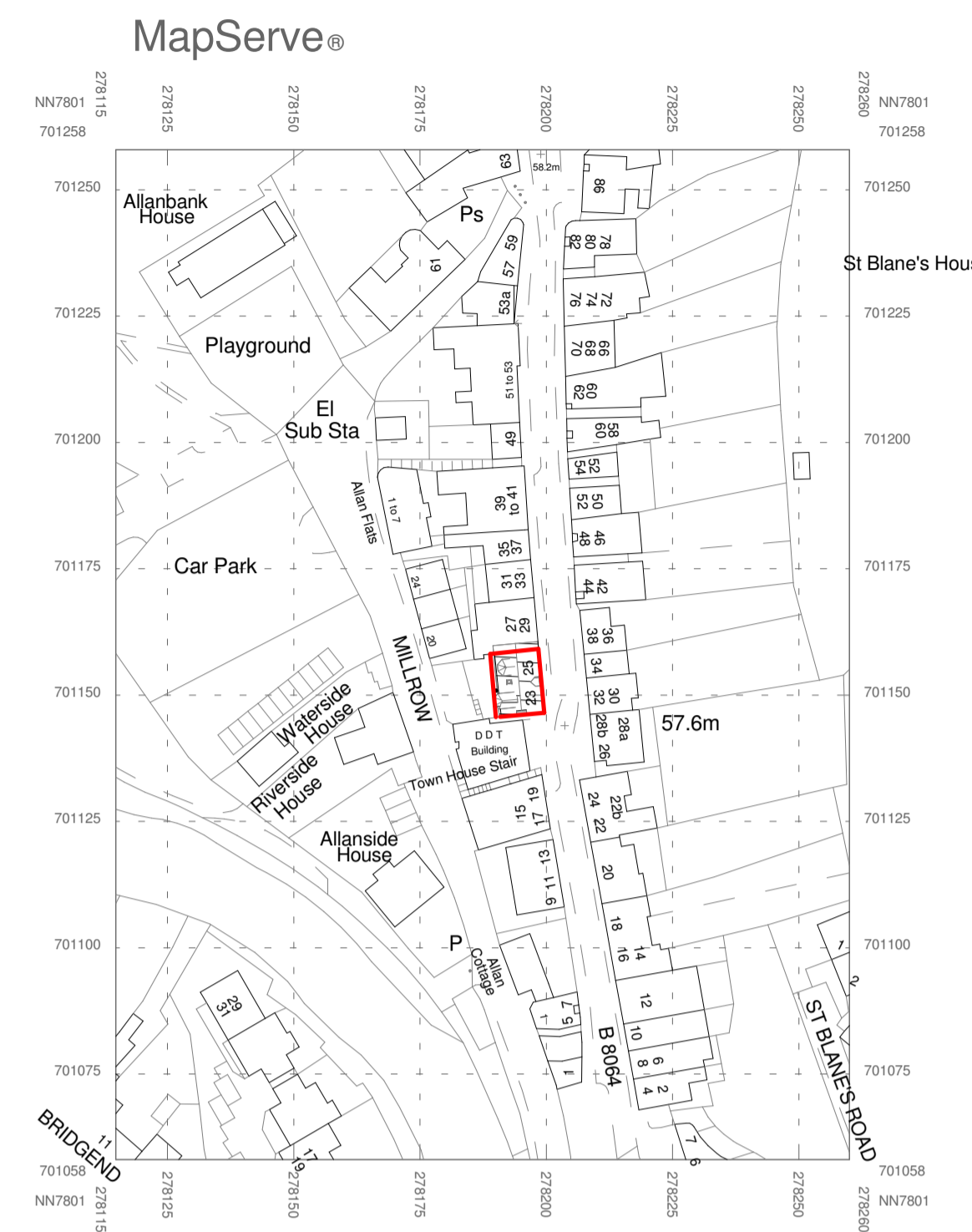
Site Plan
1 : 200

© Crown copyright 2023 Ordnance Survey 100053143

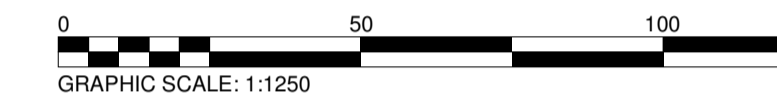

CDM 2015 regulations

AGL has sought to minimise or remove residual risks where possible as part of the design process.

It is anticipated that other designers and contractors will cooperate to identify any potential construction hazards and to eliminate them where possible. Measures to minimise residual hazards will be reviewed on a regular basis.



Location Plan
1 : 1250



| Rev | Description | Date |
|-----|-------------|----------|
| A | Revision 1 | 24.11.23 |
| | | |
| | | |
| | | |
| | | |
| | | |
| | | |
| | | |



PROJECT

Internal alterations for change in use

TITLE

Site & Location Plan

STATUS

PLANNING

SITE

21 High Street,
Dunblane,
FK15 0EE

CLIENT

Alican Kalem

DRAWN BY

SW

CHECKED BY

AGL

DATE

16.11.23

SCALE (@ A1)

As indicated

PROJECT NUMBER

23-165

DRAWING NUMBER

100

REV

A

