Front Elevation (North-West)

Scale: 1:100

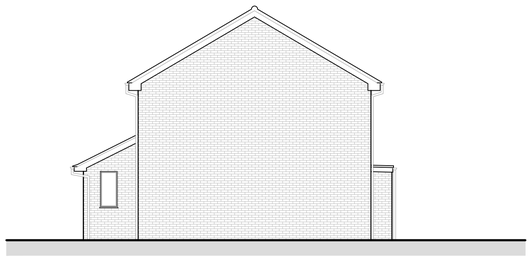

Side Elevation (South-West)

Rear Elevation (South-East)

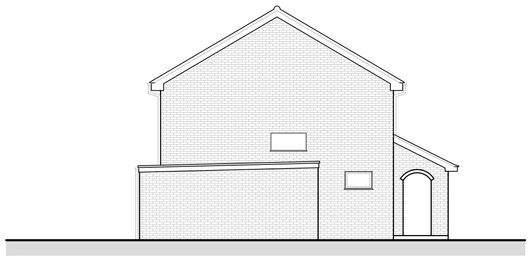

Side Elevation (North-East)

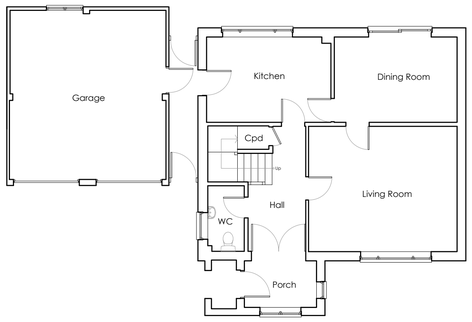

Ground Floor Plan

Scale: 1:100

First Floor Plan

Scale: 1:100

Block Plan

Scale: 1:500

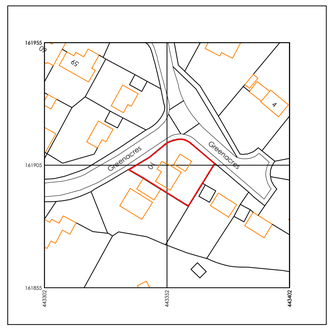

Produced on 23 February 2023 from the Ordnance Survey National Geographic Database and incorporating surveyed revision available at this date.
This map shows the area bounded by 443302 161855,443402 161955,443302 161955,443302 161855
Crown copyright and database rights 2023 OS 100054135. Supplied by copla ltd trading as UKPlanningMaps.com a licensed Ordnance Survey partner (OS 100054135).
Data licence expires 23 February 2024. Unique plan reference: v1c/319/304417/232250

Site Location Plan

Scale: 1:1250

ORIGINAL DRAWING AT A1

Rev:	Date:	Description:	Drawn:

Copyright ©

Michael Pagliaroli Architects Ltd
Chartered Architect: Residential Development: Listed Building Consultants

Bartholomew House, 38 London Road
Newbury, Berkshire, RG14 1JX
Telephone: 01635 246177

Project:
Proposed Window addition to
10 Greenacres, Woolton Hill, Newbury, RG20 9TA

For:
Mr and Mrs Hancock

Drawing Title:
Existing Plans and Elevations
Site Location Plan
Block Plan

Scale:	Date:	Drawn:
1:100, 1:500, 1:1250	December 2022	TM

Drawing No: 1404 - 2 - EX01

Revision: