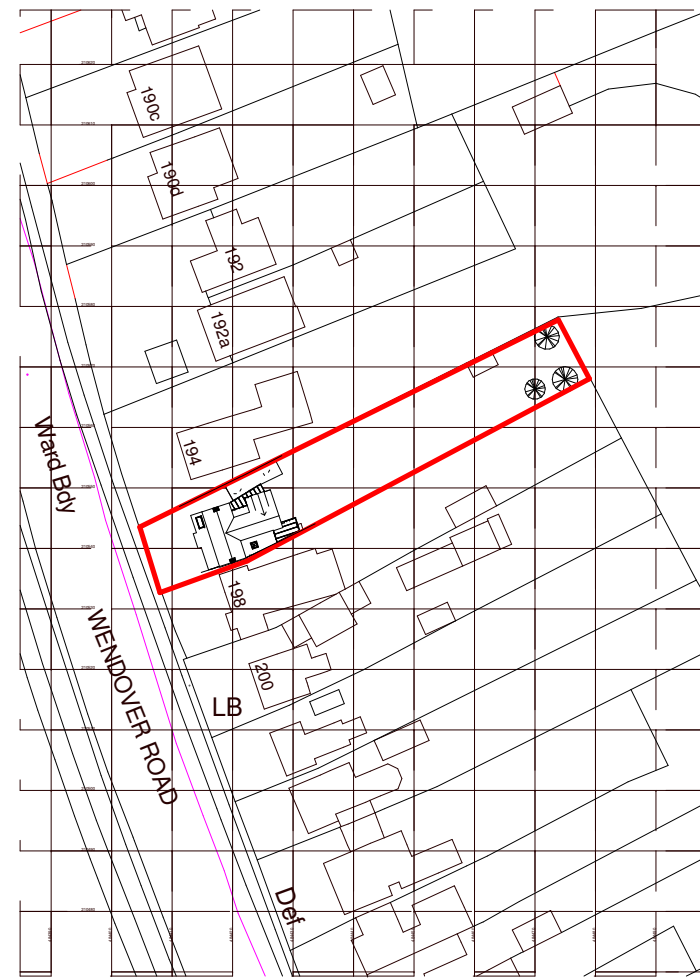


1 Existing Block plan
1 : 500



Ordnance Survey, (c) Crown Copyright 2021. All rights reserved. Licence number 100022432

2 Existing site plan
1 : 1250

Note
1. All informations and dimensions to be checked on site.
2. This drawing is not to be scaled.
3. All work and materials to be in accordance with current applicable Building Act & the Town and Country Planning Act.
4. This drawing subject to approval by relevant Local Authority.



Design & Build
Planning
Building Regulation

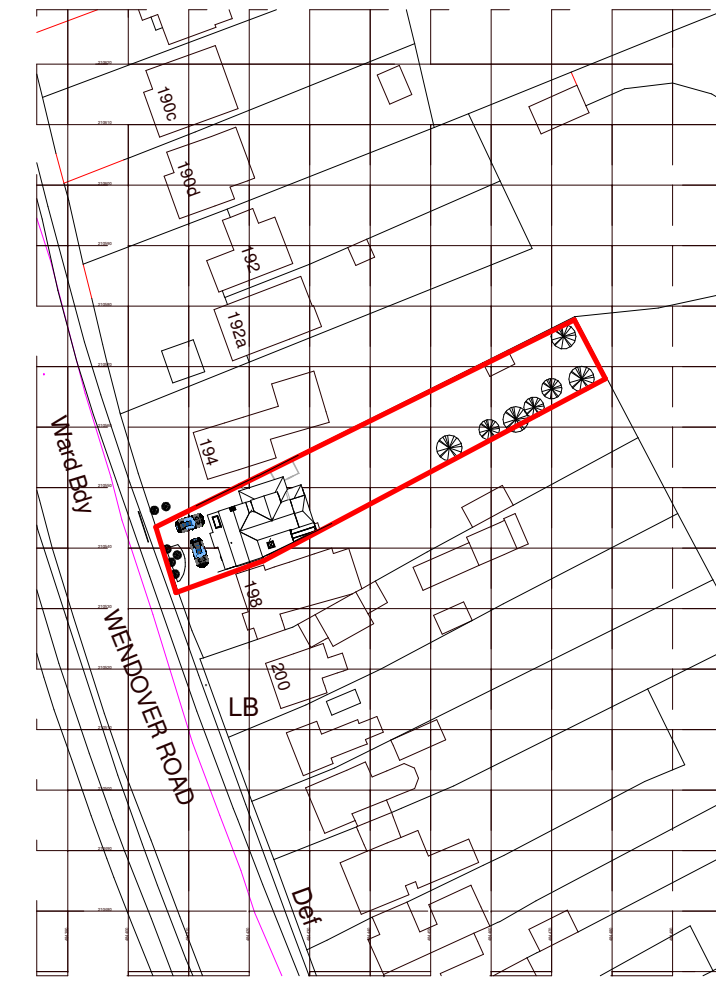
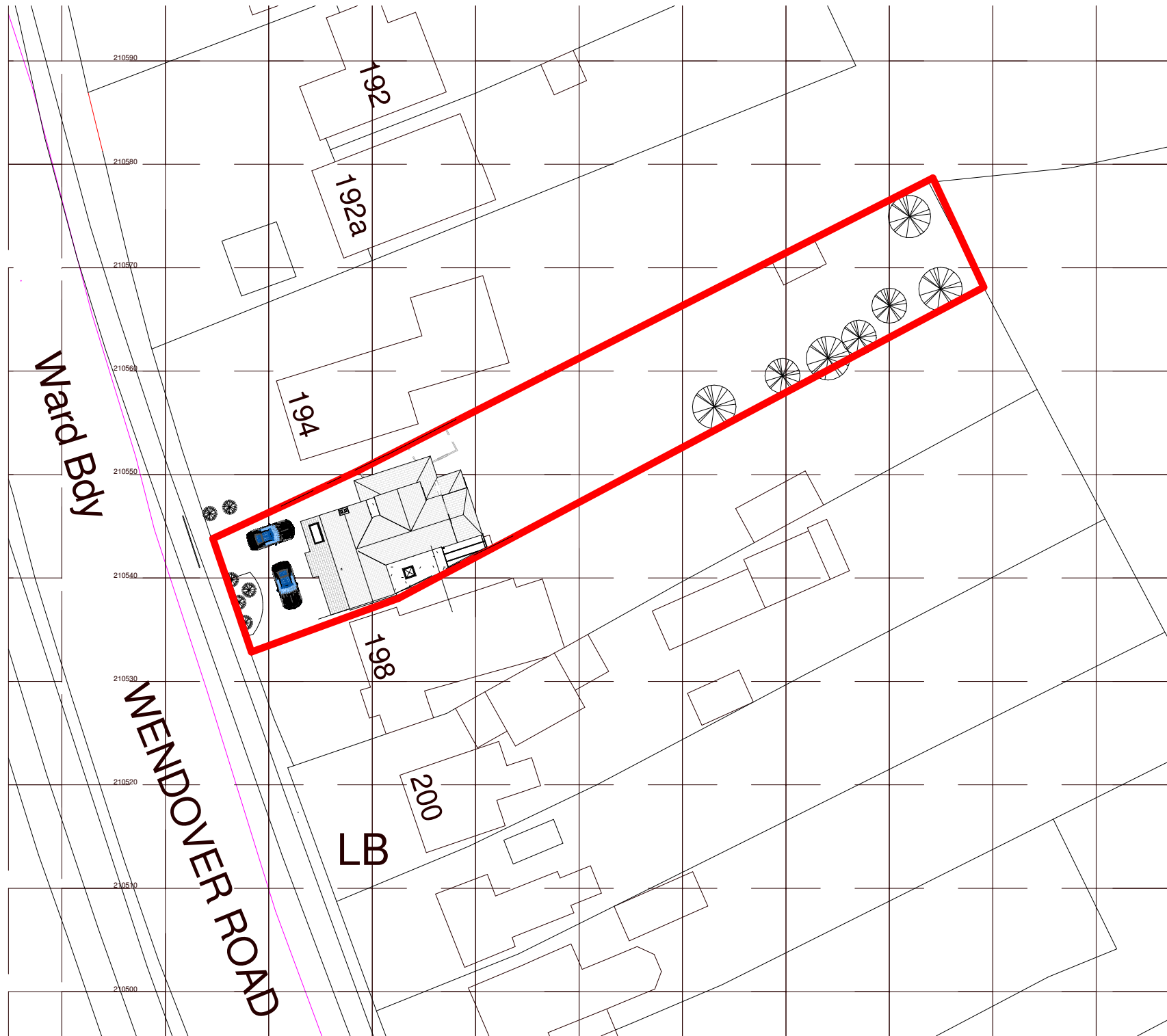
125 REDBRIDGE LANE EAST
M: 078 8883 6710
YOM_ARCH @ 2021

Rev	Description	Date

Project Name
FULL PLANNING ALTERATION

Address **196 WENDOVER ROAD
WESTON TURNVILLE
HP22 5TG**

Drawing Title EXISTING BLOCK & SITE PLAN			
Council BUCKINGHAMSHIRE - Aylesbury Area		Drawing No.	
Project number	196-WRA	S100	
Date	02/06/2021		
Drawn by	Author		
Checked by	Checker	Scale	As indicated@ A3



Ordnance Survey, (c) Crown Copyright 2021. All rights reserved. Licence number 100022432

1 Proposed Block plan
1 : 500

2 Proposed site plan
1 : 1250

Note
1. All informations and dimensions to be checked on site.
2. This drawing is not to be scaled.
3. All work and materials to be in accordance with current applicable Building Act & the Town and Country Planning Act.
4. This drawing subject to approval by relevant Local Authority.



Design & Build
Planning
Building Regulation

125 REDBRIDGE LANE EAST
M: 078 8883 6710
YOM_ARCH @ 2021

Rev	Description	Date

Project Name
FULL PLANNING ALTERATION

Address **196 WENDOVER ROAD
WESTON TURNVILLE
HP22 5TG**

Drawing Title PROPOSED BLOCK & SITE PLAN			
Council BUCKINGHAMSHIRE - Aylesbury Area		Drawing No.	
Project number	196-WRA	S101	
Date	02/06/2021		
Drawn by	Author		
Checked by	Checker	Scale	As indicated@ A3