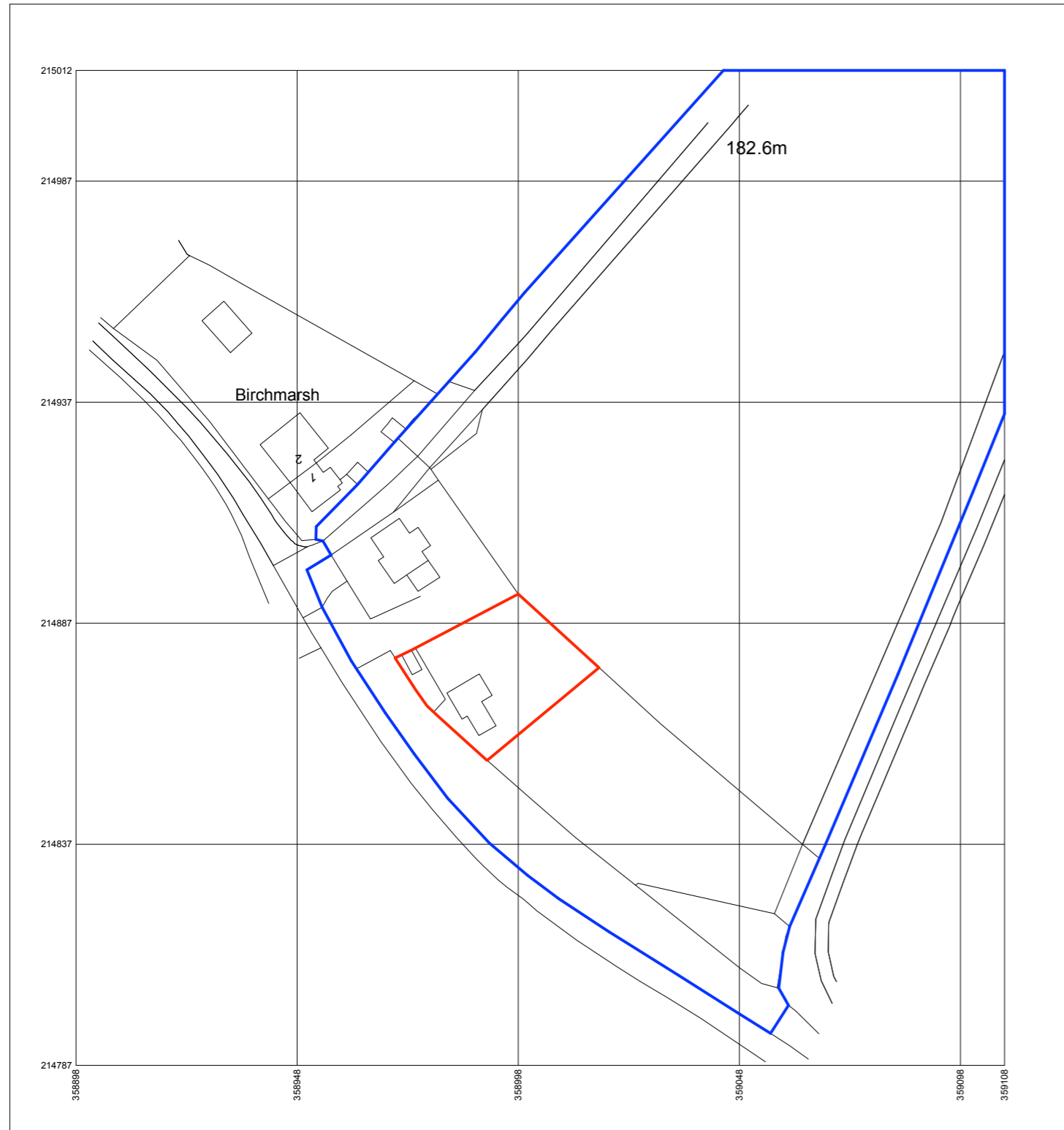
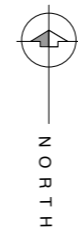


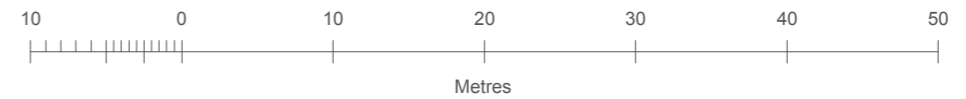
Do not scale from this drawing all dimensions must be checked on site.



Produced on 05 October 2023 from the Ordnance Survey National Geographic Database and incorporating surveyed revision available at this date.  
 This map shows the area bounded by 359003 214814, 359020 214803, 359040 214793, 359051 214788, 359063 214787, 359069 214801, 359074 214826, 359081 214837, 3  
 Crown copyright and database rights 2023 OS 100054135. Supplied by copla ltd trading as UKPlanningMaps.com a licensed Ordnance Survey partner (OS 100054135).  
 Data licence expires 05 October 2024. Unique plan reference: vx/1010266/1362957



S i t e p l a n a s p r o p o s e d



<b>THOMAS MARGRETT</b> <b>Architecture &amp; Design</b> Old Field Barn Hope Mansel Ross-on-Wye Herefordshire HR9 5TJ Telephone 01989 750265 07502 232 522	<input checked="" type="checkbox"/> This is not a complete working drawing: for Planning and Building Regulation use only. Additional information may be required as the work proceeds.	<b>September 2023</b> <b>Scale 1:1250 :500 @ A3</b>
	<input type="checkbox"/> This is a scheme based on an enlarged O.S. extract and as such is subject to a site survey.	<input checked="" type="checkbox"/> Preliminary <input type="checkbox"/> First issue <input type="checkbox"/> Revision
<b>Proposed general purpose storage building</b> <b>At Upper Eastbach, GL16 7ET.</b> <b>For Mr B. Morris.</b> <b>Site location plan &amp; site plan as proposed.</b>	<input checked="" type="checkbox"/> Services and ground investigations were not available at the date of this drawing. <input checked="" type="checkbox"/> Crown Copyright Reserved. This drawing is for use only with named site and is Copyright.	