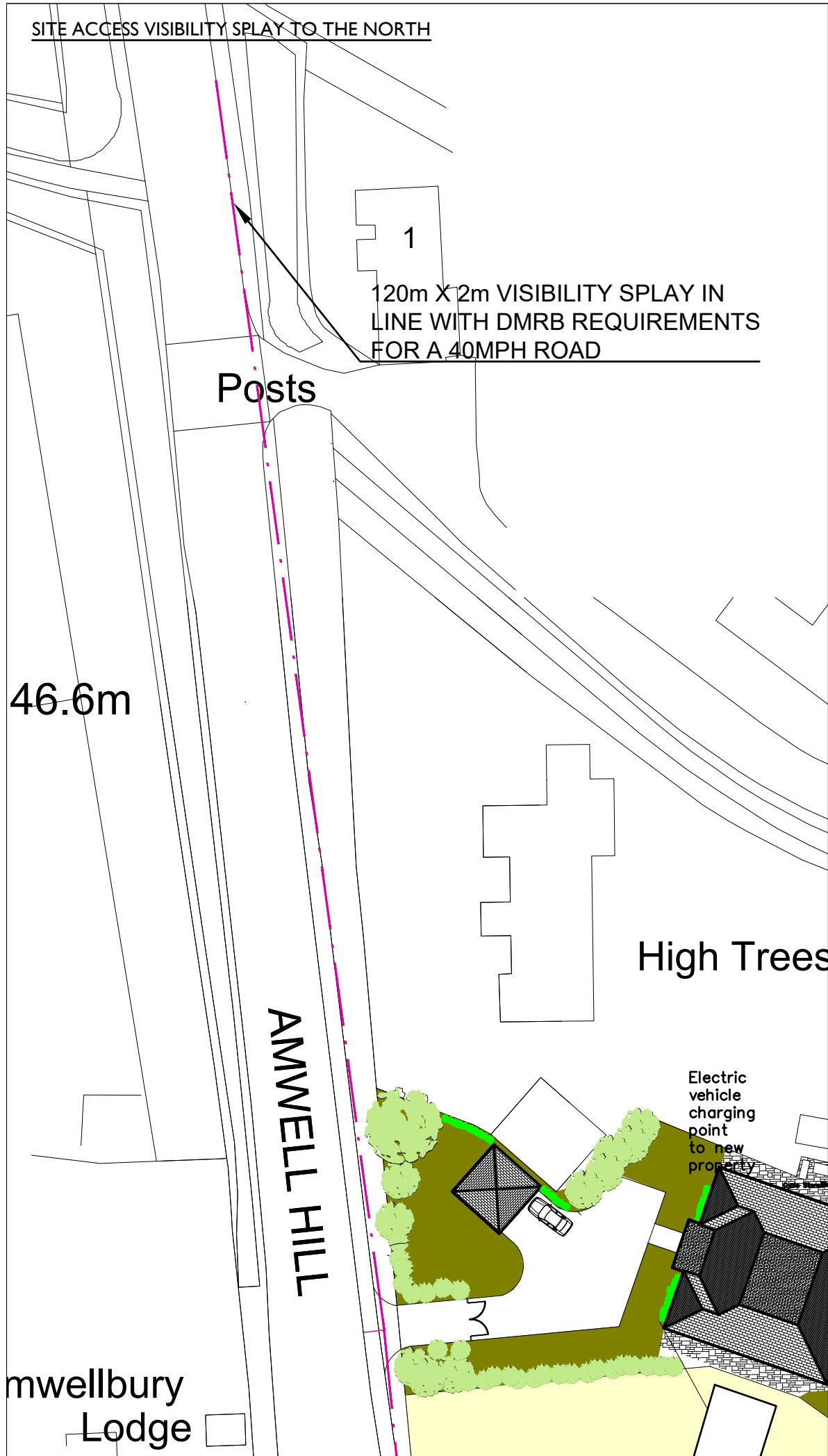
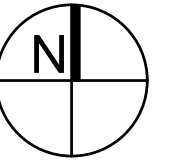
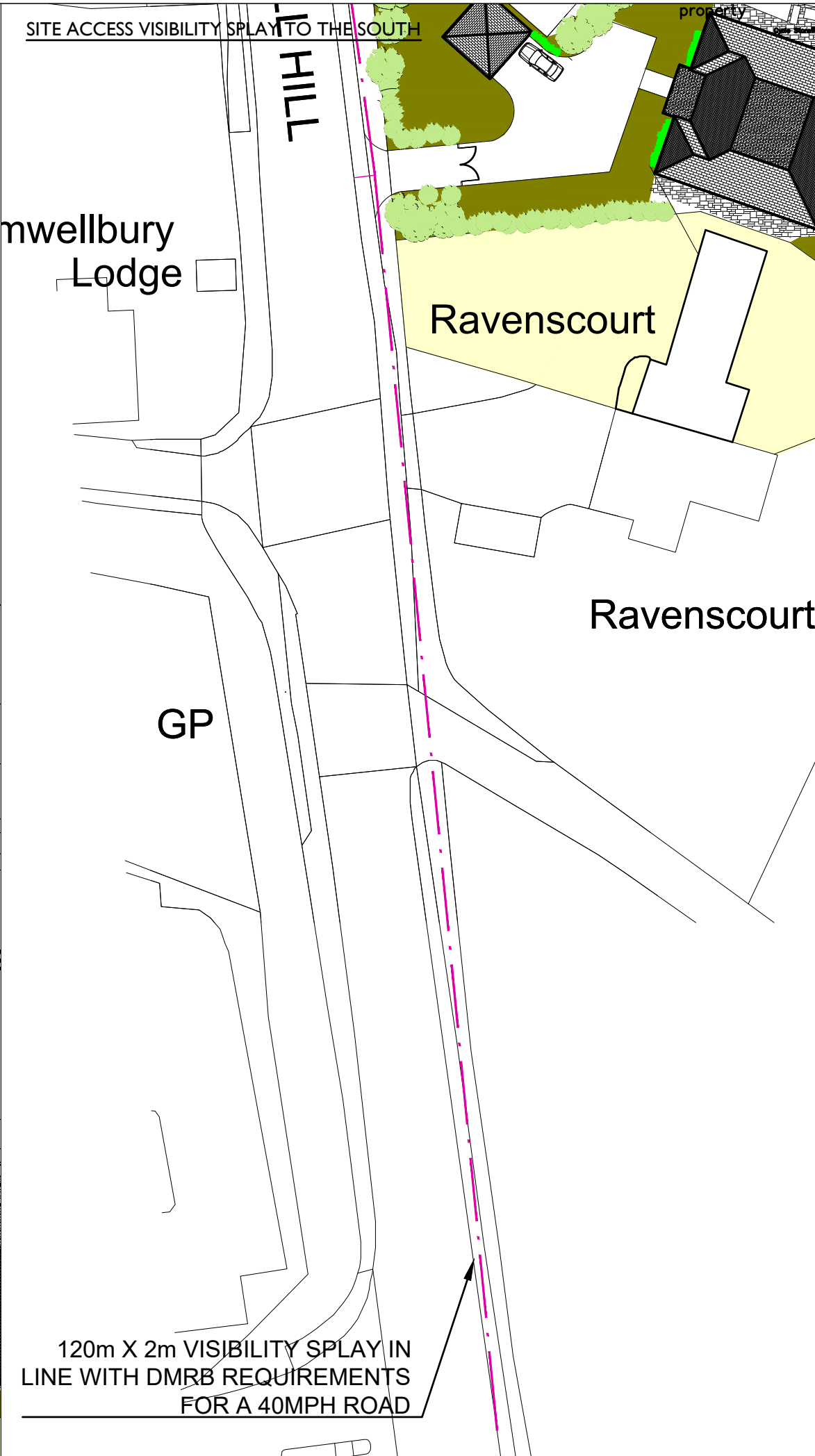


SITE ACCESS VISIBILITY SPLAY TO THE NORTH



SITE ACCESS VISIBILITY SPLAY TO THE SOUTH



REV	DATE	BY	DESCRIPTION	CKD	APP
DRAWING STATUS: FOR INFORMATION					
Ordnance Survey (c) Crown Copyright 2018. All rights reserved. Licence number 100022432					
 1 <sup>st</sup> Floor Millers House, Roydon Road, Stanstead Abbots, SG12 8HN Tel: 01920 871777 <a href="http://www.eastp.co.uk">www.eastp.co.uk</a>					
CLIENT: COUNTY & CITY DEVELOPMENTS LTD					
ARCHITECT:					
PROJECT: LITTLE RAVENSCOURT AMWELL HILL, GREAT AMWELL, HERTS					
TITLE: SITE ACCESS VISIBILITY SPLAY					
SCALE @ A3: 1 : 500		DESIGN-DRAWN: JM		DATE: 16/11/2023	
PROJECT No: 4805		DRAWING No: SK04			

DRAWING STATUS: FOR INFORMATION

Ordnance Survey (c) Crown Copyright 2018. All rights reserved. Licence number 100022432



1<sup>st</sup> Floor Millers House, Roydon Road, Stanstead Abbots, SG12 8HN  
Tel: 01920 871777

[www.eastp.co.uk](http://www.eastp.co.uk)

CLIENT: COUNTY & CITY DEVELOPMENTS LTD

ARCHITECT:

PROJECT: LITTLE RAVENSCOURT  
AMWELL HILL, GREAT AMWELL, HERTS

TITLE: SITE ACCESS VISIBILITY SPLAY

SCALE @ A3: 1 : 500      DESIGN-DRAWN: JM      DATE: 16/11/2023

PROJECT No: 4805      DRAWING No: SK04