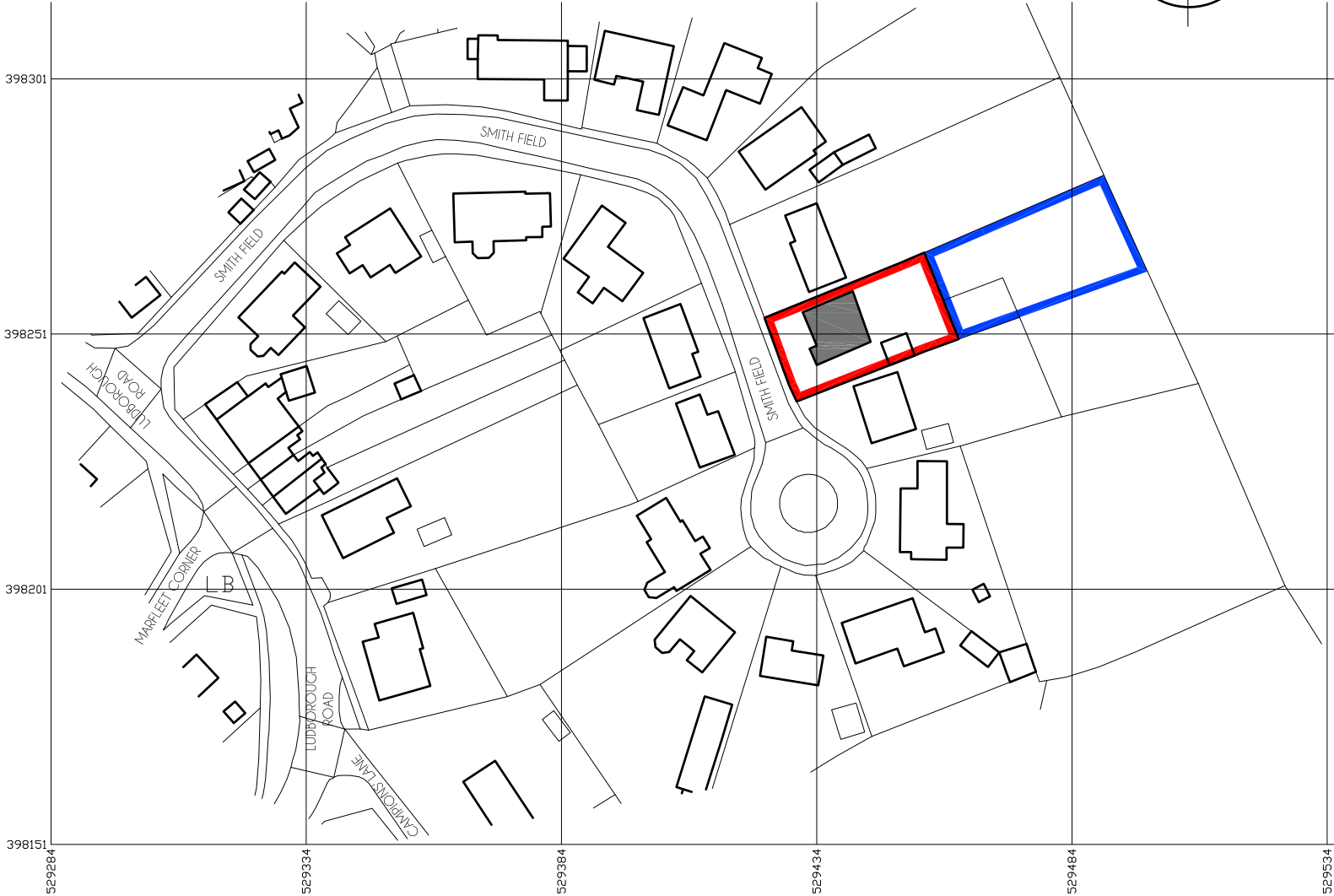
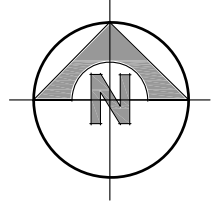


EXISTING

rev: note:

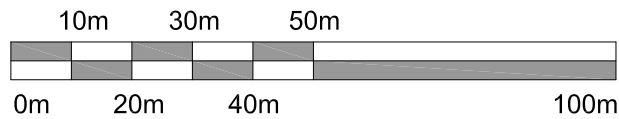


Site Location Plan

1:1250 @ A4

Produced on 05 December 2023 from the Ordnance Survey National Geographic Database and incorporating surveyed revision available at this date. This map shows the area bounded by 529323 398161, 529337 398155, 529347 398151, 529444 398167, 529486 398180, 529536 398191, 529516 398239, 529480 398316, 529342 398310, 529313 398273, 529298 398258, 529293 398253, 529284 398238, 529297 398210, 529323 398161. Crown copyright and database rights 2023 OS 100054135. Supplied by copla ltd trading as UKPlanningMaps.com a licensed Ordnance Survey partner (OS 100054135). Data licence expires 05 December 2024. Unique plan reference: vx/1034376/1394268

GRAPHIC SCALE 1:1250



EXISTING | Site Location Plan
Mr & Mrs Wells | 6 Smith Field, North Thoresby
EX00 | Scale: 1:1250 @ A4