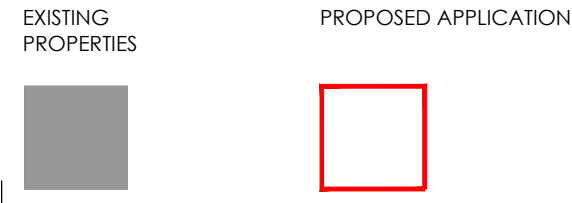
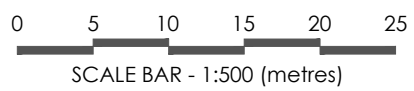


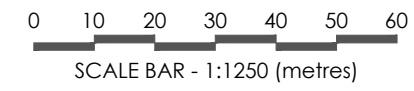
The copyright of this drawing remains the property of Urban Surveying & Design Limited and it may not be reproduced without the express permission of Urban Surveying & Design Limited.
 Use figured dimensions in preference to scaled dimensions. Verify all dimensions on site and advise Urban Surveying and Design Limited of any discrepancies before commencing works on site.



Site Block Plan
 Scale 1:500



Site Location Plan
 Scale 1:1250



Rev	Description	Date	By
 Chartered Building Surveyors • Architecture & Planning •			
The Old Bakery, 22 Church Street, St. Peters, Broadstairs, Kent, CT10 2TT Tel: 01843 867507 E-mail: info@urban-surveying.com Website: www.urban-surveying.com			
Client Details: Mr. G. Freeman			
Project Details: 8 Mayville Road, Broadstairs Kent, CT10 3ET			
Drawing Title: Site Block Plan Site Location Plan			
PLANNING ISSUE			
Scale: As stated @ A3	Date: Dec' 2023	Drawn By: ES	
Drawing No.: 23.2017.PL01		Revision: /	