



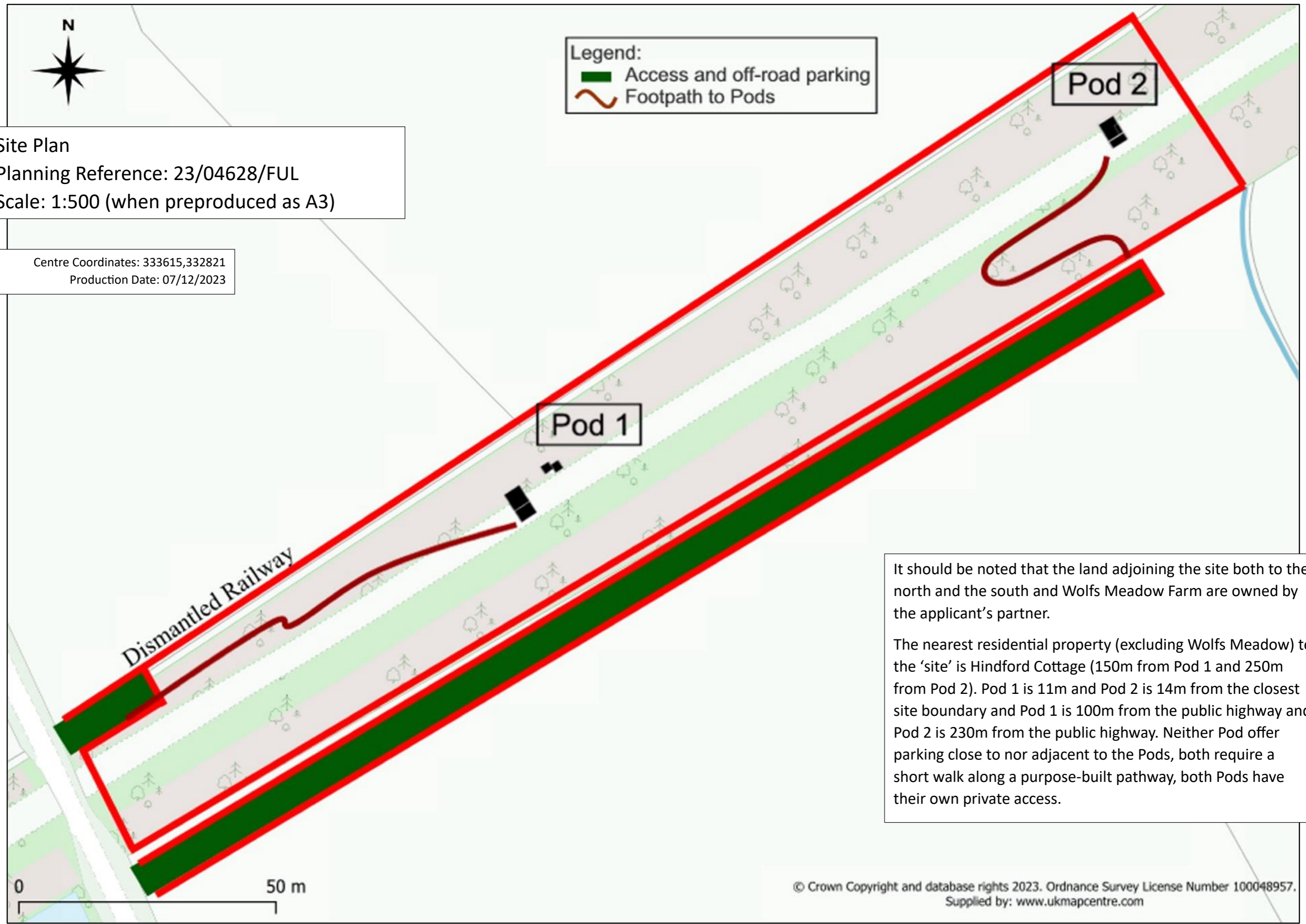


Legend:

-  Access and off-road parking
-  Footpath to Pods

Site Plan  
Planning Reference: 23/04628/FUL  
Scale: 1:500 (when reproduced as A3)

Centre Coordinates: 333615,332821  
Production Date: 07/12/2023



It should be noted that the land adjoining the site both to the north and the south and Wolfs Meadow Farm are owned by the applicant's partner.

The nearest residential property (excluding Wolfs Meadow) to the 'site' is Hindford Cottage (150m from Pod 1 and 250m from Pod 2). Pod 1 is 11m and Pod 2 is 14m from the closest site boundary and Pod 1 is 100m from the public highway and Pod 2 is 230m from the public highway. Neither Pod offer parking close to nor adjacent to the Pods, both require a short walk along a purpose-built pathway, both Pods have their own private access.

0 50 m