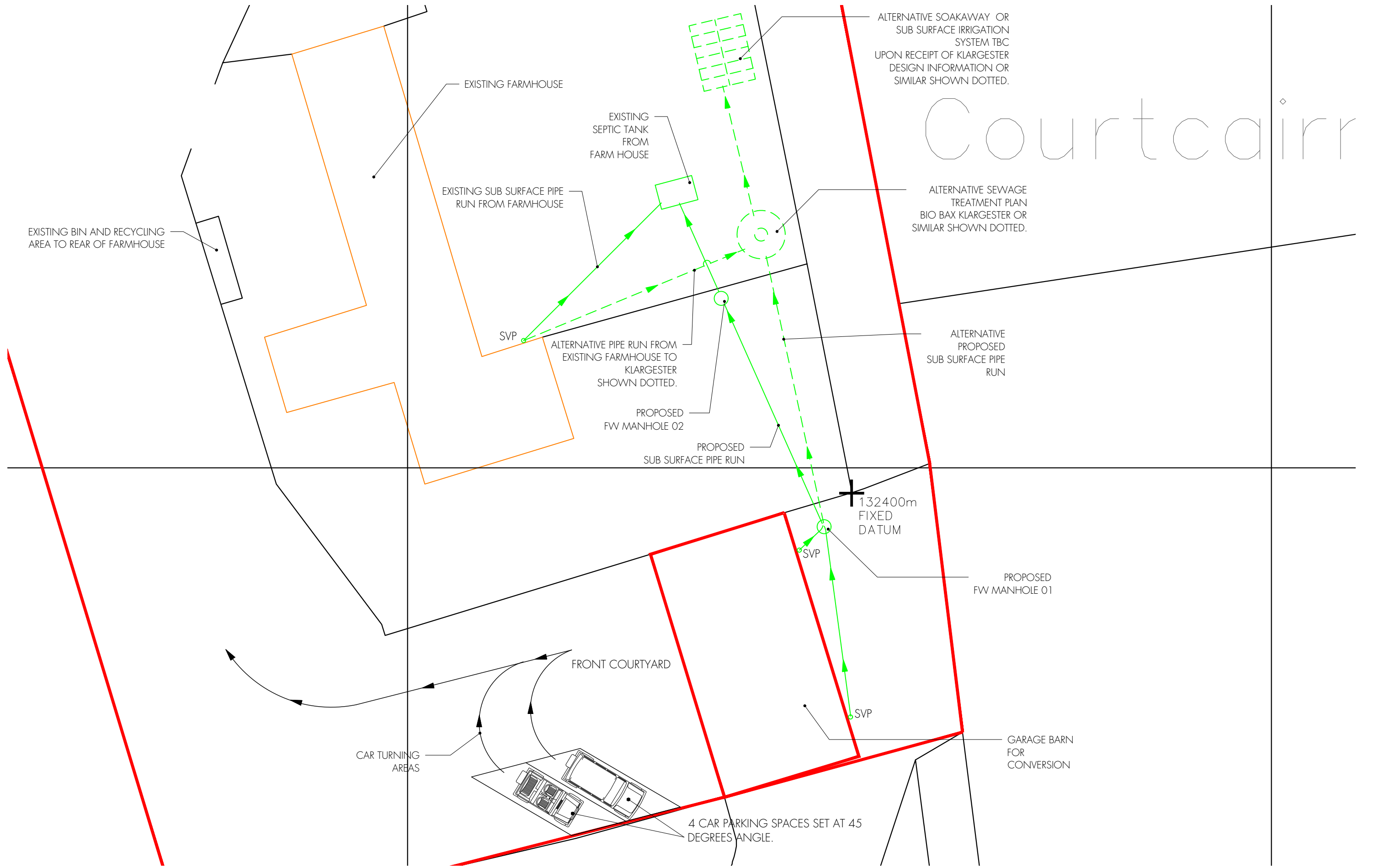
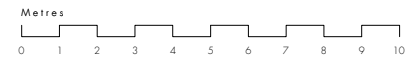


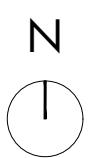
Courtcairn



NOTES
 1. THIS DRAWING IS NOT TO BE SCALED.
 2. ALL DIMENSIONS AND LEVELS TO BE CHECKED ON SITE PRIOR TO SETTING OUT OR MANUFACTURE. ANY DISCREPANCIES BETWEEN SITE, DRAWING OR SPECIFICATION TO BE REPORTED TO THE ARCHITECT IMMEDIATELY.
 3. THIS DRAWING IS THE COPYRIGHT OF IAN WYLIE ARCHITECTS AND SHALL NOT BE REPRODUCED WITHOUT PERMISSION.



NO.	REVISIONS	DATE	INITIAL
A	PLANNING UPDATES	27/11/2023	DR
B	PLANNING UPDATES-FOUL DRAINAGE AND CAR PARKING ADDED	07/12/2023	JMAB



- REVISION
- LINE OF BOUNDARY DEMISE/ CURTLAGE
- LINE OF EXISTING /PROPOSED FOUL DRAINAGE SYSTEM
- LINE OF ALTERNATIVE PROPOSED FOUL DRAINAGE SYSTEM

PLANNING

IAN WYLIE ARCHITECTS

17 NOTTINGHAM STREET
 LONDON W1U 5EW
 T: 020 7935 8885
 E: info@ianwyliearchitects.com

Site
 COURTCAIRN FARM,
 CASTLE FRASER,
 INVERURIE, AB51 7UJ
 Client
 LINTON HOUSE PARTNERSHIP

Drawing Title
PROPOSED SITE PLAN

Scale Drawing No. Revision

1: 100 @ A1
 1: 200 @ A3
491 - IWA - SP - 01 | **B**