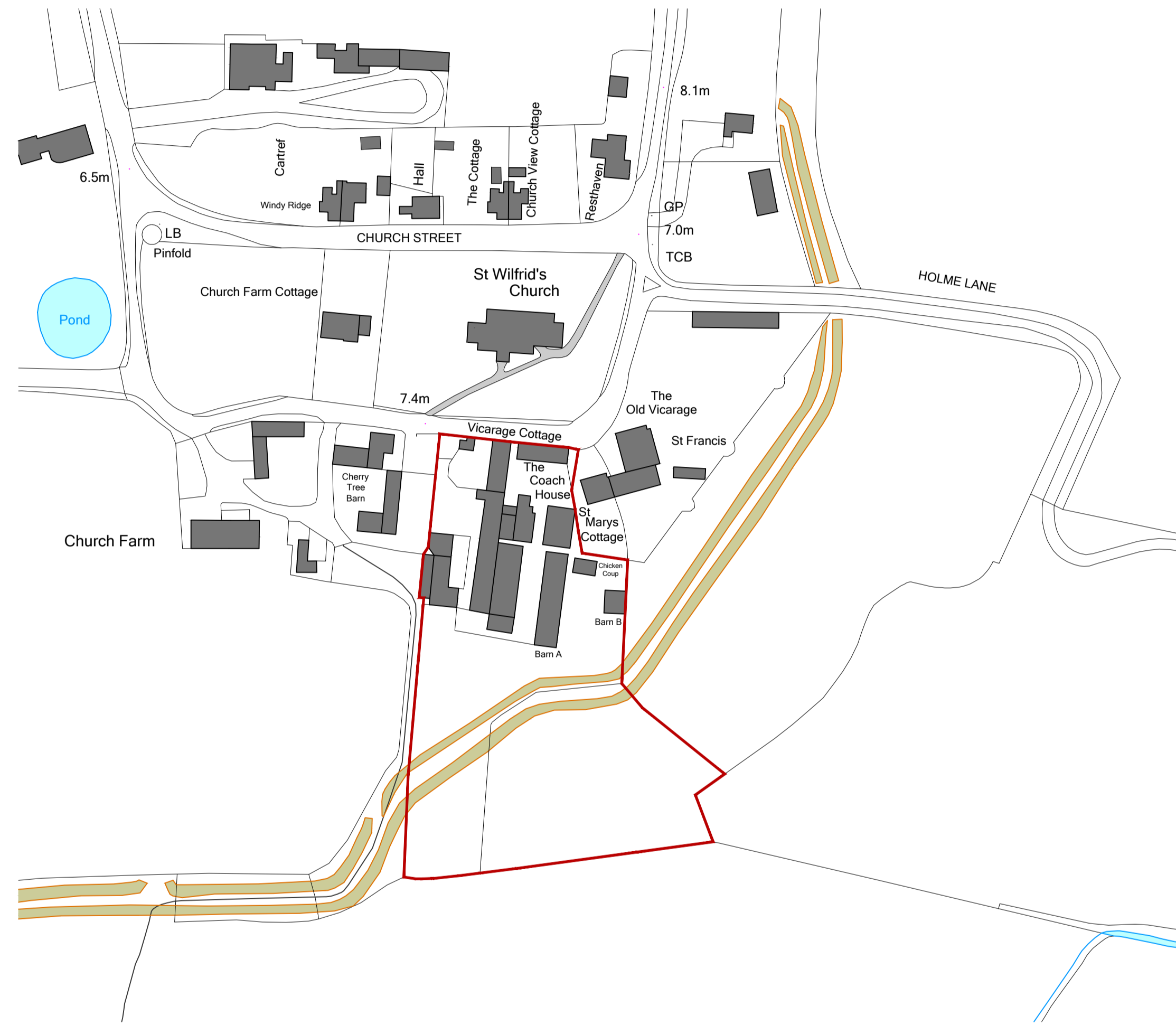
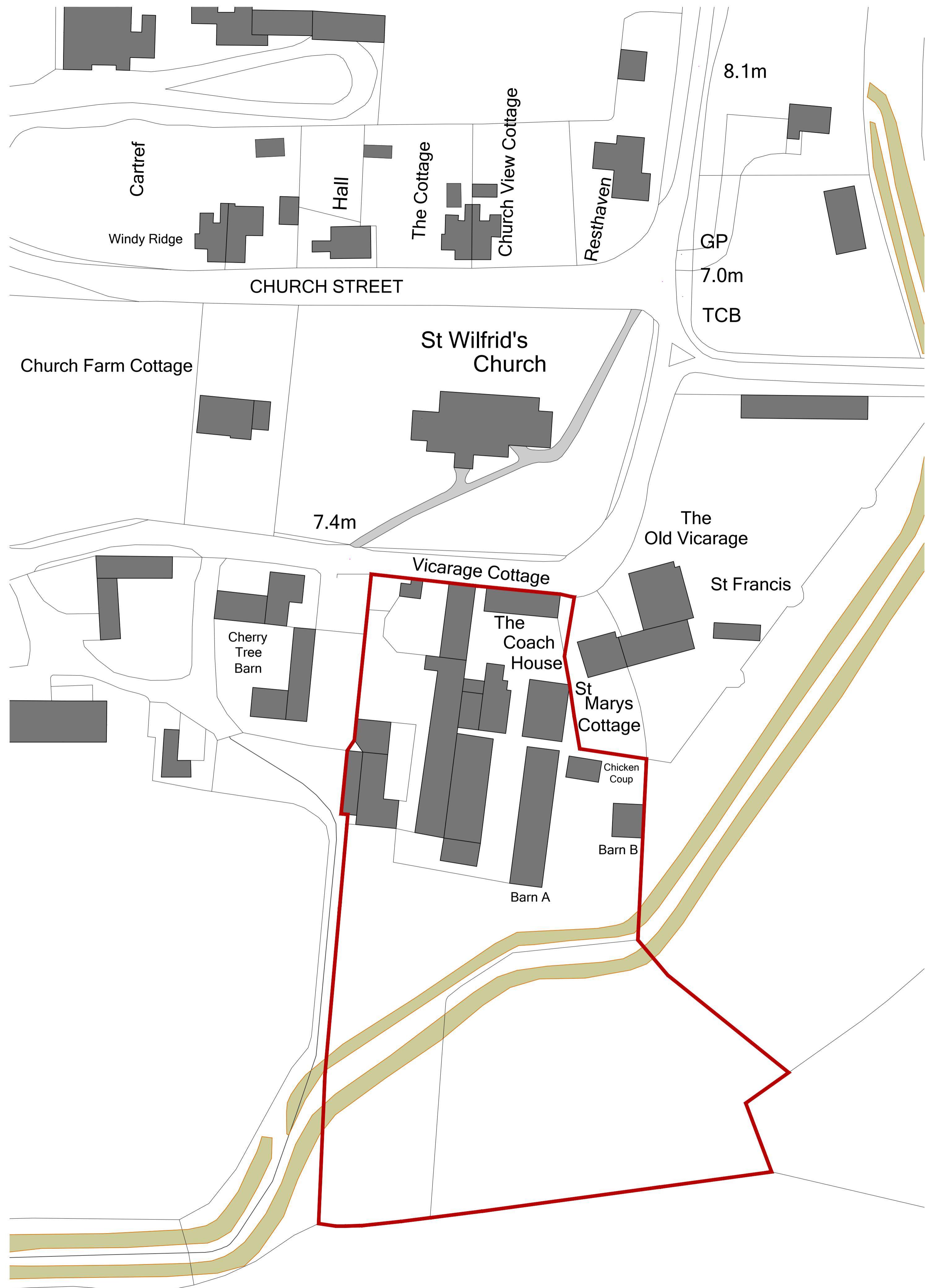


EXISTING

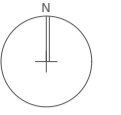


LOCATION PLAN 1:1250



EXISTING SITE PLAN 1:500

Notes
All dimensions to be verified on site. Do not scale this drawing. All discrepancies to be clarified with project Architect.
This drawing is the property of UKSD Developments Ltd and is issued on the condition it is not reproduced, retained or disclosed to any unauthorised person, either wholly or in part without written consent of UKSD Developments Ltd.
Ordinance Survey material is used with the permission of The Controller of HMSO, Crown copyright.
The CDM hazard management procedures for the UKSD aspects of the design of this project are to be found on the 'UKSD - Designer's Hazard Identification and Management Sheet' and/or drawings. The full project design team's comprehensive set of hazard management procedures are available from the Planning Supervisor/Safety Coordinator appointed for the project.



PLANNING DRAWING

A.00 13.11.23 PLANNING ISSUE KT RM

Rev	Date	Description	By	Chk'd
MR T PARFITT				
PROJECT TITLE: PROPOSED AGRICULTURAL BARN AT VICARAGE COTTAGE, LOW MARNHAM, NEWARK NG23 6SN				
DRAWING TITLE: LOCATION & EXISTING SITE PLAN				
Scale: 1:1250 / 1:500 @ A1		Date: NOVEMBER 2023		
Job No: 1777	Drawing No: UKSD-SA-08-0001	Revision No: A.00		

UKSD