

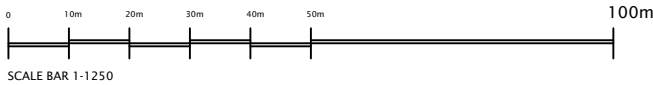

Site subject to application.



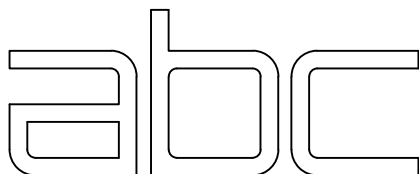
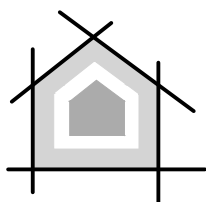
Produced on 22 November 2023 from the Ordnance Survey National Geographic Database and incorporating surveyed revision available at this date.  
 This map shows the area bounded by 324359 674512, 324501 674512, 324501 674654, 324359 674654, 324359 674512  
 Crown copyright and database rights 2023 OS 100054135. Supplied by copla ltd trading as UKPlanningMaps.com a licensed Ordnance Survey partner (OS 100054135).  
 Data licence expires 22 November 2024. Unique plan reference: v2e//1028976/1387338



Copyright of Ordnance Survey  
 Paper Map Copying Licence  
 Account number 100058262



Rev	Description	Date	By	Chk'd
X	XXXXXXXXXXXXXXXXXX	XXXXXX XX		XX



Architectural Building & Design Consultants Ltd

18a Rothesay Place, 0131 510 8555 Edinburgh abcarchitecture.co.uk  
 Edinburgh EH3 7SQ 01368 908 222 Dunbar enquiries@abcarchitecture.co.uk

Project  
**35-5 Dean Street Edinburgh.**

Drawing Title  
**Location Plan**

Client  
**James McCauley.**

Project ref. Drawing No. Issue status  
**REF No.JM23 00 LBC**

Scale Print Date Drawn by Ch'd by  
**1:1250 A4 10/11/23 sjw XXX**