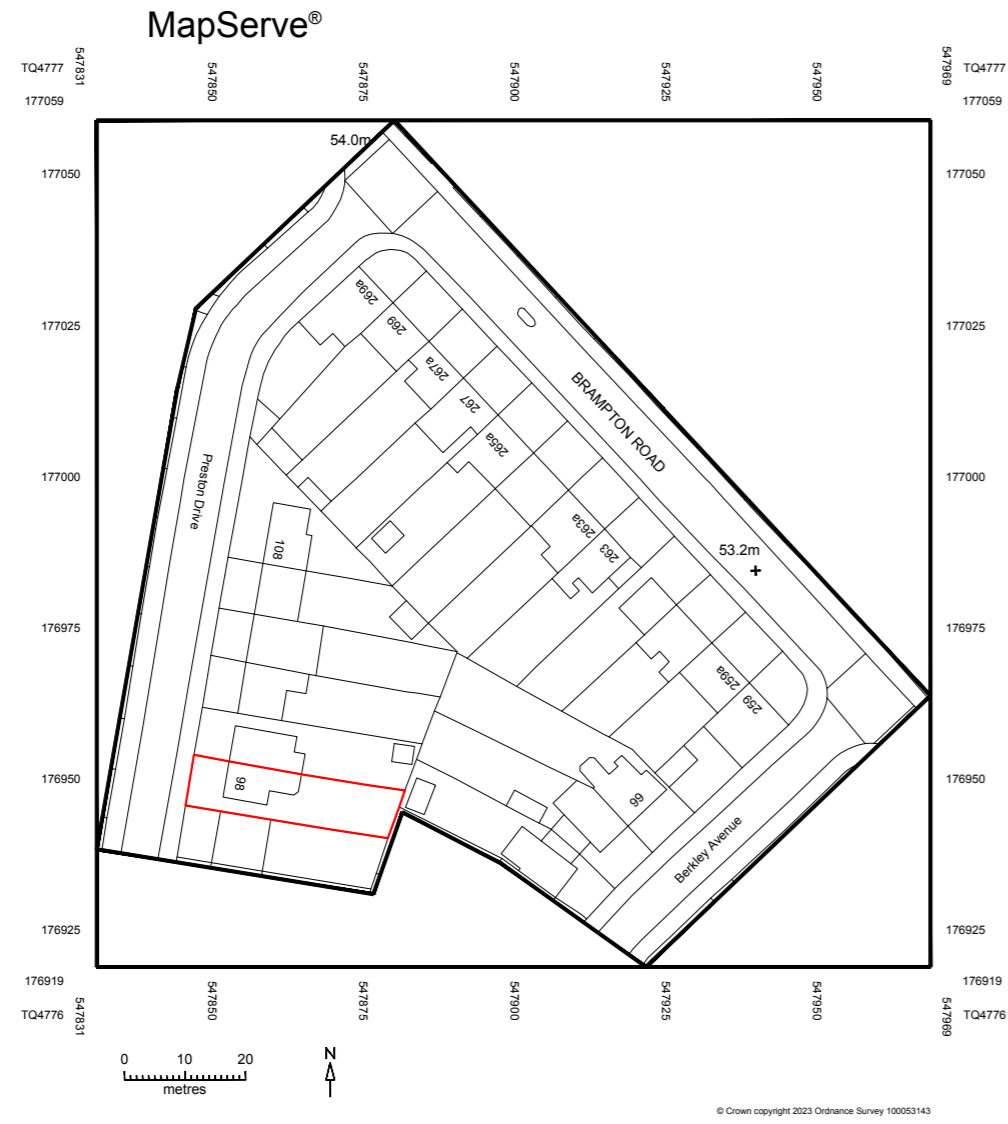


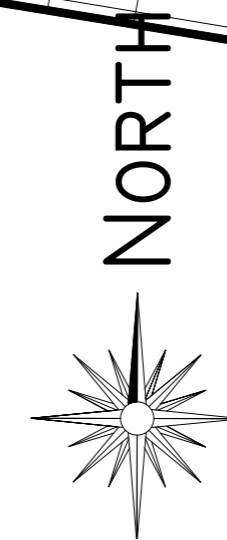
EXISTING SITE PLAN



EXISTING SITE PLAN



PROPOSED SITE PLAN

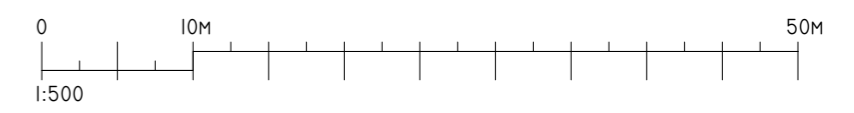


A2

This drawing and the copyrights and patents therein are the property of JSM and may not be used or reproduced without consent or attribution.

It is the responsibility to review these drawings to ensure compliance with the latest building regulations and guidance documents as well as ensure the detailed measurements are correct before undertaking works.

No structural, intrusive or specialist surveys have been undertaken as part of this



ADDRESS: 98 PRESTON DRIVE	TITLE: SITE LOCATION AND BLOCK PLAN
PROJECT: SIDE EXTENSION	PURPOSE OF ISSUE: PLANNING
SCALE: 1:1250-500 @ A3	DATE: 18.05.2022
DRAWING No.:	REVISION: