
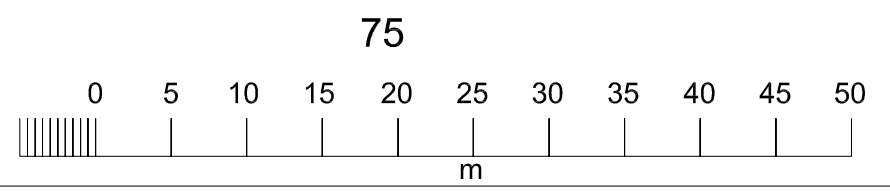
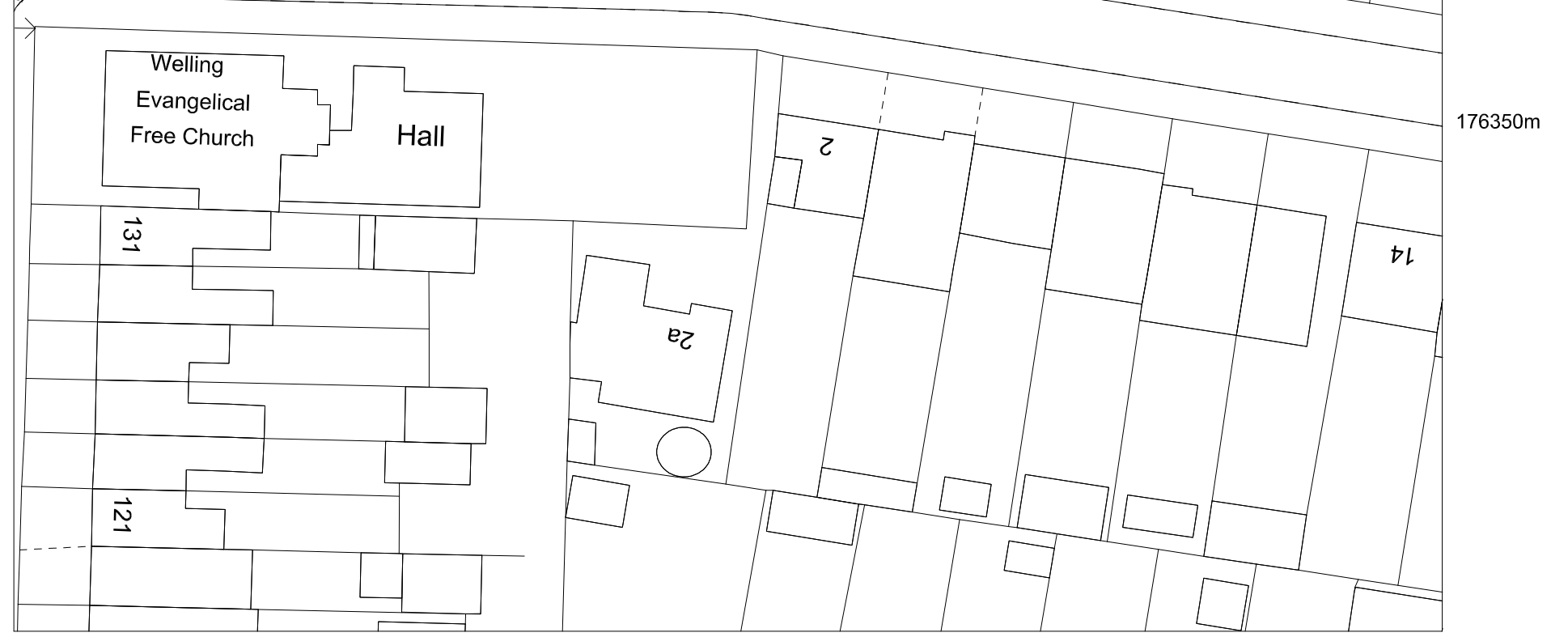


Notes

1. ALL DIMENSIONS ARE IN MILLIMETRES AND LEVELS IN METRES.
2. THIS DRAWING TO BE READ IN CONJUNCTION WITH RELEVANT ARCHITECT'S AND ENGINEER'S DRAWINGS AND SPECIFICATIONS.



BALLIOL ROAD



Rev.	Date	By	Details of Revision
P1	02.11.2023	ST	

Client:

Project: DEMOLITION OF EXISTING REAR EXTENSION & CONSERVATORY TO ERECT 6.0M DEEP SINGLE STOREY REAR EXTENSION

Address: 3 BALLIOL ROAD, WELLING, KENT, DA16 1PQ

Title: PROPOSED BLOCK PLAN

DESIGN TEAM

8 FARM VALE, BEXLEY, DA5 1NJ

ARCHITECTURAL/CIVIL & STRUCTURAL ENGINEERS

Status : PLANNING

Drawn by **A3@Scales 1:500**

Date NOV 2023	Eng.	Chk.	App'd.
-------------------------	------	------	--------

File Ref.

Drawing No. 05/DT/11/2023	Sheet No. 5
-------------------------------------	-----------------------