

41 Market Street, Watford, WD18 0PN

Notification for Prior Approval

Change Of Use of Premises from
Offices/Workshop (Class E) and land within its curtilage to
Dwelling Houses (Class C3) (9 Units).

Flood Map for Planning

September 2021

Flood map for planning

Your reference
41 Market St

Location (easting/northing)
510905/196265

Created
7 Sep 2021 22:34

Your selected location is in flood zone 1, an area with a low probability of flooding.

This means:

- you don't need to do a flood risk assessment if your development is smaller than 1 hectare and not affected by other sources of flooding
- you may need to do a flood risk assessment if your development is larger than 1 hectare or affected by other sources of flooding or in an area with critical drainage problems

Notes

The flood map for planning shows river and sea flooding data only. It doesn't include other sources of flooding. It is for use in development planning and flood risk assessments.

This information relates to the selected location and is not specific to any property within it. The map is updated regularly and is correct at the time of printing.

Flood risk data is covered by the Open Government Licence which sets out the terms and conditions for using government data. <https://www.nationalarchives.gov.uk/doc/open-government-licence/version/3/>

Use of the address and mapping data is subject to Ordnance Survey public viewing terms under Crown copyright and database rights 2021 OS 100024198. <https://flood-map-for-planning.service.gov.uk/os-terms>

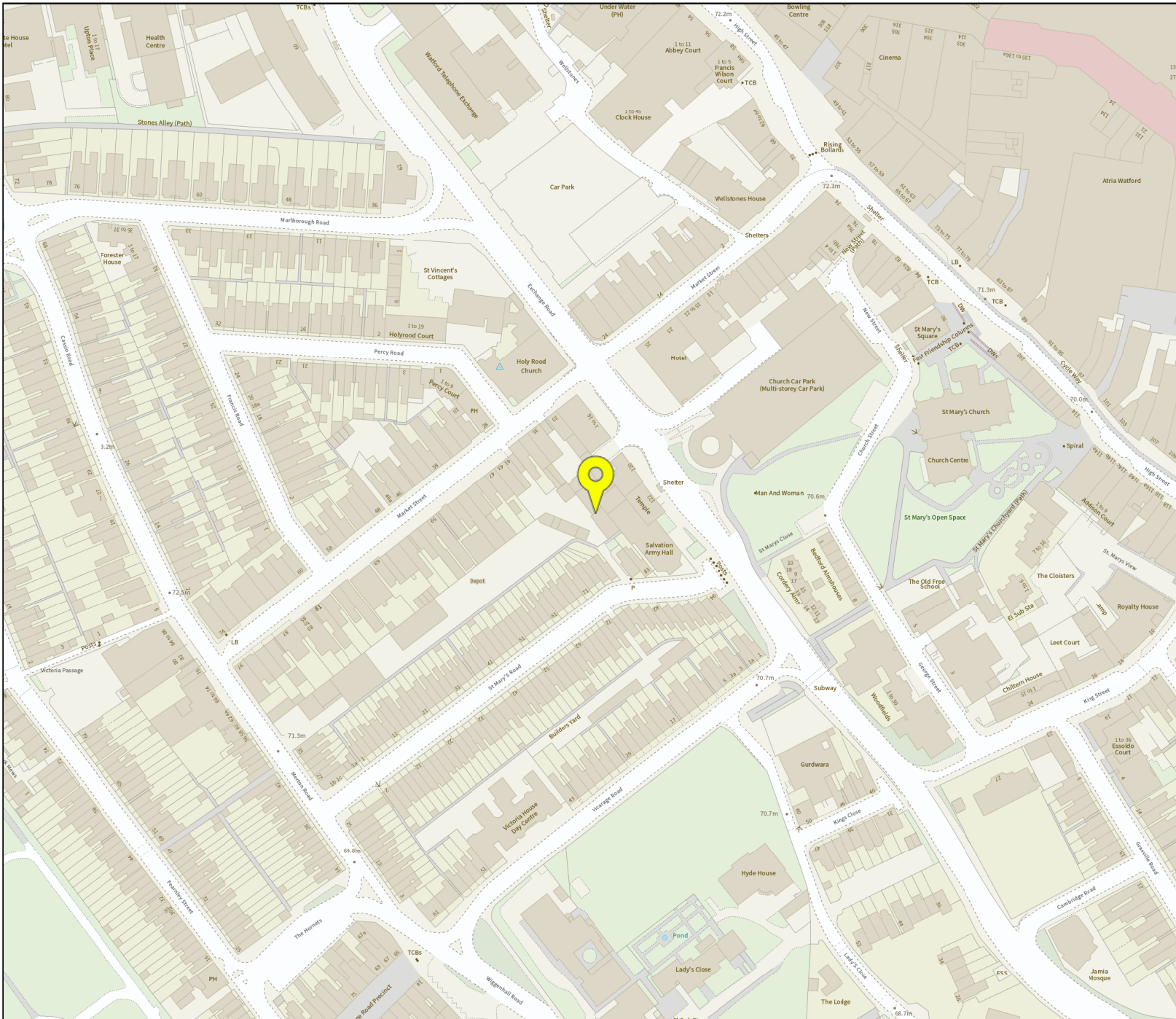
Flood map for planning









Your reference
41 Market St

Location (easting/northing)
510905/196265

Scale
1:2500

Created
7 Sep 2021 22:34



-  Selected point
-  Flood zone 3
-  Flood zone 3: areas benefiting from flood defences
-  Flood zone 2
-  Flood zone 1
-  Flood defence
-  Main river
-  Flood storage area

