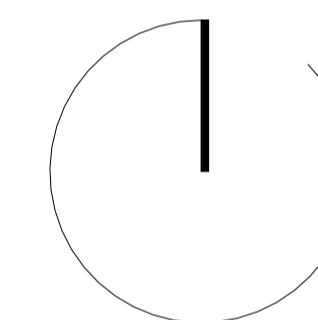
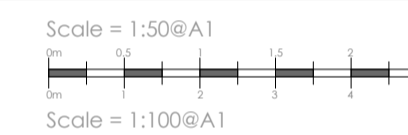


1. This drawing is the copyright of Cornwall Planning Group and may not be reproduced without licence.
 2. The Contractor shall not scale off this drawing for construction purposes, only figured dimensions shall be worked from.
 3. All dimensions and levels are to be checked on site by the Contractor before the commencement of any work and any discrepancies reported to the Architect.
 4. No responsibility can be accepted for errors arising on site due to unauthorised variations from the Architects drawings.
 5. The Contractor is recommended to visit the site before tendering to ascertain all local conditions and restrictions likely to affect the works. No claims arising from failure to do so will be considered.
 6. Tenders must include for all the works described or being apparent on the drawings or can reasonably be inferred as being necessary for the proper execution of the works.
 7. This drawing is for town planning and building regulations only and is not a complete working drawing.
 8. Depth, size and design of foundations shown are preliminary only, actual foundation, depth, size and design may differ depending on site conditions.
 9. On completion of the works, if a National Home Energy Rating Certificate is required by the client, contact the Local Authority Building Control Department.
 10. L1 and L2 requirements for limiting thermal bridging & air leakage workmanship shall be executed by the Contractor in accordance with the appropriate sections and DEFRA/DTLR guidance document "Limiting Thermal Bridging & Air Leakage: Robust Construction Details for Dwellings and Similar Buildings" available from The Stationery Office Ltd.



Cornwall Planning Group

Head Office: Chi Gallos,
 Hayle Marine Renewables Business Park,
 North Quay, Hayle,
 Cornwall, TR27 4DD
 Phone: +44 (0)1736 448 500
 Email: office@cornwallplanninggroup.co.uk
 Web: www.cornwallplanninggroup.co.uk

Client: Mrs J Burchell

Project: Retention of Shower Block, Construction of Facilities Building in Association with Existing Campsite & Associated Works

Address: Elysian Fields,
 Main Road,
 Ashton,
 TR13 9SD

Title: Ownership Boundary

Revisions

Rev.	Issue Date	Description	Issued by
P1	11/10/2023	First Issue	MF

Stage: Planning

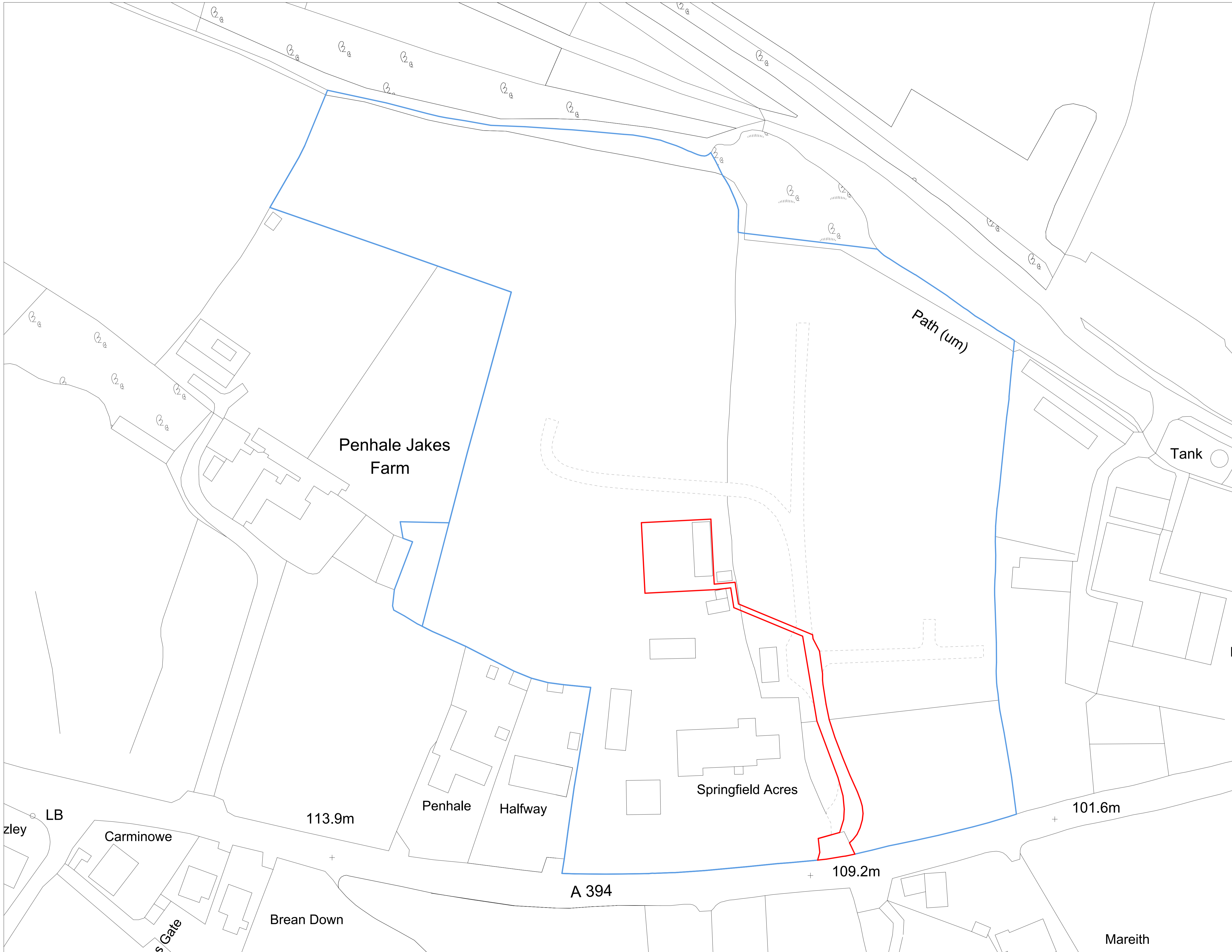
Scale: 1 : 500

Date: 10/10/2023

Drawn: MF Checked: CM

Project No: 2474 Drawing No: 002

Rev: P1



1 Existing Ownership Boundary
 1 : 500