











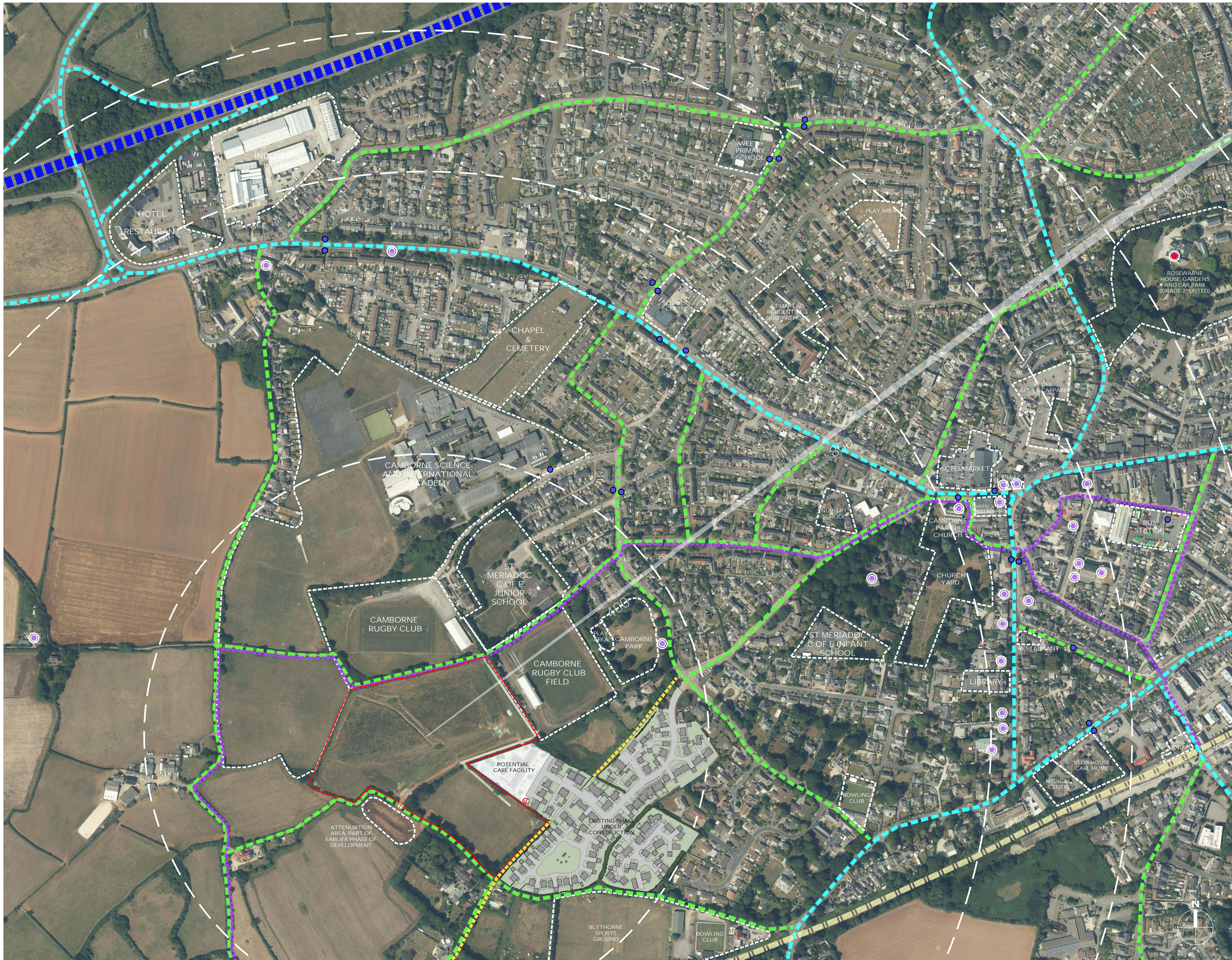


REVISIONS:

-  SITE BOUNDARY
-  EXISTING SITE ACCESS
-  PROPOSED SITE ACCESS
-  MAJOR INFRASTRUCTURE - TIER 1
-  MAJOR INFRASTRUCTURE - TIER 2
-  MAJOR INFRASTRUCTURE - TIER 3
-  CYCLE/PEDESTRIAN WAY
-  BUS STATION
-  BUS STOP
-  RAIL STATION
-  SUPERMARKET
-  RESTAURANT/ HOTEL
-  INDUSTRIAL PARK
-  RETAIL/BUSINESS CENTRE
-  PLAY AREA
-  PRIMARY SCHOOL/SECONDARY SCHOOL/ACADEMY
-  NURSERY SCHOOL
-  CARE/NURSING HOME
-  CAMBORNE PARK
-  CAMBORNE RUGBY CLUB
-  CAMBORNE PARISH CHURCH
-  CAMBORNE CEMETERY
-  MEDICAL CENTRE
-  LIBRARY
-  LISTED BUILDING
-  GRADE 2* LISTED ROSWARNE HOUSE, GARDENS AND CAR PARK
-  ATTENUATION AREA, PART OF EARLIER PHASE OF DEVELOPMENT



TREGENNA LANE, CAMBORNE
CONTEXT AND CONNECTIVITY PLAN

DATE : AUGUST 2023
DRAWN : IHD

DRAWING TITLE : TREGENNA LANE, CAMBORNE
DRAWING NO : 0658-PH3-1010
SCALE : 1:2500 @ A1

The Brewery, The Old Brewery Office Park,
7-11 Ludlow, Shropshire, SY4 0SD
T: 0175 813380 E: admin@focusdp.com
www.focusdp.com

