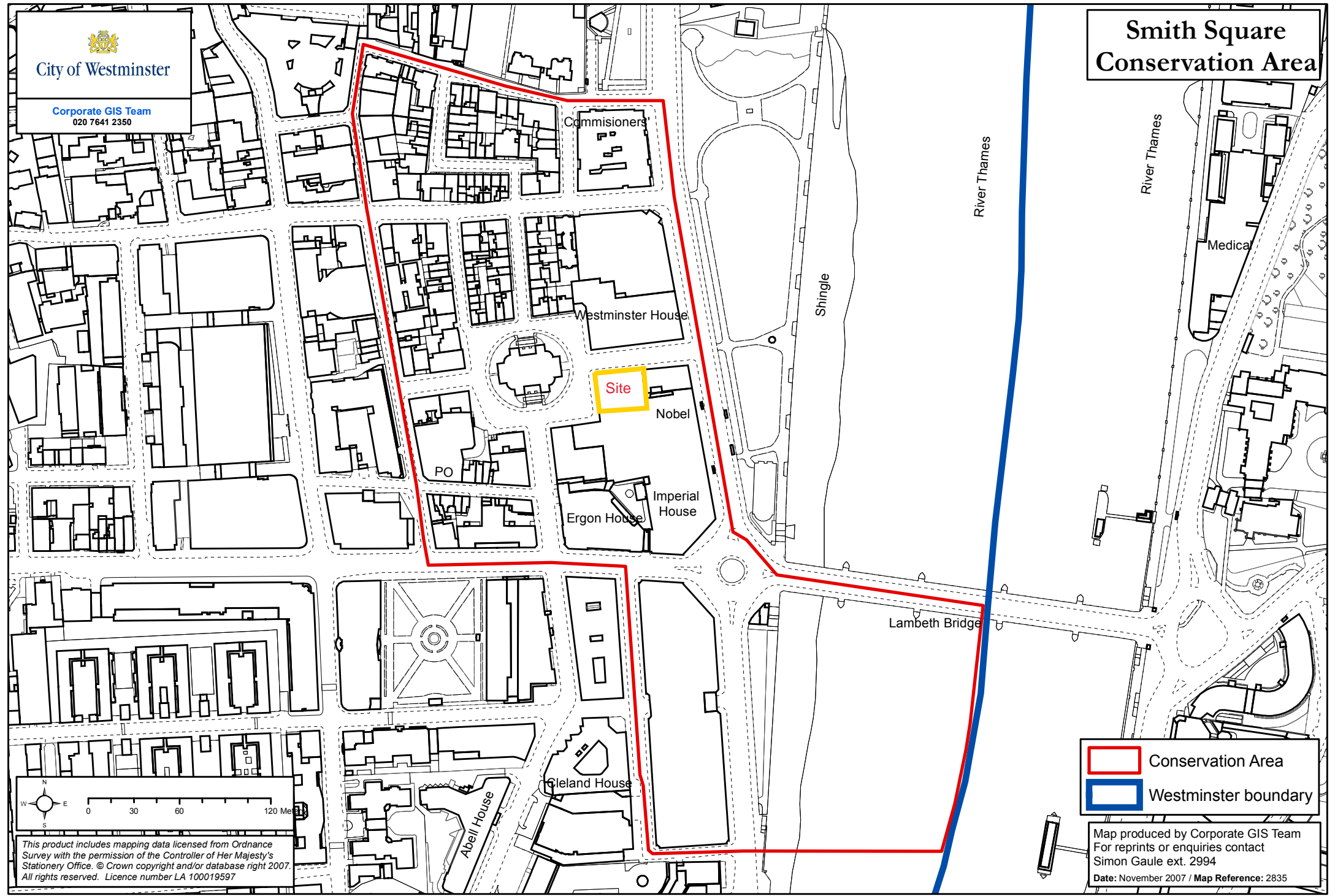




City of Westminster

Corporate GIS Team
020 7641 2350

Smith Square Conservation Area



Comissioners

Westminster House

Site

Nobel

PO

Ergon House

Imperial House

Lambeth Bridge

Gleland House

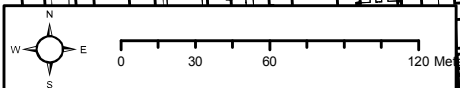
Abel House

Shingle



River Thames

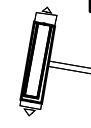
River Thames

Medica



This product includes mapping data licensed from Ordnance Survey with the permission of the Controller of Her Majesty's Stationary Office. © Crown copyright and/or database right 2007. All rights reserved. Licence number LA 100019597

-  Conservation Area
-  Westminster boundary



Map produced by Corporate GIS Team
For reprints or enquiries contact
Simon Gaule ext. 2994
Date: November 2007 / Map Reference: 2835