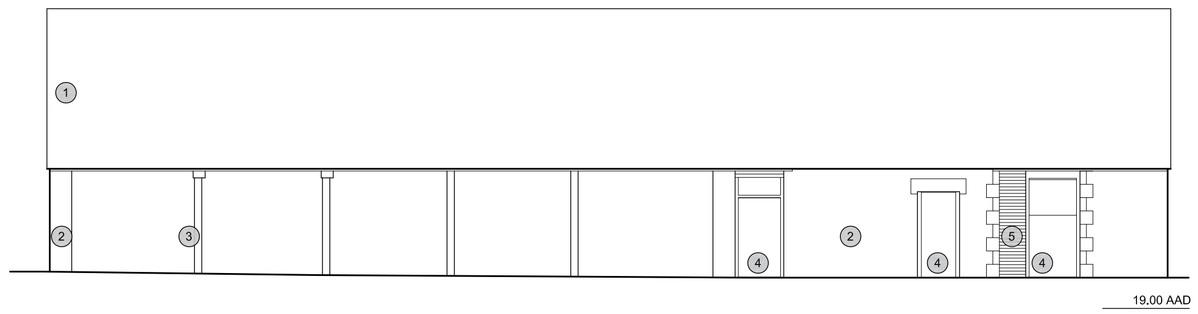

West Elevation



East Elevation

Roof Plan

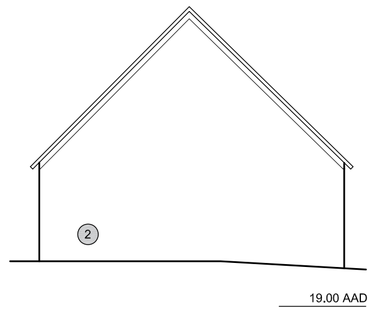

North Elevation

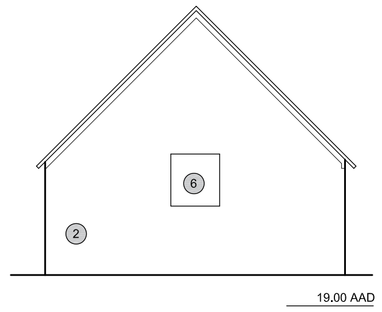

South Elevation

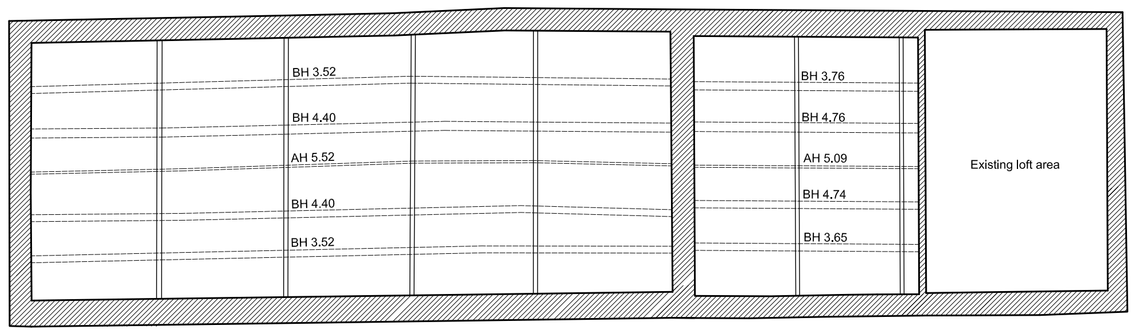

First Floor Plan

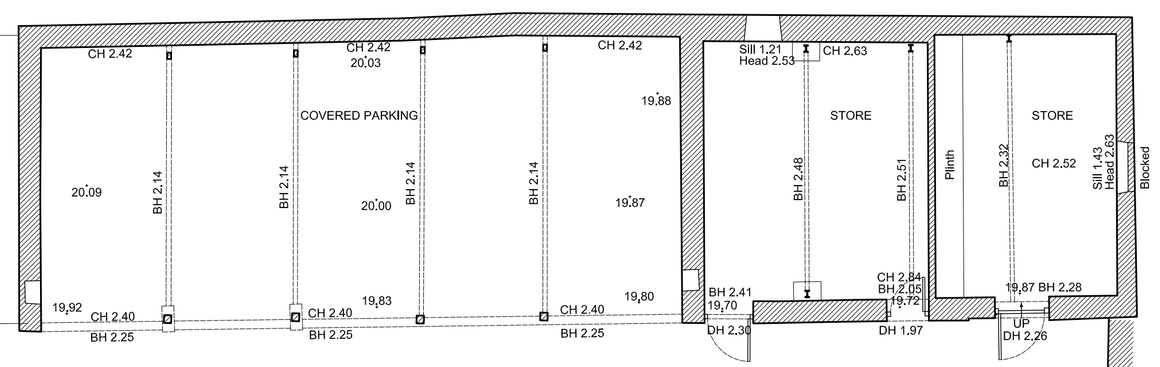

Ground Floor Plan

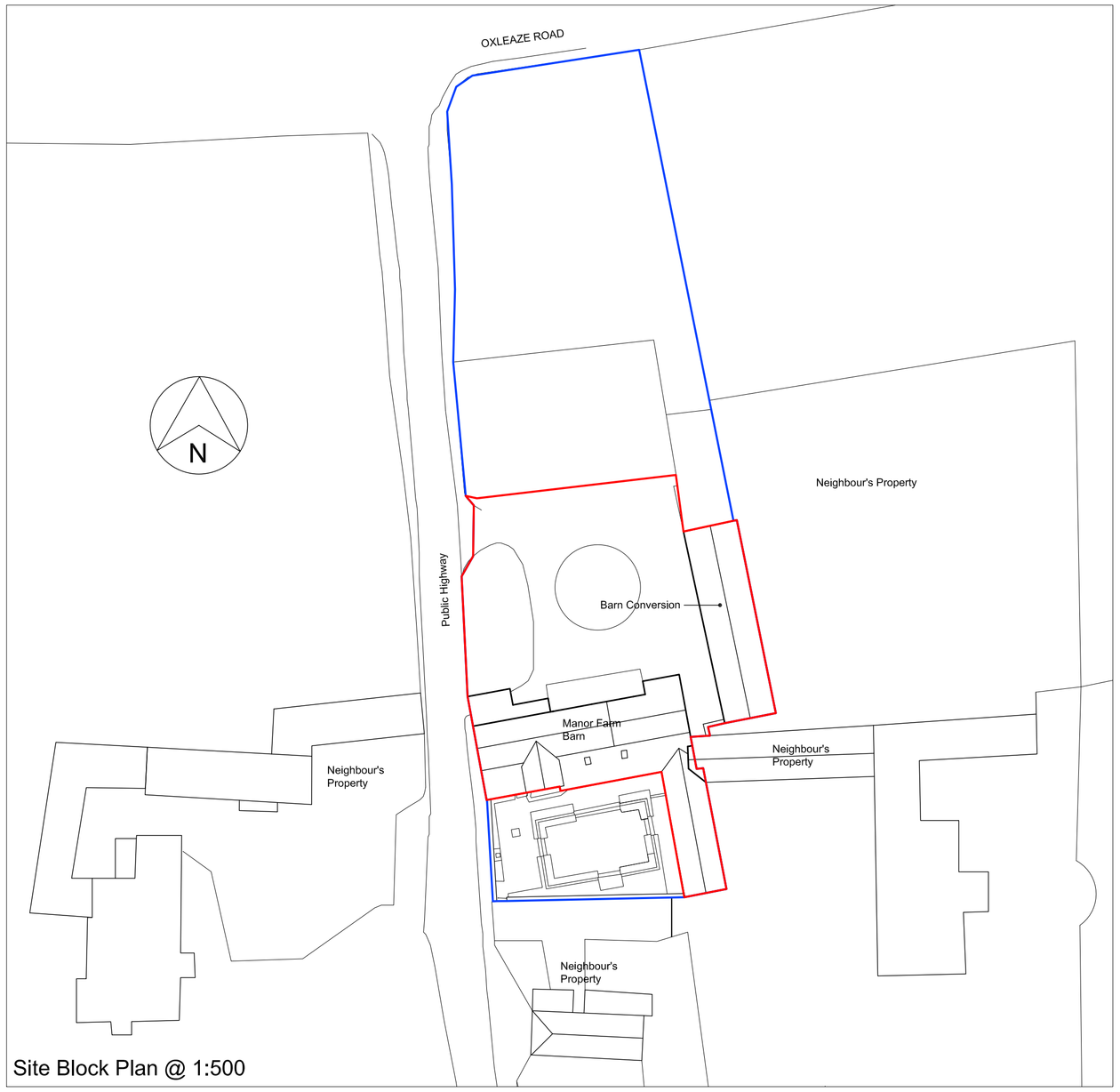

Site Block Plan @ 1:500

This drawing and the copyright is the property of MDArchitecture Limited and is not to be disclosed to or copied in any way to any third party without the written consent of MDArchitecture Limited.

The use of this data by the recipient acts as an agreement of the following statements. Do not use this data if you do not agree with any of the following statements:

All drawings are based upon site information supplied by third parties and as such their accuracy cannot be gaurantee**d**. All features are approximate and subject to clarification by statutory service enquires and confirmation of the legal boundaries.

Do not scale from the drawing. Use figured dimensions in all cases. Check all measurments on site.

Report any discrepencies in writing to the Architect before proceeding.

Notes:

1. Cotswold stone roof tile
2. Natural Cotswold stone
3. Timber clad steel columns
4. Wooden door
5. Red brick
6. Blocked window - Cotswold stone
7. Wooden framed window with vertical timber slats
8. Plain clay tile

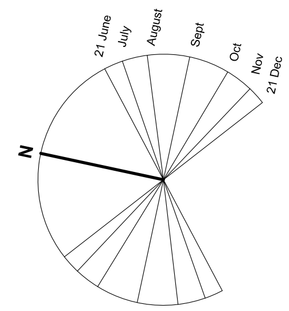

0 1 2 3 4 5 6 7 8 9 10
m

Rev:	Date:	Notes:
-	-	-
-	-	-
-	-	-
-	-	-
-	-	-
-	-	-
-	-	-
-	-	-
-	-	-
-	-	-

architecture[MD]

MDArchitecture Limited
Queen Annne House, 66 Cricklade Street, Cirencester, GL7 1JN
t: 01285 643 297
e: admin@mdarchitecture.co.uk

Project:
Outbuilding Renovation at:
Manor Farm Barn, Culkerton,
Tetbury, Gloucestershire, GL8 8SS

Drawing:
Site Plan, Roof Plan, Ground Floor Plan & Elevations as Existing

Job & Drawing Number: P294-0.1

Revision: -

Scale: 1:100/1:500 @ A1

First Issue Date: 10.08.23

Revision Date: