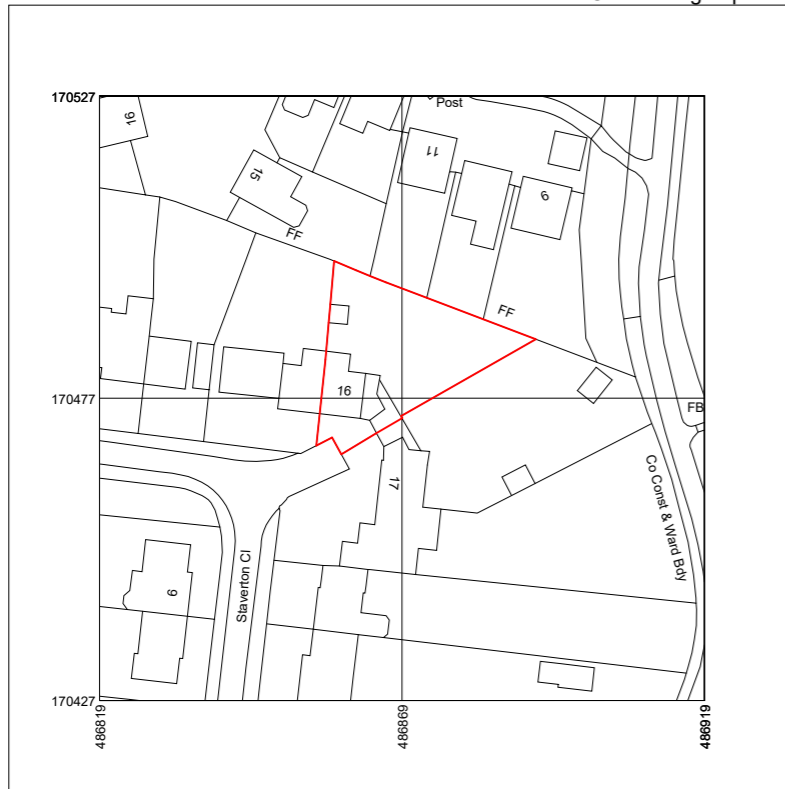
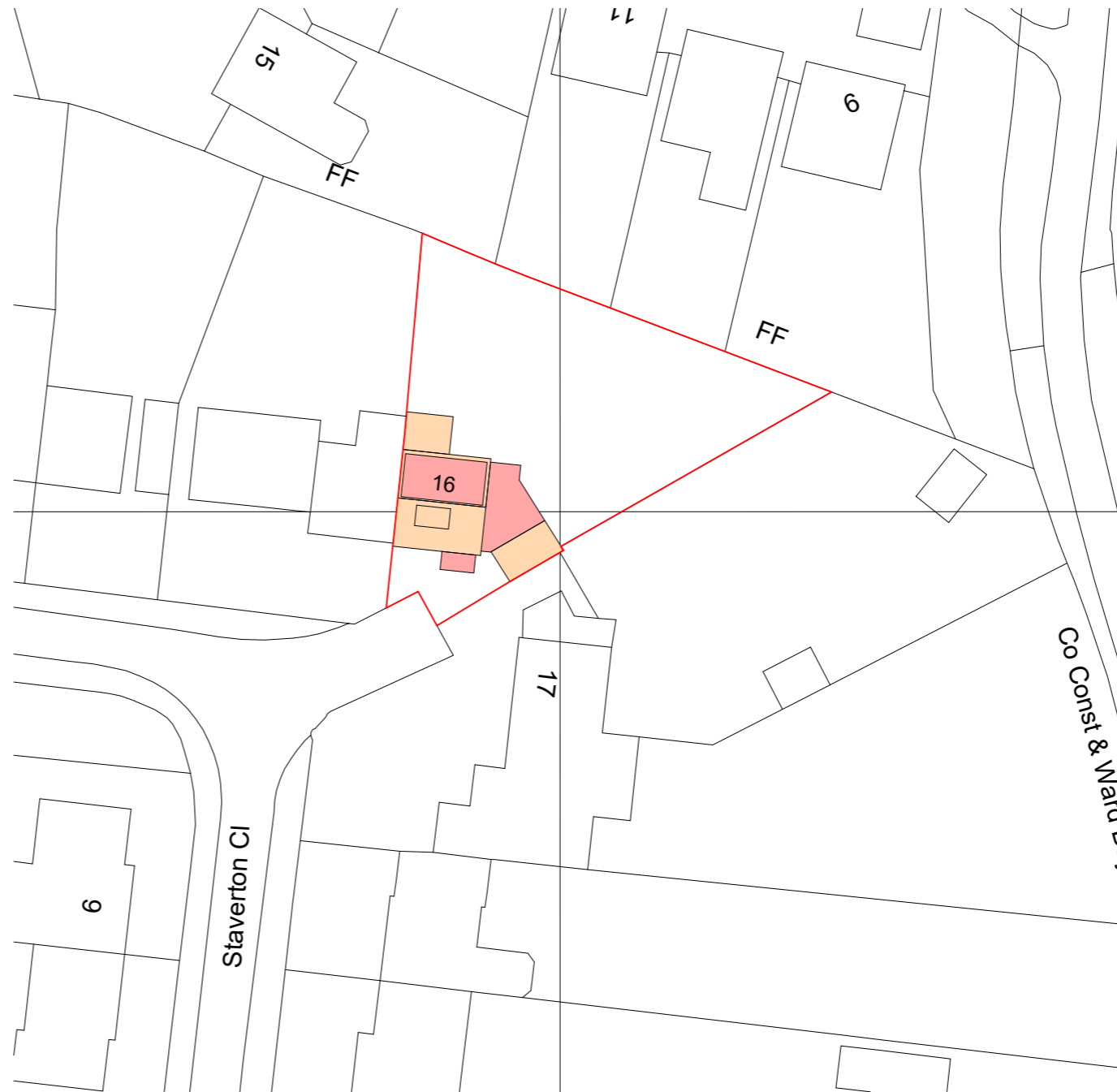




01856 898 022  
www.UKPlanningMaps.com



Produced on 15 November 2023 from the Ordnance Survey National Geographic Database and incorporating surveyed revision available at this date.  
This map shows the area bounded by 486819 170427, 486919 170427, 486919 170527, 486819 170527, 486819 170427  
Crown copyright and database rights 2023 OS 100054135. Supplied by copla ltd trading as UKPlanningMaps.com a licensed Ordnance Survey partner (OS 10005413)  
Data licence expires 15 November 2024. Unique plan reference: v1e/1026582/1384137



Do not scale from this drawing except for planning purpose.  
Contractor to verify all dimensions before setting out,  
commencing work or placing order



Project  
Ground Floor alterations  
Loft dormer extension and alterations

16 Staverton Cl  
Bracknell  
RG42 2HH

Client  
Leigh & Roger

Drawing Title  
Location and Block Plan

Project Ref	Layout Id	Rev.
3110	GA.05	

Date: 16/11/2023 Scale @A3: As indicated

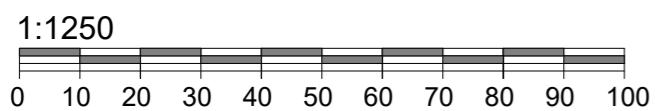
M3 Architectural Design Ltd  
Basepoint Centres Limited  
377-399 London Road  
Camberley GU15 3HL

t: 01276 300024  
e: info@m3architecturaldesign.co.uk  
w: www.m3architecturaldesign.co.uk

© 2023 M3 Architectural Design Ltd

## 1 Location Plan

1 : 1250



## 2 Block Plan

2 : 500

