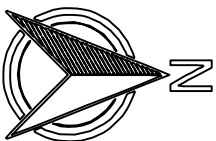
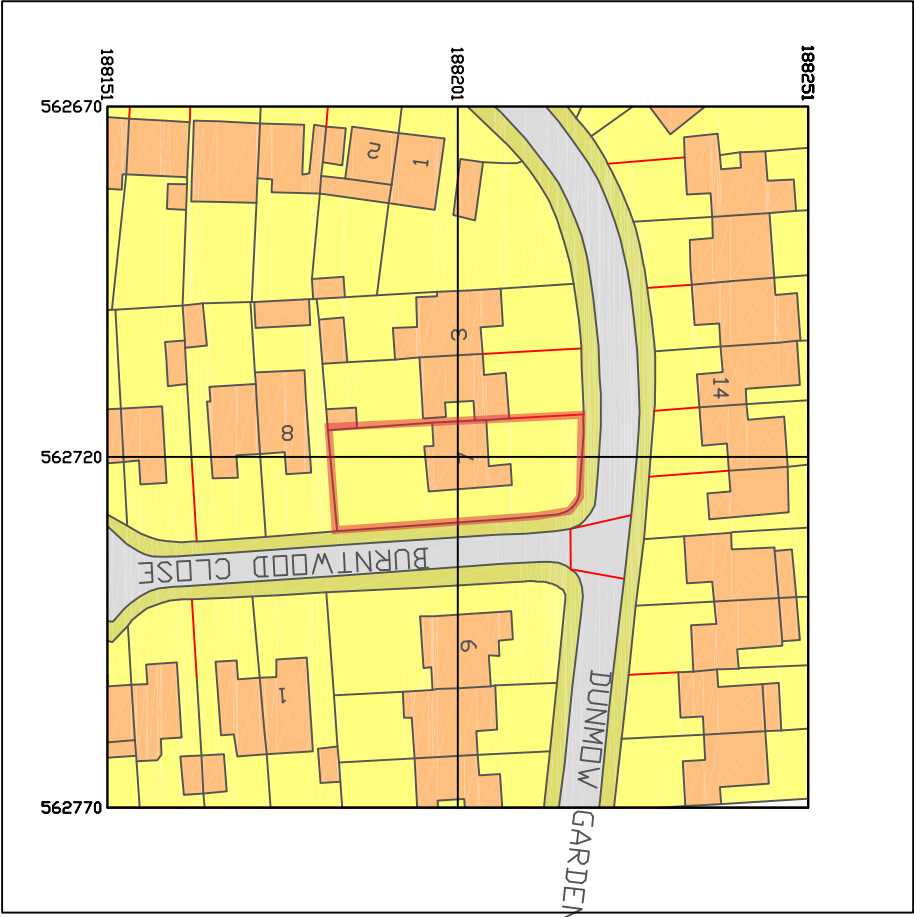
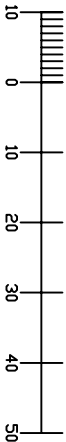


**UK  
Planning  
Maps**

01856 898 022  
www.UKPlanningMaps.com



Produced on 13 July 2022 from the Ordnance Survey National Geographic Database and incorporating surveyed revision available at this date.  
 This map shows the area bounded by 562670 188151, 562770 188151, 562670 188251, 562670 188251, 562670 188151  
 Reproduction in whole or part is prohibited without the prior permission of Ordnance Survey.  
 Crown copyright 2022. Supplied by copla ltd trading as UKPlanningMaps.com a licensed Ordnance Survey partner (100054135).  
 Data licence expires 13 July 2023. Unique plan reference: v1c/7825039/1115295



<b>ESSEN CONSULTANCY LTD</b> 10 DUKE ROAD BARKINGSIDE IG6 1NQ 07888850370 essenconsultant@gmail.com
<b>Project Name and Address :</b> 7, Dumnow Gardens, West Horndon Brentwood, CM13 3NL
<b>Client :</b>
<b>Title :</b> LOCATION PLAN